


Washoe County Nevada Territory.  
Notes of a Survey made for R. W. Elliott of a certain tract or parcel of garden land situated lying and being about one and one half miles southeast from Steamboat Springs and westerly of the Newton Canon road in the County and Territory aforesaid; of which tract of land the following are the boundaries, to wit

Beginning at a post marked "R. W. E. No. 1" placed for a corner on each side and about one chain from a water ravine extending towards Steamboat creek and from which post a large pine bears  $S 19^{\circ} W$  distant about 14 chains, thence extending  $S 41\frac{1}{4}^{\circ} E$ , 31.30 chains to a post for corner marked "R. W. E. No. 2"; thence  $S 20^{\circ} W$ , 13.50 chains to a post for corner marked "R. W. E. No. 3"; thence  $N 87\frac{1}{2}^{\circ} W$ , 23.00 chains to a post for corner marked "R. W. E. No. 4"; thence  $N 24\frac{1}{2}^{\circ} W$ , 15.50 chains and crossing to west side of Water ravine to a post at base of hill for corner marked "R. W. E. No. 5"; thence  $N 32\frac{1}{2}^{\circ} E$ , 25.00 chains and recrossing said Water ravine, to the place of beginning and containing within said above described boundaries Seventy five and  $\frac{18}{100}$  ( $75\frac{18}{100}$ ) Acres Courses expressed from the true Meridian; Magnetic Variation  $16^{\circ} 15'$  East.

Robert Folks }  
Torrey } chainmen.

W. B. Scott  
County Surveyor

Plat of Survey



Scale 20 chains to 1 inch

County Surveyor's Office.

Washoe City, May 28th 1862

I hereby certify that the foregoing copy of field notes of Survey, and the above Plat presents a true description and delineation of the tract of land designated as surveyed by me.

April 17th 1862

W. B. Scott

County Surveyor for Washoe Co. N. V.

Filed for Record, June 18<sup>th</sup> 1862 at 1. O'clock P.M.

R. F. Riddle  
County Recorder

Survey No 19

Washoe County Nevada Territory.  
Notes of a survey made for J. Worley of a certain tract or parcel of agricultural land, situated lying and being at the South edge of the Truckee Meadows west of Steamboat Creek and north of Huffakers in the County and Territory aforesaid. of which tract of land the following are the boundaries to wit:

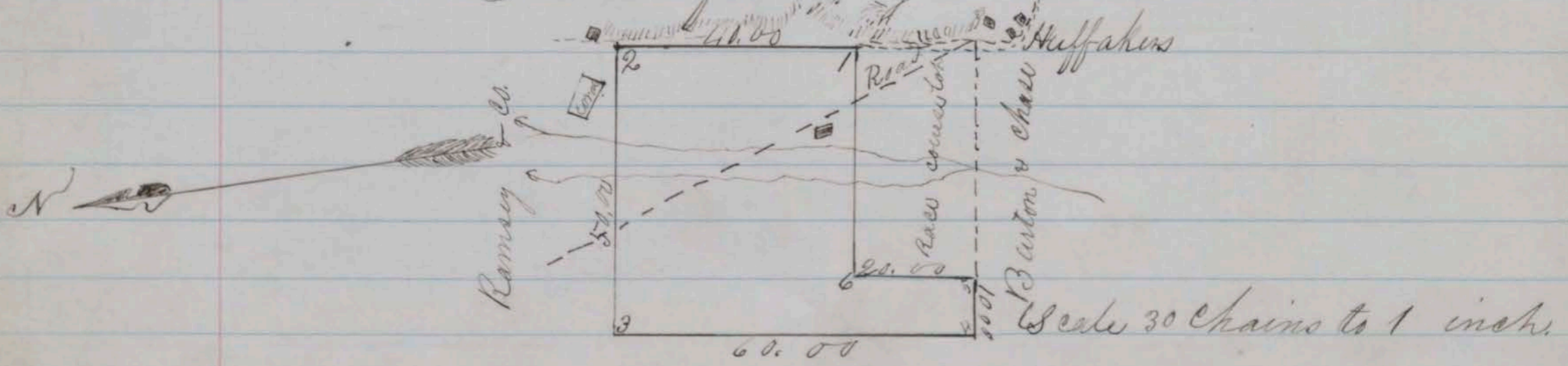
Beginning at the northeast<sup>o</sup> corner of the race course lot heretofore surveyed for S. G. Sule and others Survey No 2) corner post marked "W. No 1 S. E. cor." thence running N 80° 40' E. 40.00 chains to post for corner marked "W. No 2" about three chains southw<sup>y</sup> from old stone house; thence N 81° 20' along South line of Ramsey & Co's claim, 50.00 chains to a post for N. West corner marked "W. No 3" thence S 80° 40' W 60.00 to a post for S. West corner marked "W. No 4" on North line of Barton & Chase Survey; thence with Barton & Chase north line S 81° 20' E. 11.00 chains to the S. West corner of the race course lot; thence with west line of said lot N 80° 40' E. 20.00 chains to the North West corner thereof; thence with North line of said lot S 81° 20' E. 40.00 chains to the place of beginning; and containing within said above described boundaries Two Hundred and Twenty - (220) Acres.

Courses expressed from true Meridian; Magnetic Variation 16° 00' East

John }  
Joseph } chainmen

R. B. Scott  
County Surveyor

Plat of Survey



County Surveyors Office  
Washoe City June 8<sup>th</sup> 1862

I hereby certify that the foregoing copy of fields notes of Survey, and the above Plat presents

470A

a new description and delineation of the tract  
of land designated, as surveyed by me  
April 33<sup>rd</sup> 1862

D. B. Smith

County Surveyor for  
Washoe County N.T.

Filed for Record June 14<sup>th</sup> 1862 at 10 o'clock A.M.  
W. F. Riddle County Recorder

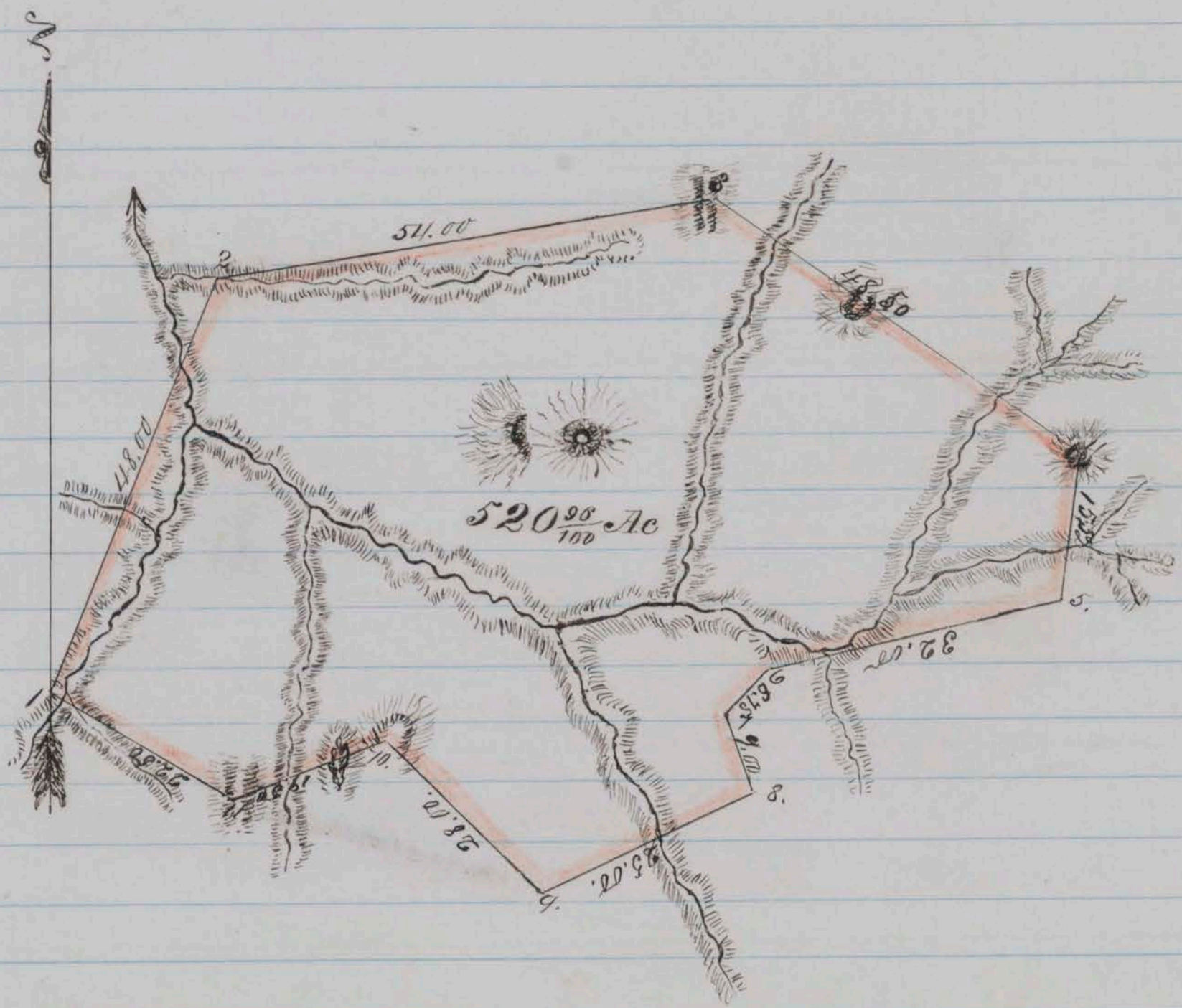
J. Charles Coover & Stevenson  
Survey No 30

Washoe County Nevada Territory

Notes of a survey made for Charles Coover and  
Stevenson of a certain tract or parcel of Timber  
land situated lying and being in the Washoe Range  
of Hills about three miles northerly from the Halfway  
House on the Ophir road in the County and Territory  
aforesaid: of which tract of land the following are  
the boundaries to wit: Beginning at a post placed  
for southwest corner and marked "B x C No 1" on  
west side of large ravine forming at the Halfway  
House and extending northerly to the Norton Canon  
thence running N 22° E. 48.00 chains and crossing  
said ravine to a small pine blazed and marked  
"B x C No 2" for N West corner, thence N 80 1/2° E. 54.00  
chains to a post for corner marked "B x C No 3" on  
hill side; thence South 54 1/2° E 48.50 chains to a post  
for corner marked "B x C No 4" on a rocky point;  
thence S 5 1/2° W 15.50 chains to a small pine blazed and  
marked "B x C No 5" for a corner, thence S 76° W 32.00  
chains to a scrub pine for a corner blazed and  
marked "B x C No 6" thence S 46 1/2° W 6.75 chains to  
a pine for a corner marked "B x C No 7"; thence  
S 19 1/2° E. 9.00 chains to a large pine for a corner  
blazed and marked "B x C No 8"; thence S 65°  
W 25.00 chains crossing a large rocky canon  
at falls to a scrub pine for a corner blazed  
and marked "B x C No 9"; thence N 46° W chains  
to a post for a corner marked "B x C No 10" on point  
of hills, thence S 69 1/2° W 19.50 chains to a cedar on summit  
of a ridge blazed and marked B x C No 11 for a corner;  
thence N 58° W 22.50 chains and crossing the large ravine  
to the place of beginning; and containing within said  
above described boundaries Five Hundred Twenty  
and 9/10 Acres. Courses expressed from true

Meridian: Magnetic Variation  $16^{\circ}$  East.  
 W. R. Bradford }  
 Thomas Clark } Chammaney } D. B. Scott  
 County Surveyor

## PLAT OF SURVEY.



Scale 20 Chains to 1 inch.

County Surveyors Office  
 Washoe City July 5<sup>th</sup> 1862

I hereby certify that the foregoing copy of field notes of Survey, and the above Plat presents a true description and delineation of the tract of land designated, as surveyed by me.

June 25<sup>th</sup> 1862

D. B. Scott

County Surveyor for  
 Washoe County N. T.

Filed for Record July 7<sup>th</sup> 1862 at 1 O'clock P.M.

R. F. Riddle County Recorder

C. W. Foster Survey No 33.

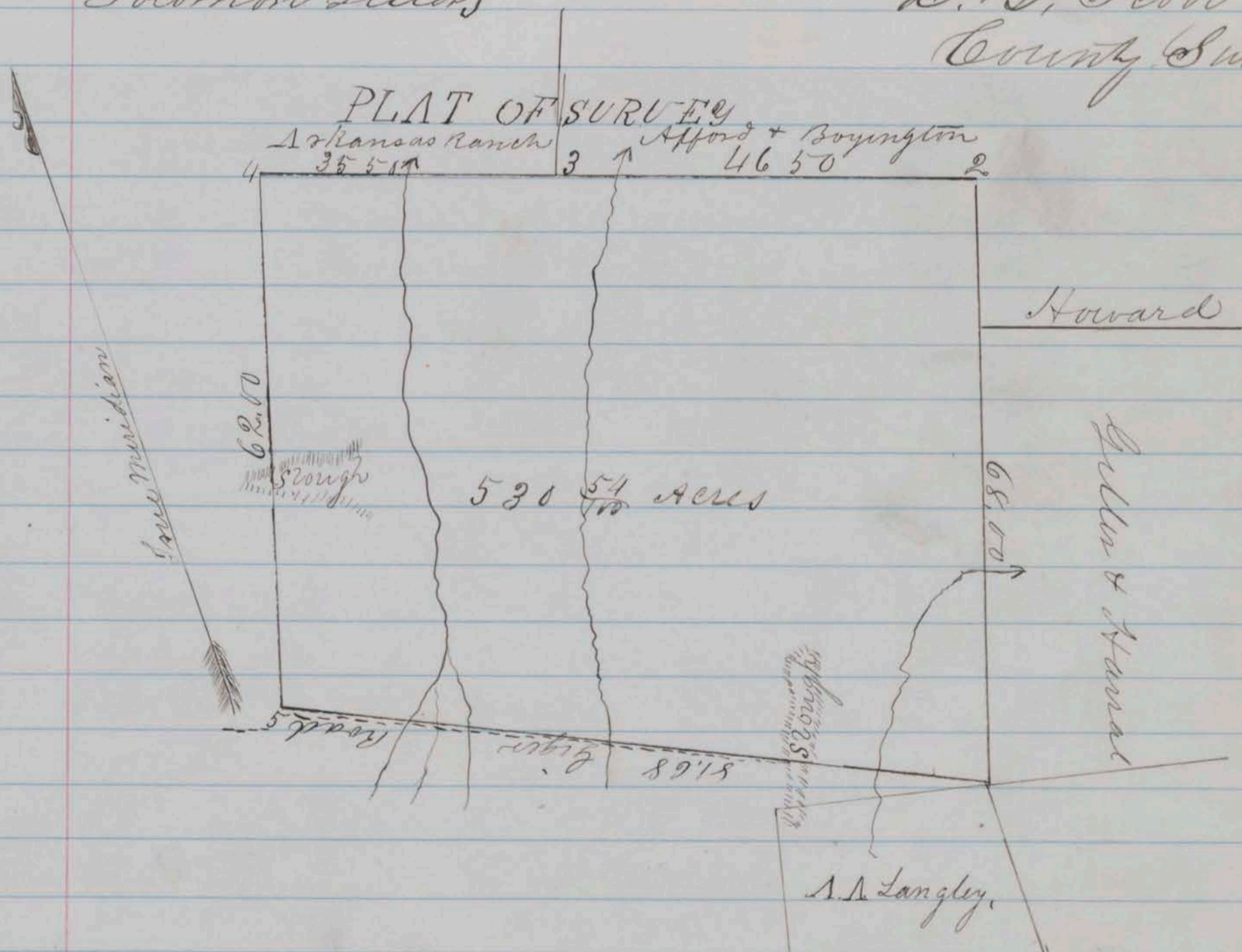
Washoe County Nevada Territory.

Notes of a survey made for C. W. Foster of a certain tract or parcel of grazing land situated lying and being on the south side of the Truckee Meadows west of Keller & Haral's Ranch and north of the

Giger road in the County and Territory aforesaid. of which tract of land the following are the boundaries to wit: Beginning at a post placed for the southeast corner and marked "C.W.F. No 1" and from which post the southeast corner post in Geller & Heanals fence bears  $S 44\frac{1}{4}^{\circ} E 1.10$  chains; thence extending parallel with and 62 feet west from said fence  $N 7\frac{1}{2}^{\circ} E 68.00$  chains to post for northeast corner in line with Alford & Boyingtons fence, marked "C.W.F. No 2" thence with said line of fence  $N 70^{\circ} W 46.50$  chains to a post for a corner marked "C.W.F. No 3" thence continuing with a line of fence  $N 70\frac{1}{2}^{\circ} W 35.50$  chains to post placed for northwest corner and marked "C.W.F. No 4" thence  $S 18^{\circ} W 62.00$  chains to post placed for southwest corner and marked "C.W.F. No 5" on the north side of said road  $S 66^{\circ} E 81.68$  chains to the place of beginning, and containing within said above described boundaries Five Hundred Thirty and  $\frac{54}{100}$  Acres. Courses expressed from the true Meridian. Magnetic Variation  $16^{\circ}$  East.

A.A. Langley } chainmen.  
Solomon Geller }

D. B. Scott  
County Surveyor



Scale 20 Chains to 1. inch

County Surveyors Office  
Washoe City June 5<sup>th</sup> 1862

I hereby certify that the foregoing copy of field notes of Survey and the above Plat presents a true description and delineation of the tract of land designated as surveyed by me.

July 25 1862

D. B. Scott

County Surveyor for  
Washoe County N. T.

Filed for Record July 25 1862 at 3 o'clock P. M.

W. F. Riddle County Recorder

A. A. Longley  
Survey No 34.

Washoe County Nevada Territory.

Notes of a Survey made for A. A. Longley of a certain tract or parcel of grazing land situated lying and being at the Southern side of the Truckee Meadows and immediately south of C. W. Foster's Survey in the county and Territory aforesaid: of which tract of land the following are the boundaries to wit: Beginning at a Post placed for the eastern corner marked "A. A. L. No 1" at west base of a rocky out lying range of hills west of Steamboat Springs and immediately east of the valley, and from which post a small log cabin bears  $N 26^{\circ} 44' W$  thence running as follows to wit:  $S 18^{\circ} 34' W$  29.85 chains crossing a Sage brush flat to point of hill east of road placed post marked "A. A. Longley No 2" for Southeast corner, thence  $N 76^{\circ} 12' W$  21.50 chains crossing valley to post placed for southwest corner and marked "A. A. L. No 3" thence  $N 13^{\circ} 42' E$  63.50 chains to post placed for North west corner and marked "A. A. L. No 4" south of the Sage road thence  $S 76^{\circ} 42' E$  25.00 chains to post placed for Northeast corner and marked "A. A. Longley No 5" from which the southwest corner post in Geller & Haral's fence bears  $N 77^{\circ} E$  1.04 chains, thence  $S 14^{\circ} W$  34.00 chains and crossing point of a high ridge to the place of beginning and containing within said above described boundaries One Hundred Eighty Eight and  $\frac{1}{2}$  Acres,


Courses expressed from the true Meridian  
Magnetic Variation  $16^{\circ}$  East.

Solomon Geller }  
C. W. Foster } Chammes

D. B. Scott

County Surveyor

Plat of Survey.



Scale 20 Chains to 1 inch  
 County Surveyors Office  
 Washoe City - July 5<sup>th</sup> 1862

I hereby certify that the foregoing copy of field notes of survey and the above Plat presents a true description and delineation of the tract of land designated as surveyed by me.

D. B. Scott  
 County Surveyor for  
 Washoe County N.S.

Filed for Record July 7<sup>th</sup> 1862 at 2 O'clock P.M.  
 R. F. Riddle County Recorder

J. Sessier & Co.

Description and plat of a Survey of land lying on the Truckee Meadows North of Carson and adjoining Davis's Ranch Surveyed for J. Sessier & Co. and A. G. Sessier June 28<sup>th</sup> 1862 By A. S. Hatch Surveyor  
 No 1. J. Sessier

Beginning at the Northwest corner of Davis's on the Truckee City Ranch and running thence  
 1 S 81° E 50.00 chains to a stake at Davis's N.E. corner thence  
 2 N 9 1/4 E 72.46 " to a stake thence  
 3 N 75° W 77.40 " to a stake thence  
 4 S 9 1/4 W 50.00 " to place of Beginning containing  
 365.35 Acres exclusive of 8.33 acres  
 belonging to J. Sessier

No 2 J. Sessier

Beginning at J. Sessier's N.E. corner and running thence  
 1 S 9 1/4 W 24.50 Chs to a stake thence  
 2 N 81 W 3.40 " to a stake thence  
 3 N 9 1/4 E 24.54 " to a stake thence  
 4 S 75 1/4 E 3.42 " to place of Beginning  
 containing 8.33 Acres

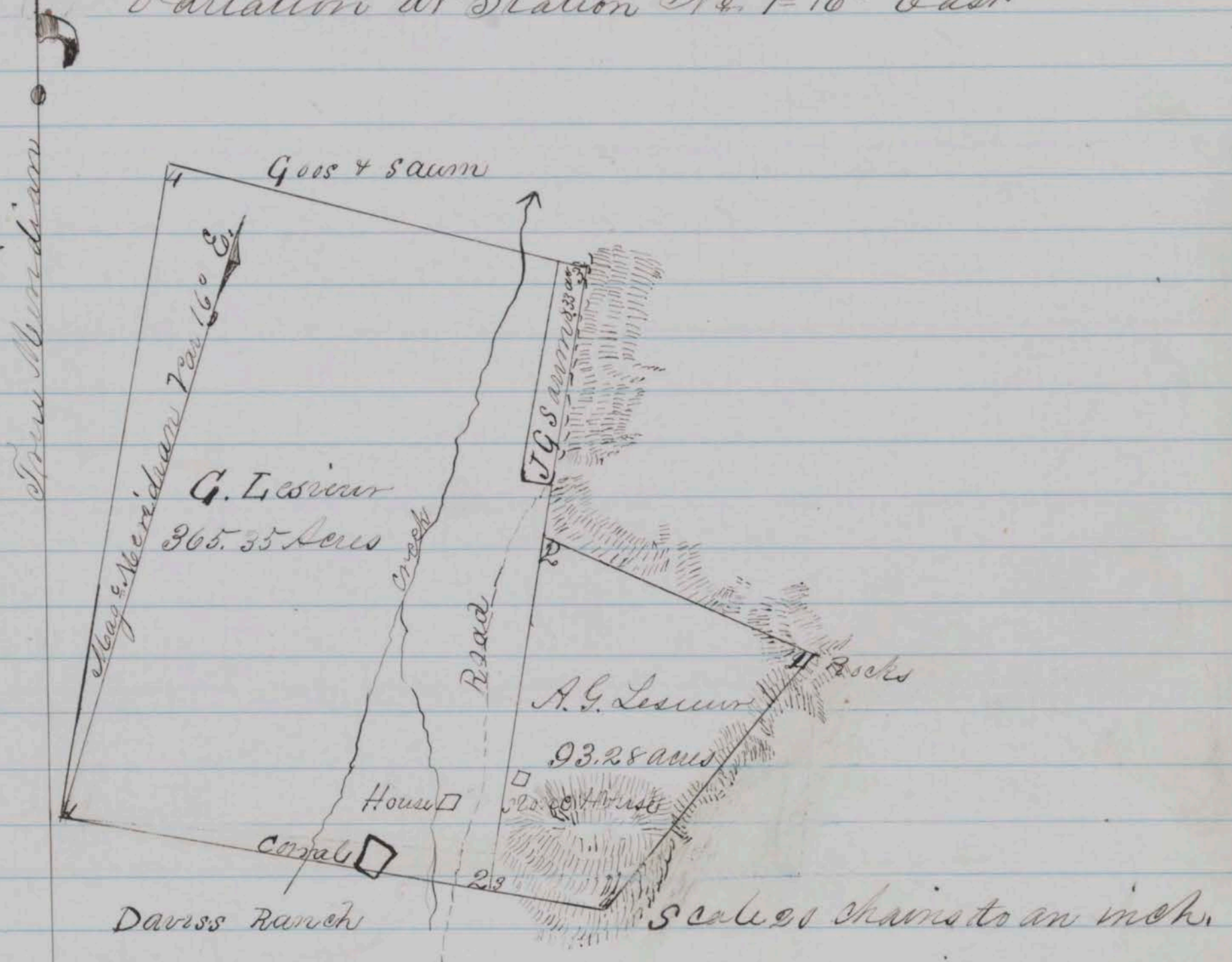
No 3. A. G. Sessier

Beginning at a stake on southerly slope

of side Hill, and near ten prominent  
Rocks and running thence

- 1 N 68° W 34.80 chains to G. Lesieur's Eastern line thence
  - 2 S 9 1/4° W 41.10 " Alongs G. Lesieur line to his S. E. corner thence
  - 3 S 81° E 14.00 " to stake & pile of stones on top of hill thence
  - 4 N 40° E 38.20 " to place of Beginning
- Containing 93.28 Acres

Bearings expressed from the True Meridian  
Variation at Station No. 1 = 16° East



I certify that I surveyed the above  
described lands for the above named parties  
and that the said survey is correct

A. J. Hatch

Galena July 10<sup>th</sup> 1862

Surveyor

Filed for Record July 11<sup>th</sup> 1862 at 25 min. past 10 o'clock A.M.

R. T. Riddle County Recorder

Samuel Paster } Survey No. 35.  
↓ Survey } Washoe County, Nevada Territory

Notes of a Survey made for Samuel Paster  
of a certain tract or parcel of Timber land  
situated lying and being on the Sierra Nevada  
Range of mountains and on the head waters of  
Brown's creek and known as the Mc Carthy Claims  
in the County and Territory aforesaid: of which




tract of land the following are the boundaries  
 "to wit" Beginning at a post placed for southeast  
 corner, marked "S. P. No 1 S.E. cor." from which a Fir 10  
 inches in diameter, blazed & marked "B.T." bears  $N 22^{\circ} E$   
 $W 59$  links, said post also forming the southwest  
 corner of a tract of land now owned by G. W. Lamoureux  
 thence extending with said Lamoureux west line bearing  
 $N 25^{\circ} W 40.00$  Chains to a post in margin of a small  
 lake, marked "S. P. No 2 N.E. cor." it being also said  
 Lamoureux N. west corner and from which a Pine  
 12 inches diameter, blazed & marked "B.T." bears  $S 56^{\circ} W$   
 $156$  chains; thence  $S 65^{\circ} W 40.00$  chains to a post for corner  
 marked "S. P. No 3 N.W. cor." and from which a yellow  
 Pine 30 inches diameter, blazed & marked "B.T." bears  
 $N 48^{\circ} 1/2 W 47$  links; thence  $S 25^{\circ} E 40.00$  chains to a post  
 for corner marked "S. P. No 4 S.W. Cor." standing on a  
 small bushy flat and from which a Tamarac  
 18 inches diameter blazed & marked "B.T." bears  $S 76^{\circ}$   
 $W 80$  links; thence  $N 65^{\circ} E 40.00$  Chains to the place of  
 beginning; and containing within said above descri-  
 bed boundaries One hundred and Sixty Acres.  
 Course expressed from the true Meridian. Magnetic  
 Variation  $16^{\circ} 30'$  East.

} chainmen.

J. B. Scott  
 County Surveyor

PLAT OF SURVEY.



Scale 30 Chains to 1 inch  
 County Surveyors Office  
 Washoe City July 21<sup>st</sup> 1862

I hereby certify that the foregoing copy of field  
 notes of Survey, and the above Plat presents a true  
 description and delineation of the tract of land  
 designated as surveyed by me.

July 17 & 18<sup>th</sup> 1862

J. B. Scott County Surveyor  
 for Washoe County N.V.

Filed for Record July 22<sup>nd</sup> 1862 at 3 O'clock P.M.  
 R. T. Riddle County Recorder

James Carico's Survey No 37

Survey 3 Washoe County, Nevada Territory


Notes of a survey made for James S. Carico of a certain tract or parcel of Timber land situated lying and being on the Sierra Nevada Range of mountains on the head waters of Browns and Shumanns creek, and known as the Evans claim in the county and Territory aforesaid. of which tract of land the following are the boundaries to wit:

Beginning at the Northwest corner of Samuel Pastus Survey embracing the McCarthy claim. corner post marked also for said Carico's Northeast corner "J.C. No 1" and running thence S 65° W 40.00 chains to a post for corner marked "J.C. No 2. N.W. cor." from which a red Fir 30 inches diameter blazed & marked "BT" bears N 86 1/2° E. 54 links, thence S 25° E 40.00 chains and crossing the head waters of Shumanns creek to a Tamarac 40 inches diameter blazed & marked "J.C. No 3. S.W. cor." thence N 65° E 40.00 chains to Samuel Pastus Southwest corner post marked also "J.C. No 4." thence with said Pastus west line bearing N 25° W 40.00 chains to the place of beginning. and containing within said above described boundaries One Hundred and Sixty Acres

Courses expressed from the true Meridian  
Magnetic Variation 16° 30' East.

} chairman D. B. Scott  
County Surveyor

Plat of Survey



Scale 30 chains to 1. inch

County Surveyors Office

Washoe City July 21st 1862

I hereby certify that the foregoing copy of field notes of Survey and the above Plat presents a true description and delineation

of the tract of land designated as surveyed by me.

July 18th 1862

D. B. Scott  
County Surveyor for  
Washoe County, N.T.

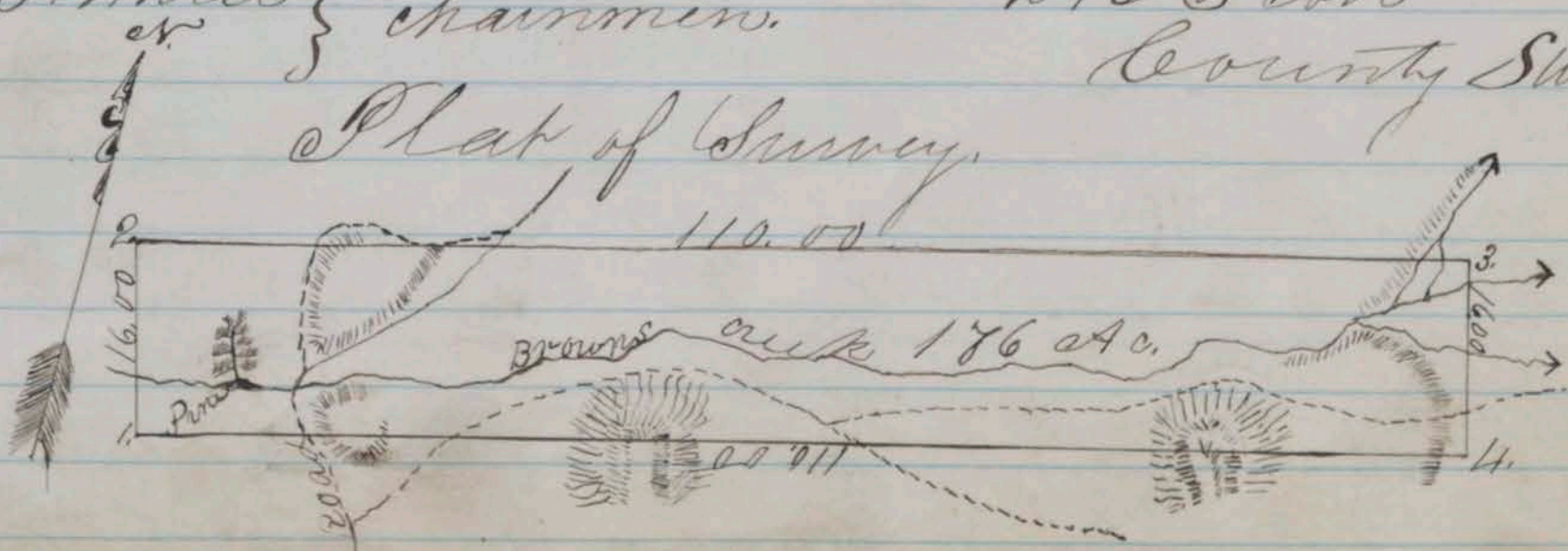
Filed for Record July 29th 1862 at 3 1/4 O'clock P.M.  
R. F. Riddle County Recorder

C. S. White } Survey No 38  
Survey } Washoe County, Nevada Territory.

Notes of a Survey made by C. S. White of a certain tract or parcel of plain or Sage land, situated lying and being on Browns creek from Whites canon, about two miles North of Galena (said survey being made in order to secure the exclusive right to the use of the water in said creek through the premises for manufacturing purposes) in the County and Territory aforesaid: of which tract of land the following are the boundaries to wit:

Beginning at a Post placed for southwest corner and marked "C.T.W. No 1. S.W. cor." west of the road leading from Galena to Huffakers Ranch, from which post a lone Pine standing on north bank of creek blazed & marked "BT" bears N 39° E, 9.50 chains, thence running N 15° W, 16.00 chains and crossing said creek to a post for corner marked "C.T.W. No 2. N.W. cor." thence N 75° E, 110.00 chains to a post for corner marked "C.T.W. No 3. N.E. cor." about five chains Northeast from mouth of canon on said Browns creek; thence S 15° E, 16.00 chains and recrossing said Browns creek to a post for corner marked "C.T.W. No 4. S.E. cor." thence S 75° W, 110.00 chains to the place of beginning and containing within said described boundaries One hundred and Seventy Six (176) Acres. Courses expressed from the true Meridian Magnetic Variation 16° 30' East

C. S. White } Chasmen.  
D. B. Scott  
County Surveyor



Scale 20 Chains to 1. inch

County Surveyors Office,  
Washoe City July 21<sup>st</sup> 1862

I hereby certify, that the foregoing copy of field notes of survey and the above Plat presents a true description and delineation of the tract of land designated as surveyed by me

D. B. Scott

County Surveyor  
for Washoe Co. N. T.

Filed for Record July 22<sup>nd</sup> 1862 at 3 1/2 o'clock P.M.

R. F. Riddle County Recorder

Survey No 29.

Washoe County, Nevada Territory.

Notes of a survey made for Salmon Scott Amos Dickey Horack Ellis et al members of the Sierra Mining Company of a certain tract or parcel of timber land situated lying and being at the forks of White Canon on the east slope of the Sierra Nevada Range and about four miles Northwest of Galena in the County and Territory aforesaid; of which tract of land the following are the boundaries to wit:

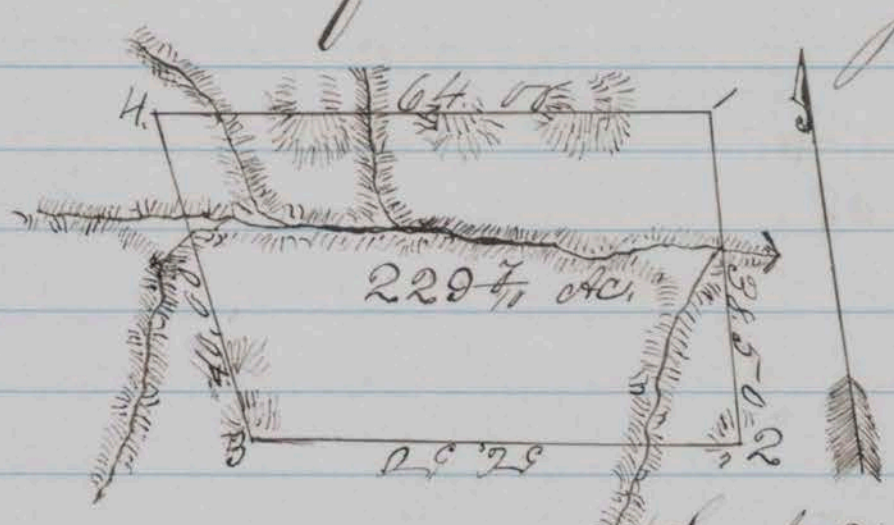
Beginning at a post marked D. No 1 for Northeast corner on hill side North of the canon thence running S 30° W 38.00 chains crossing the canon at forks of creek to a post for southeast corner marked "D. No 2 S. E. cor." on a high hill side near an old tunnel; thence N 84 1/2° W 56.50 chains crossing Southeast fork of creek to a post for southwest corner marked "D. No 3 S. W. corner" on south side of Main canon; thence N 8 1/2° W 40.00 chains recrossing creek in main canon at upper forks to a post for Northwest corner on hill side sloping east marked "D. No 4 N. W. corner"; thence 8 1/2° E 164.00 chains crossing a Northwest branch of creek and traversing a hill side sloping south to the place of beginning within said above described boundaries Two Hundred Twentyfive and 70 Acres.

Courses expressed from the true Meridian  
Magnetic Variation Variation 16° East

D. B. Scott Co. Surveyor

A. Black }  
C. Brunham }  
Chambers. }

# Plat of Survey.



Scale 30 Chains to 1 inch.

County Surveyor's Office  
Washoe City July 5th 1862

I hereby certify that the foregoing copy of filed  
Notes of Survey and the above plat presents a  
true description and delineation of the tract of  
land designated as surveyed by me.

June 16th 1862.

D. B. Scott  
County Surveyor for  
Washoe County N.T.

Filed for Record July 26th 1862 at 9 o'clock A.M.

R. F. Riddle County Recorder

## Survey No 20.

Washoe County, Nevada Territory.  
 Notes of a survey made for S. E. Sull & Co. of a certain tract or parcel of Sage & Grazing land situated lying and being at the base of the Sierra Nevada range west of Steamboat Valley, and about 2 1/2 miles S. West from Huffakins Ranch in the County and Territory aforesaid; of which tract of land the following are the boundaries to wit:


Beginning at a post marked "S. No 1" for Southeast corner, at the Southwest base of an outlying ridge or Butte immediately west of Barton & Chases Survey and running thence  $N 84^{\circ} W$  20.00 chains to a post for Southwest corner marked "S. No 2" on west side of a large rocky ravine; thence  $N 16^{\circ} E$  down west side of said ravine 80.00 chains to a post for North West corner marked "S. No 3" thence  $S 74^{\circ} E$  27.00 chains and crossing two small creeks to a post for Northeast corner marked "S. No 4" on a low ridge east of creek, thence  $S 21^{\circ} W$  80.39 chains up east side of creek and crossing the west side of the outlying Butte, to the place of beginning, and containing within said above described boundaries One Hundred Eighty Eight and <sup>35</sup>/<sub>100</sub> Acres. —

Courses expressed from the true Meridian.  
 Magnetic variation  $16^{\circ} 00'$  East.

W. B. Scott }  
 Joseph } Chasmen.

W. B. Scott  
 County Surveyor

## Plat of Survey



Scale 2.0 chains to 1. inch  
 County Surveyor's Office  
 Washoe City July 12th 1862

I hereby certify that the foregoing copy of field notes of Survey and the above Plat presents a true description and delimitation of the tract of land

designated as surveyed by me.

April 23<sup>d</sup> 1862.

D. B. Scott County Surveyor  
for Washoe County N.T.

Filed for Record August 2<sup>d</sup> 1862 at 8 O'clock A.M.

R. F. Riddle County Recorder

Survey No 21

Washoe County, Nevada Territory.

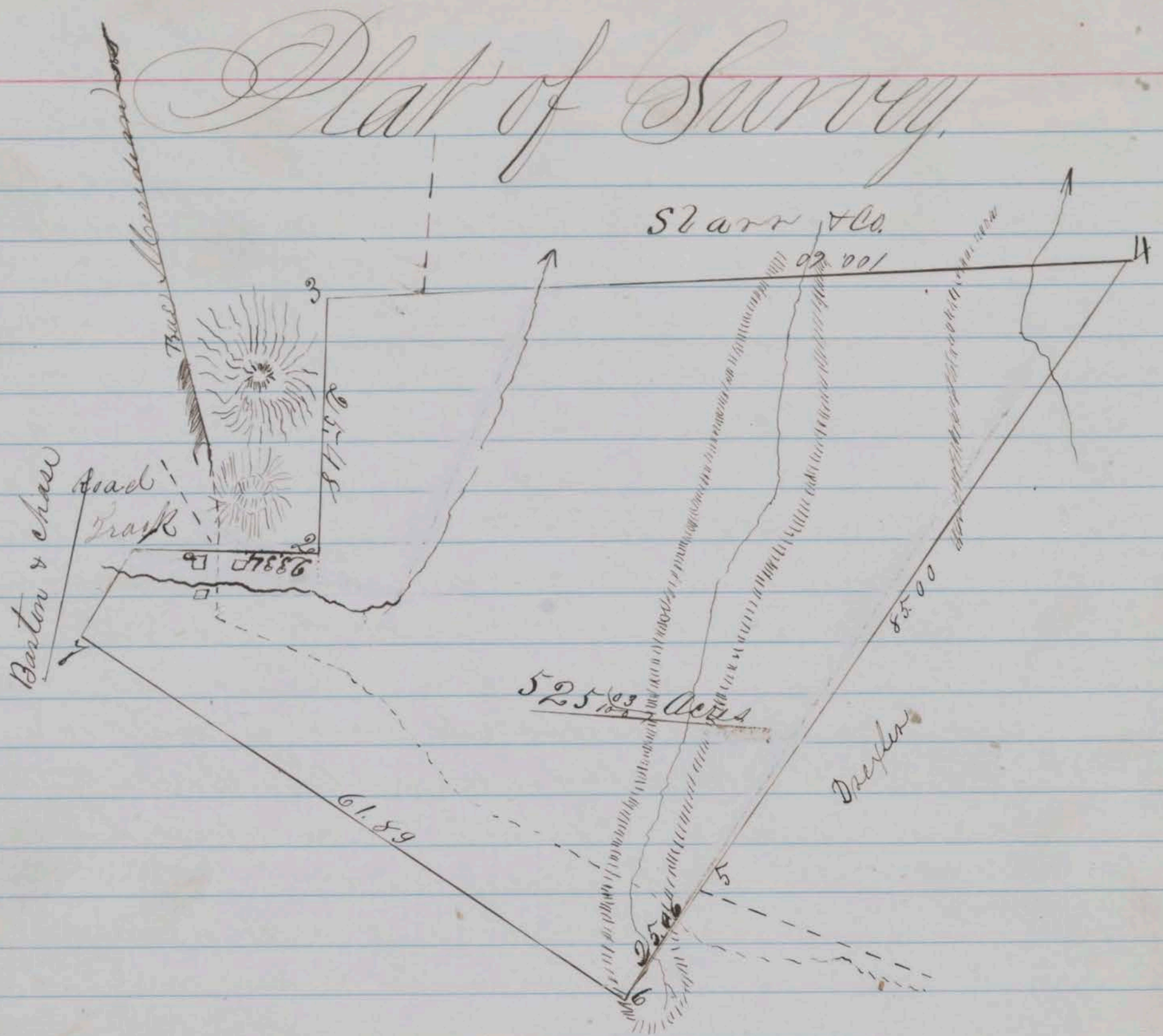
Notes of a survey made for G. W. Huffaker of a certain tract or parcel of farming & grazing land situated lying and being at the west side of Steamboat Valley and known as Huffakers Ranch in the County and Territory aforesaid: of which tract of land the following are the boundaries to wit:

Beginning at a post at the North west corner of said Ranch marked "No 1," it being also the Northeast of Barton & Chases Survey; thence running  $S 81^{\circ} 20' E$ . 32.34 chains to a post for corner marked "H No 2" at base of a rocky point; thence  $N 16^{\circ} 03' E$ . 25.84 chains to a post for corner marked "H No 3" thence  $S 82^{\circ} E$ . 10.60 chains to a post for Northeast corner marked "H No 4" on line with S. Drexlers fence; thence with said Drexlers fence  $S 53^{\circ} 4' W$ . 85.00 chains to a post for corner marked "H No 5" from which the Northwest corner post of Drexlers fence bears  $S 34^{\circ} 4' W$ . 133. chains; thence  $S 52^{\circ} 4' W$ . 25.00 chains to a post for Southeast corner marked "H No 6" on west side of a small grass flat; thence  $N 44^{\circ} 4' W$ . 61.89 chains to a post for South west corner at the southwest corner of said Huffakers inclosure and on East line of Barton & Chases Survey; thence with East line of said Survey  $N 4^{\circ} 25' E$ . 14.29 chains to the place of beginning; and containing within said above described boundaries Five hundred twenty five and  $\frac{29}{100}$  Acres.

Courses expressed from the true Meridian: Magnet-ic variation  $15^{\circ} 45'$  East.

George M. Lewis } chainmen.  
Joseph

D. B. Scott,  
County Surveyor



Scale 20 Chains to 1. inch  
County Surveyors Office  
Washoe City July 20<sup>th</sup> 1862.

I hereby certify that the foregoing copy of field notes of Survey and the above Plat presents a true description and delineation of the tract of land designated as surveyed by me.

June 28<sup>th</sup> 1862

D. B. Scott County Surveyor  
for Washoe County N. T.

Recorded August 2<sup>d</sup> 1862 at 11. O'clock A.M.

R. F. Riddle County Recorder

Survey No 22.

Washoe County, Nevada Territory  
Notes of a Survey made for E. R. Ford and Monroe D. Garner of a certain tract or parcel of agricultural land situated lying and being on the east slope of the Sierra Nevada southwest from the Truckee meadows and known as the "Lone tree Ranch" in the county and territory aforesaid: of which tract of land the following are the boundaries "to wit:"  
Beginning at a post placed for southwest corner and marked "R. G. No 1" at base of Rocky Hill and from which a lone pine bears



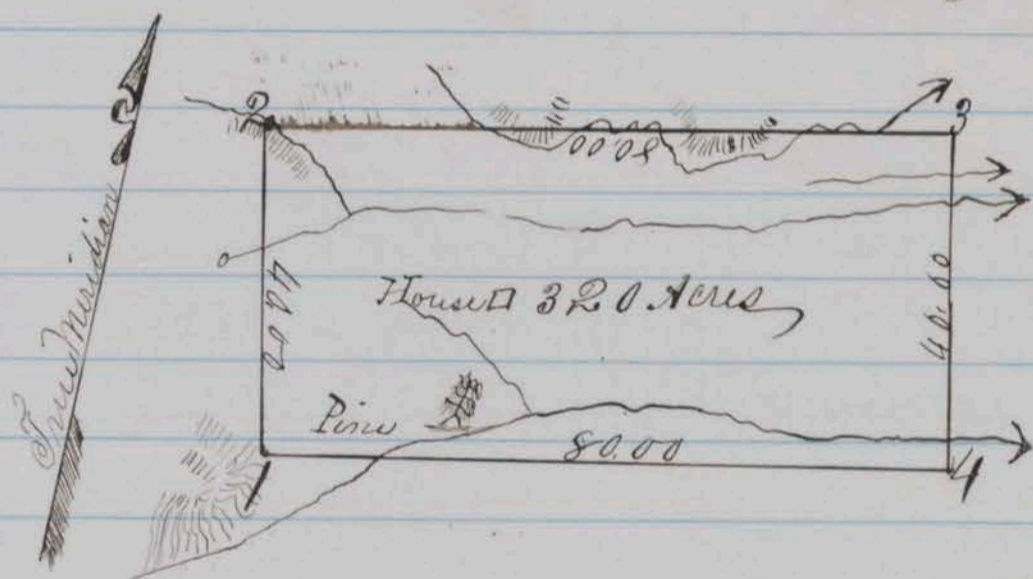
N 63 3/4° E. about 23 1/2 chains distant Thence  
 running N 11 1/4° W. 40.00 chains to a post for North  
 west corner marked "R. E. No 2." on south bank  
 of a large ravine; thence N 78 3/4° E. 80. chains to a  
 post for Northeast corner marked "R. E. No 2."  
 from which the lone pine bears S 48 1/4° W. thence  
 S 11 1/4° E. 40.00 chains to a post for southeast corner  
 marked "R. E. No 4." and from which the lone  
 pine bears S 85° W. thence S 78 3/4° W. 80.00 chains to  
 the place of beginning; and containing within  
 said above described boundaries Three hundred  
 and twenty Acres.

Courses expressed from the True Meridian  
 Magnetic Variation 16° 00' East.

M. D. Garrison } chairmen,  
 Stewart }

D. B. Scott  
 County Surveyor

# Plat of Survey.



Scale 30 Chains to 1 inch  
 County Surveyors Office  
 Washoe City June 30th 1862

I hereby certify that the foregoing copy of field  
 notes of Survey, and the above Plat presents a true  
 description and delineation of the tract of land  
 designated as surveyed by me.

D. B. Scott County Surveyor  
 for Washoe County N. T.

Filed for Record August 2d 1862 at 1 O'clock P.M.  
 R. H. Riddle County Recorder

✓ Survey No. 32.

Washoe County Nevada Territory.  
 Notes of a survey made for Isaac Warr of a certain  
 tract or parcel of grazing land, situated lying and  
 being in the southeast end of Sage brush valley.

about six miles Northely from Truckee River and embracing the Spanish Springs in the County and Territory aforesaid; of which tract the following are the boundaries to wit:


Beginning at a post marked "D.W. No 1" for Southwest corner from which the house at Spring bears  $N 38^{\circ} E$  and running thence  $N 24^{\circ} W 40$  chains to post for Northwest corner marked "D.W. No 2" from which house at Spring bears  $S 73^{\circ} E$ ; thence  $N 66^{\circ} E$  50.00 chains to a post for Northeast corner marked "D.W. No 3" from which house at Spring bears  $S 64^{\circ} E$ ; thence  $S 24^{\circ} E$  40.00 chains to a post for Southeast corner marked "D.W. No 4" from which house at Spring bears  $W 88^{\circ} W$ ; thence  $S 66^{\circ} W$  50.00 chains to the place of beginning; and containing within said above described boundaries Two hundred Acres.

Courses expressed from the true Meridian Magnetic Variation  $16^{\circ} 00'$  East.

Isaac Ware }  
John Stewart } S.S.

D. B. Scott  
County Surveyor

# Plat of Survey.



Scale 30 Chains to 1. inch  
County Surveyors office  
Washoe City July 29<sup>th</sup> 1862

I hereby certify that the foregoing copy of field notes of Survey and the above Plat presents a true description and delineation of the tract of land designated as surveyed by me.

June 30<sup>th</sup> 1862.

D. B. Scott  
County Surveyor for  
Washoe Co N.T.

Filed for Record August 2<sup>d</sup> 1862 at 4 O'clock P.M.

R. F. Riddle  
County Recorder

Survey No 36

Washoe County Nevada Territory

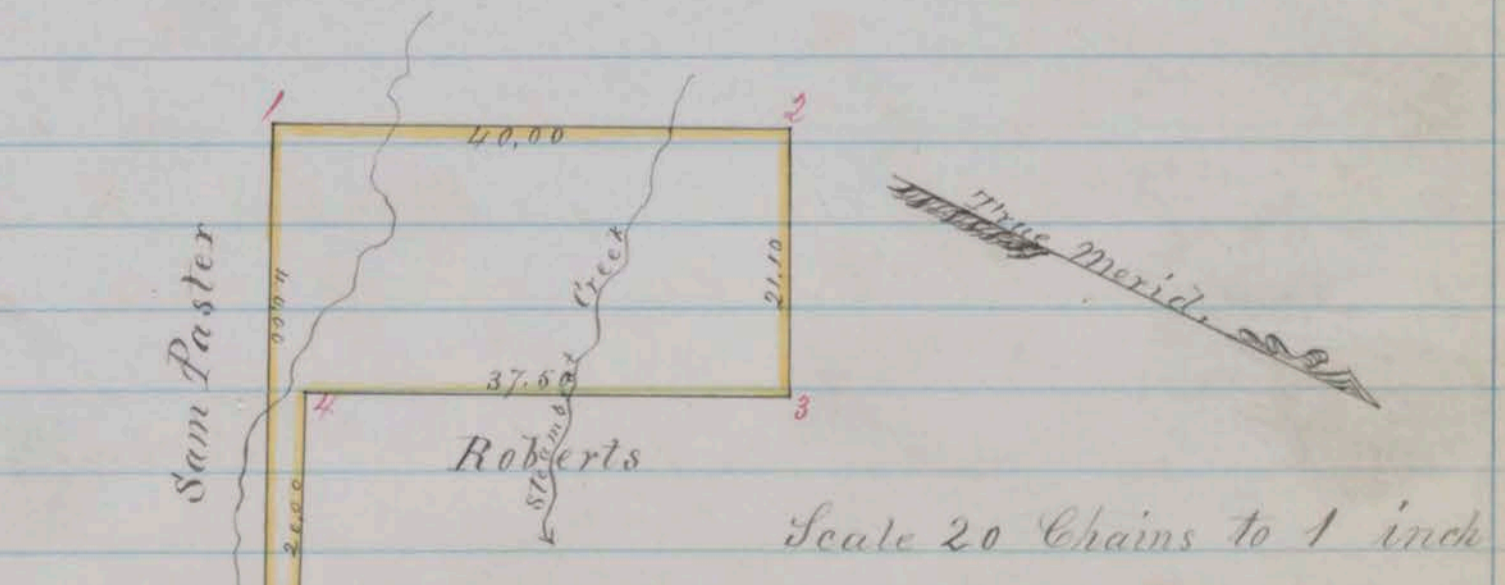
a certain tract or parcel of

Notes of a Survey made for J. M. Lewis, of Timber Land situated lying and being on the South branch of Steamboat Creek near the East Summit of the Sierra Nevada Range of Mountains in the County and Territory aforesaid; of which tract of Land, the following are the boundaries; to wit:

Beginning at the W.W. corner of Samuel Pasters Survey - post marked also "S & W No 1", thence extending N. 25° W. 40.00 chains and crossing the South Branch of Steamboat Creek, to a post for corner on hill side sloping South, marked "S & W No 2 N.W. corner", from which a yellow pine 18 inches in diameter blazed and marked B. T. Sears S. 51° W. 51 links; Thence N 65° E along hill side 21.10 chains to a post for corner on west line of J Reynolds Survey, marked "S & W No 3 N.E. corner", from which a yellow pine 24 inches in diameter blazed and marked B. T. Sears N 70° E 31 links, thence with said Reynolds west line S 25° E 37.50 chains recrossing said Steamboat Creek and ascending over ridge to Reynolds S.W. corner thence with Reynolds south line N. 65° E. 20.00 chains to a bearing pine on ridge 3 feet in diameter blazed and marked with a cross; thence S 25° E 2.50 chains to S. Pasters N.E. corner post in Lake; thence with said Pasters North line S 65° W 40.00 chains to the place of beginning, and containing within said above described boundaries Eighty nine and <sup>40</sup>/<sub>100</sub> Acres Courses expressed from the True Meridian. Magnetic Variation 16° 30' East

J. S. Watson }  
Thos. H. Ames } Chamberlain  
D. B. Scott  
County Surveyor

Plat of Survey



County Surveyors Office  
Washoe City August 28th 1862

I hereby Certify that the foregoing copy of field

notes of Survey and the above Plat presents a true  
description and delineation of the tract of land  
designated as Surveyed by me D. B. Scott  
July 18<sup>th</sup> & Aug. 27<sup>th</sup> 1862 County Surveyor for  
Washoe County N. T.

Filed for Record September 23<sup>rd</sup> 1862 at 4 o'clock  
P.M. and

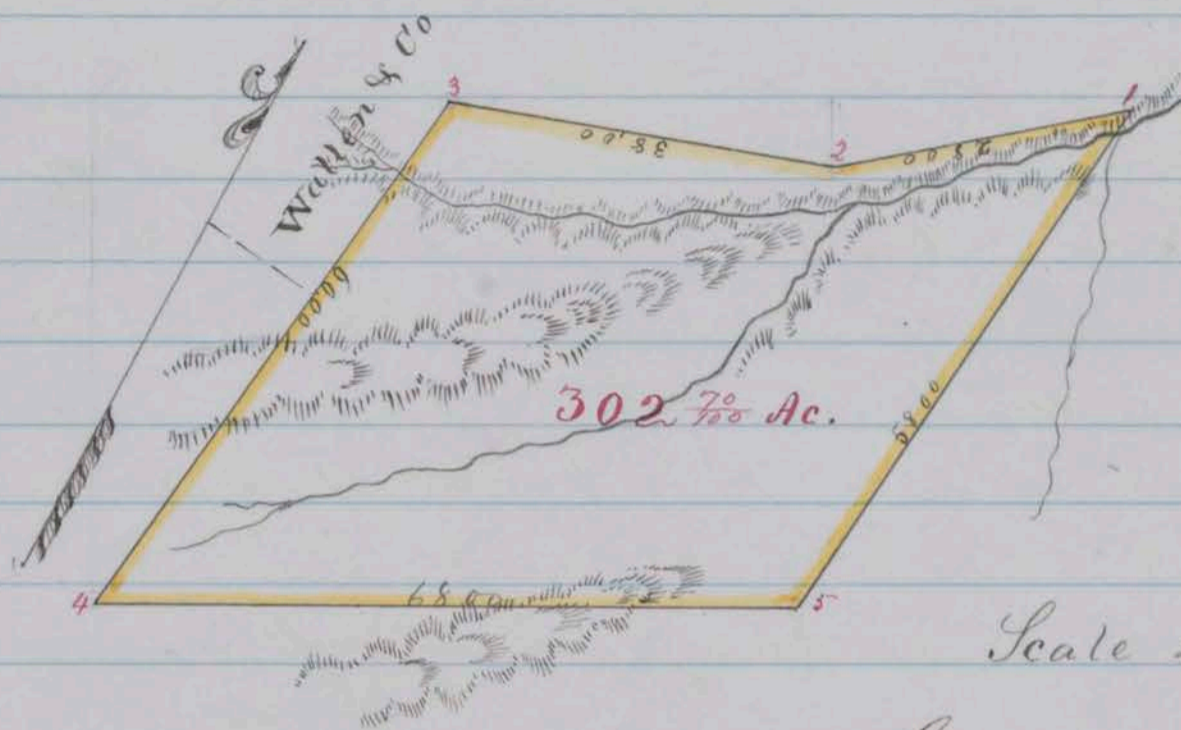
P. E. Shannon  
County Recorder  
Washoe Co

Survey No. 42 Washoe County Nevada Territory  
Notes of a Survey made for S. G. Sewall and  
A. P. Vance of a certain tract or parcel  
of Timber Land situated lying and being on the  
East Slope of the Sierra Nevada and in the  
"Evans Cañon" Southwest from the Big Meadows  
on Truckee River in the County and Territory afo-  
said; of which tract of Land the following are  
the boundaries to wit:

Beginning at a large yellow pine on west  
bank of creek in Cañon at a point about three chains  
north of a ravine coming in from south. Said  
pine being blazed and marked on West side "S. No 1"  
thence running S. 51° W. 28.00 chains to a post marked  
S. No. 2. on Hill side north of Cañon, thence S.  
71° W. 38.00 chains to a large yellow pine marked  
S. No. 3 on Hill side at East line of Wallen & Co<sup>o</sup>  
claim. thence with said Wallen & Co<sup>o</sup> East line S.  
70° W. 60.00 chains crossing Cañon and ridge South  
of it to a post for Southwest corner on a road-  
way from which a pine 18 inches diameter blazed  
and marked "No 4 B.T." bears N 50° W 18 links; thence  
N. 62° E. along North side of a ridge 68.00 chains  
to post for South East corner. Marked No. 5 on  
Mahogany timbered Hillside sloping East; thence N 4°  
55' E. 58.00 chains descending from ridge and re-  
crossing creek in Cañon to the place of Beginning;  
and containing within said above described bound-  
aries Three hundred two and  $\frac{70}{100}$  Acres

Courses Expressed from the True Meridian  
 Magnetic Variation 16.30 East  
 A P Force }  
 R Hood } Chaimen D. B. Scott  
 County Surveyor

Plat of Survey



County Surveyors Office  
 Washoe City August 28<sup>th</sup> 1862  
 I hereby certify that the foregoing copy of field notes  
 of Survey and the above Plat presents a true des-  
 -cription and delineation of the tract of land desig-  
 -nated as Surveyed by me

D. B. Scott  
 County Surveyor for Washoe County  
 A.T.

Filed for Record Sep 25<sup>th</sup> 1862 at 10. o'clock A.M.  
 P. E. Shannon  
 Recorder

Survey No. 31

Washoe County Nevada Territory

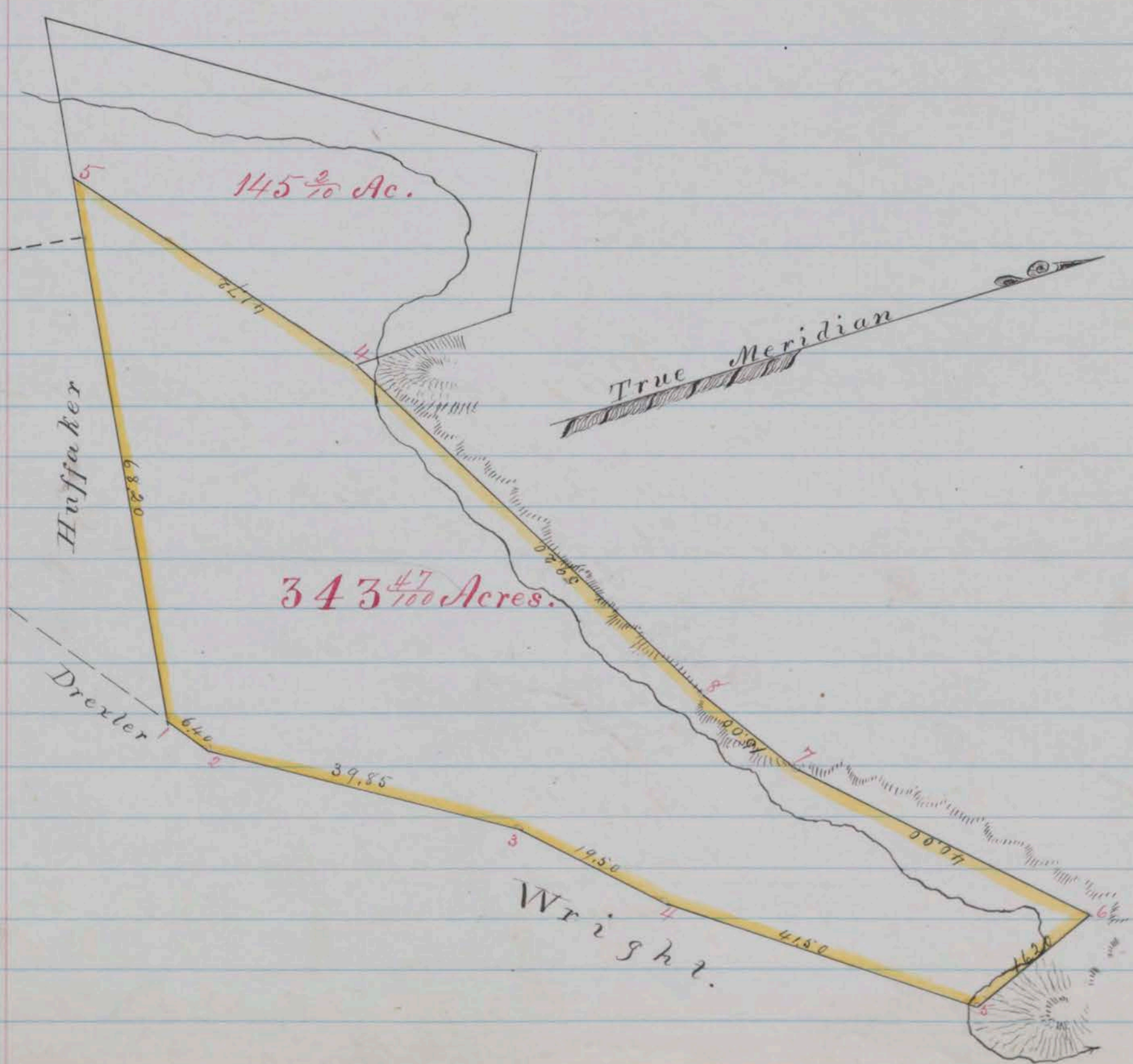
Notes of a Survey made for Albert Stan & Co  
 of a certain tract or parcel of farming & grazing  
 Land situated lying and being on the West side of  
 Steamboat Valley and adjoining the Lands heretofore  
 Surveyed for G. W. Huffaker and said Stan in the  
 County & Territory aforesaid; of which tract of land  
 the following are the boundaries to wit:

Beginning at a post marked "A.S. No 1" on line  
 with L. Duxless fence it being also G. W. Huffakers north  
 East Corner; thence running north 53 1/4° East, 640 chains  
 to a post for Corner marked "A.S. No 2" at intersection  
 of Duxless fence with that of Wrights; Thence

with line of Wrights fence and ditch  $N 31 \frac{1}{4}^{\circ} E$   
 39.85 chains to a post marked "A.S. No 3"; thence  $N 43 \frac{1}{2}^{\circ} E$   
 19.50 chains to a post marked "A.S. No 4"; thence  
 $N 35 \frac{1}{2}^{\circ} E$  41.50 chains to a post marked "A.S. No 5"  
 at base of rocky hill, and termination of Wrights  
 fence; thence  $N 22^{\circ} W$ . 16.20 chains to a post for  
 N.E. corner marked "A.S. No 6"; thence  $S 43 \frac{1}{4}^{\circ} W$ .  
 40.00 chains to a post marked "A.S. No 7"; thence  
 $S 56 \frac{1}{2}^{\circ} W$ . 15.00 chains to a post at base of ridge marked  
 "A.S. No 8"; thence  $S 61 \frac{1}{4}^{\circ} W$ . 59.20 chains to a corner  
 post marked "A.S. No 4" of A Stan & Co former Survey;  
 thence with a line of former Survey,  $S 50 \frac{3}{4}^{\circ} W$ . 41.72 chains  
 to a post in line of G. W. Huffaker Survey formerly marked  
 "A.S. No 5" thence with said Huffaker north line  $S$ .  
 $82 \frac{1}{4}^{\circ} E$ . 68.20 chains to the place of beginning;  
 and containing within said above described bound-  
 -aries Three hundred forty three and  $\frac{47}{100}$  Acres.

Courses Expressed from the true Meridian  
 Magnetic Variation  $15^{\circ} 45'$  East  
 George M. Lewis }  
 Albert Stan } Chammen } D. B. Scott  
 County Surveyor

### Plat of Survey



Scale 20 Chains to 1 inch

County Surveyors Office  
Washoe City July 20<sup>th</sup> 1862

I hereby certify that the foregoing copy of field notes and the above plat presents a true description and delineation of the tract of land designated as surveyed by me. June 28<sup>th</sup> 1862

D. B. Scott  
County Surveyor for Washoe County  
N.T.

Filed for Record September 25<sup>th</sup> AD 1862 at 2.0 clock P.M.

P. E. Shannon  
County Recorder

Survey No. 28 Washoe County Nevada Territory

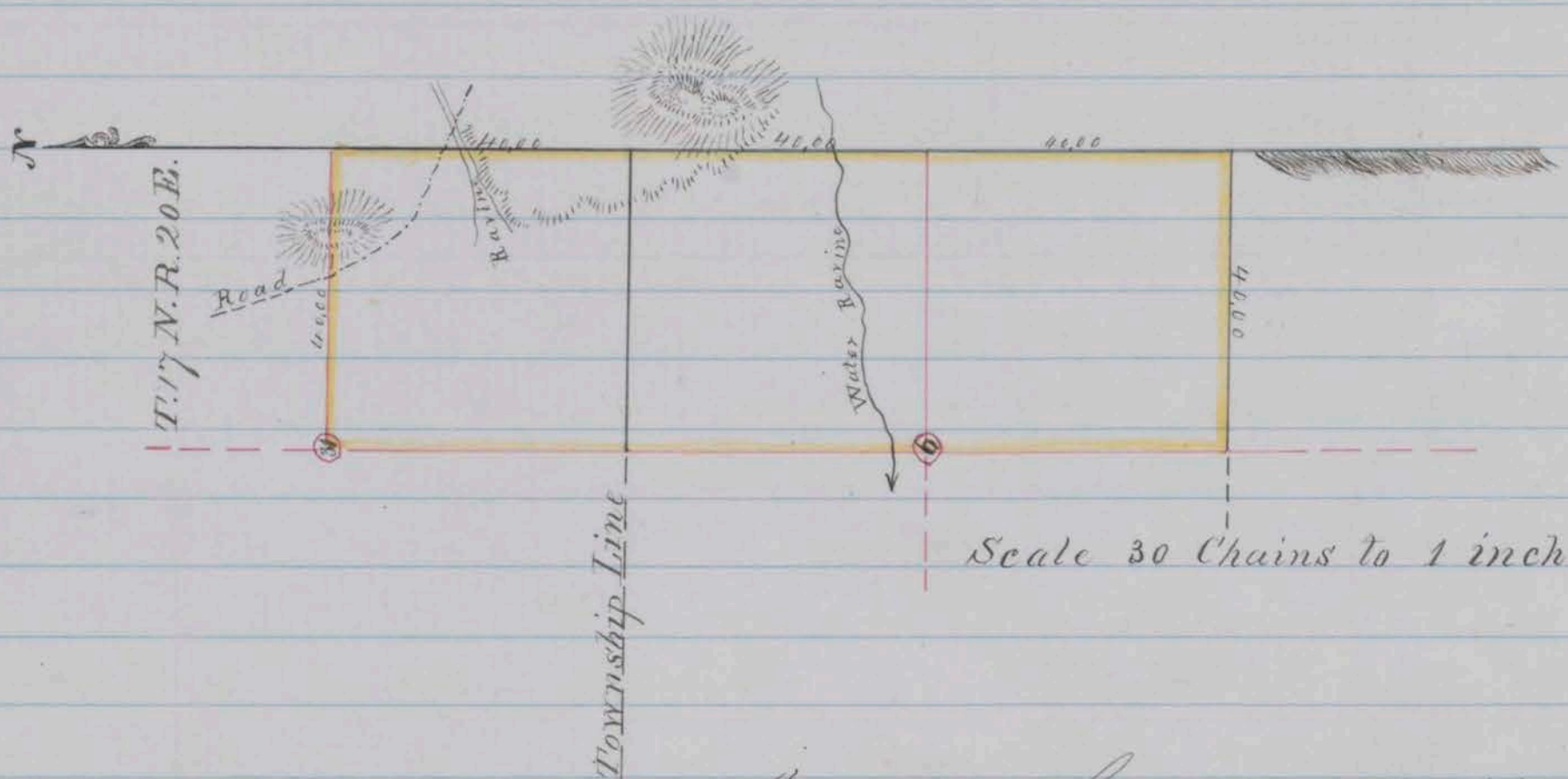
Notes of a Survey made for George W. Somers and William D Mc Farlan of a certain tract or parcel of Sage & grass land situated lying and being on the East Side of Washoe Valley in the County and Territory aforesaid; of which tract of land the following are the boundaries; to wit;

Beginning at the Southeast corner of E. B. Higgins & Co's Survey (No. 27) it being the quarter Section corner between Sections Six and seven, Township 16 North, Range 20 East, according to the United States Surveys as projected in Nevada Territory; thence running due East with Section line 4000 chains to a post at corner of Sections 6, 5, 7 & 8. in said Township and Range; thence North 120.00 chains to quarter Section post for corner between Sections 31 and 32 Township 17 North Range 20 East thence West 4000 chains to quarter Section post for corner between Sections 30 and 31 T. 17 N. R. 20 E. it being also Higgins & Co's Northeast corner; thence with Higgins & Co's east line. South 120.00 chains to the place of beginning embracing the East half of Section No 6 Township 16 North Range 20 East, and the South east quarter of Section 31 Township 17 North Range 20 East and containing within said above described boundaries Four hundred and Eighty 480 Acres Courses Expressed from the true Meridian Magnetic Variation 16° 45' East.

R. B. Stephenson  
John Clements 3 Chammers

D. B. Scott  
County Surveyor

# Plat of Survey



County Surveyors Office

Washoe City June 8<sup>th</sup> 1862

I hereby certify that the foregoing copy of field notes of survey and the above plat presents a true description and delineation of the tract of land designated as surveyed by me, June 4<sup>th</sup> 1862

D. B. Scott  
County Surveyor  
for Washoe County NV

Filed for Record 26<sup>th</sup> day of September AD at 9.0 clock A.M

P. E. Shannon  
County Recorder

Survey No 40 Washoe County Nevada Territory

Notes of a Survey made for B. J. Kelley of a certain tract or parcel of Timber and Arable land, situated lying and being on the East Slope of the Sierra Nevada, and about one mile westward from the Ophir reduction works, in the County and Territory aforesaid, of which tract of Land the following are the boundaries to wit:

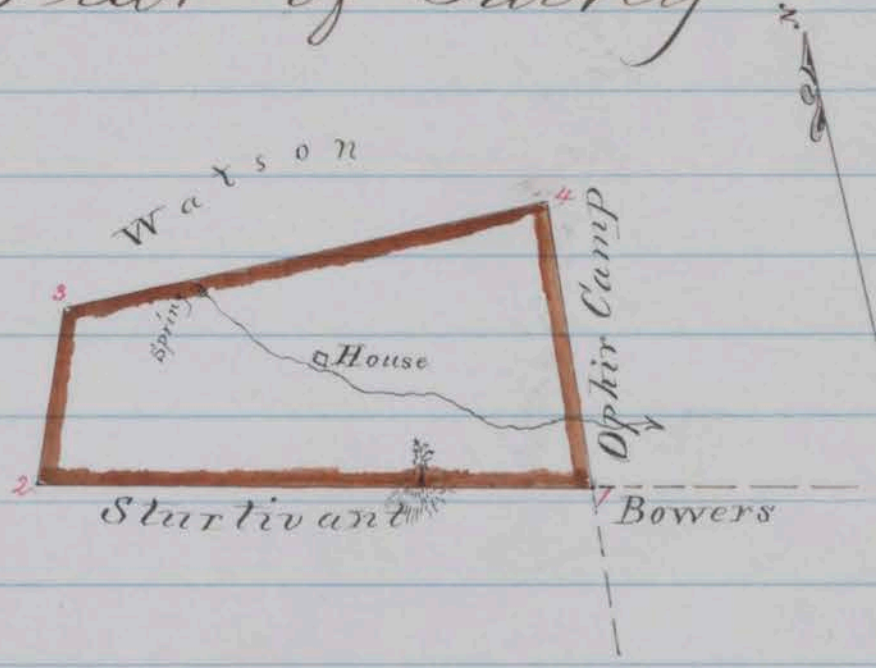
Beginning at a post in line of fence post



formerly the Southwest corner of the Ophir Company's timber claim and the N.W. corner of the Bowers claim and N.E. corner of Sturtevant's claim - Post marked "R.K. No 1" from which a yellow pine 24 inches diameter, blazed and marked for S.E. corner, B.T., bears north 24 links thence running N 77° W. 43.25 chains and ascending hill to a post for S.W. corner marked "R.K. No 2" in a Water Ravine from which a Cedar 24 inches diameter blazed and marked "B.T." bears South 58 W. 18 links thence North 22° E. 13.80 chains and ascending Hill side to a yellow pine 24 inches diameter blazed and marked "R.K. No 3" N.W. Corner. thence S 89 3/4° W. 38.20 chains and ascending hill to a post for N.E. corner: marked "R.K. No 4" at N.W. angle in line of fence posts; thence with said line of posts S. 3° W. 22 38 chains to the place of beginning; and containing within said above described boundaries Seventy two and 1/100 Acres

Courses Expressed from the true Meridian  
 Magnetic Variation 16° 36' East  
 B.T. McKelley }  
 French } Chainmen  
 D. B. Scott  
 County Surveyor

Plat of Survey



Scale Chains to inch

County Surveyors Office  
 Washoe City Aug. 28. 1862.

I hereby certify that the foregoing copy of field notes of Survey and the above plat presents a true description and delineation of the tract of land designated as surveyed by me July 30th 1862

D. B. Scott

County Surveyor of Washoe County

Filed for Record on September 29th 1862 at 9 o'clock A.M.

P. E. Shannon

County Recorder

Surrey No 43 Washoe County Nevada Territory

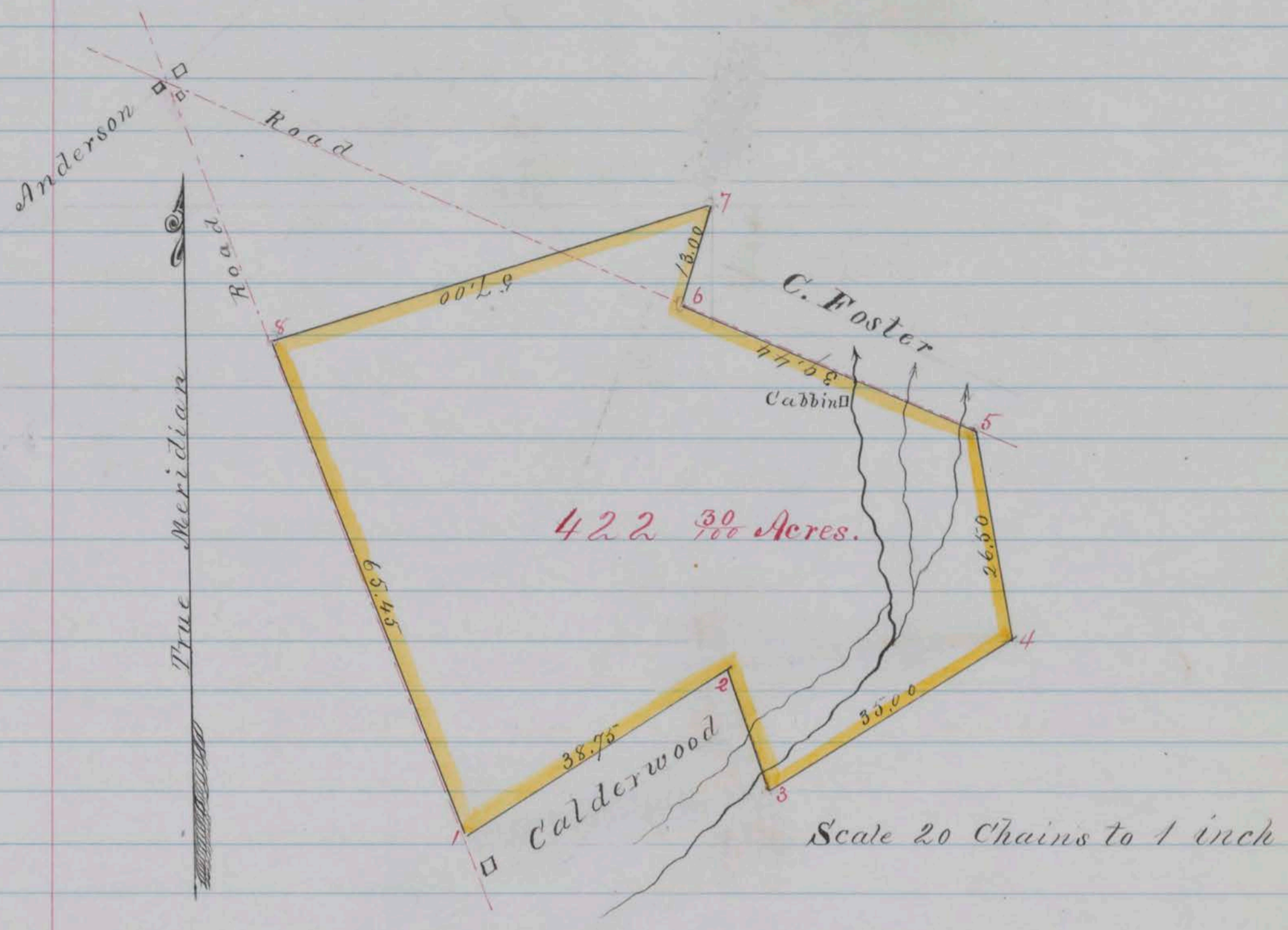
Notes of a Survey made for Edward Lamb of a certain tract or parcel of Agricultural Land situated lying and being on South side of the Truckee Meadows and adjoining Calderwoods Ranch on road South of Lakes bridge on Truckee in the County and Territory aforesaid: of which tract of Land the following are the boundaries to wit: Beginning at a post marked "E.L. No 1" placed for Southwest corner on East side of Road and from which a West corner post of Calderwoods house bears S.  $78\frac{1}{4}^{\circ}$  E. 75 links N West corner of house S  $27^{\circ}$  E about four chains: thence running N  $93^{\circ}$  E 38.75 chains to a post at N. E. corner of Calderwoods ditch and fence, marked "E.L. No 2" thence S  $17^{\circ}$  E 16.00 chains to a post for corner marked "E.L. No 3" thence N.  $59^{\circ}$  E. 35 chains to a post for S. East corner marked "E.L. No 4"; thence N  $8^{\circ}$  W. 26.50 chains to a post for N. East corner marked "E.L. No 5" on South side of road: thence parallel with said road N  $66^{\circ}$  W 39.44 chains to a post for corner marked "E.L. No 6" from which the South corner post of E Foster's Survey bears N.  $17^{\circ}$  E. 75 links. thence with west line of said Foster's Survey N  $17^{\circ}$  E 13 chains to a post for N. East corner marked "E.L. No 7" thence S  $73.45^{\circ}$  W. 57.00 chains to a post for N. West corner marked "E.L. No 8" on East side of road: thence S  $20^{\circ}$  E 65.45 chains along East side of road, to the place of beginning: and containing within said above described boundaries four hundred twenty two and  $\frac{3}{100}$  Acres

Courses Expressed from the True Meridian  
Magnetic Variation  $16^{\circ}$  East

J. F. Redwin } Channemen  
Edward Lamb }

D. B. Scott  
County Surveyor

# Plat of Survey



County Surveyors Office  
 Washoe City August 26<sup>th</sup> 1862

I hereby certify that the foregoing copy of  
 field notes of survey and the above Plat presents  
 a true description and delimitation of the tract  
 of land designated as surveyed by me August  
 14<sup>th</sup> 1862  
 D. B. Scott  
 County Surveyor for Washoe County  
 N.T.

Filed for Record 25<sup>th</sup> day of September A.D. 1862 at 30 minutes  
 past 9. A.M.  
 P. E. Shannon  
 County Recorder

Survey No. 56

Washoe County Nevada Territory

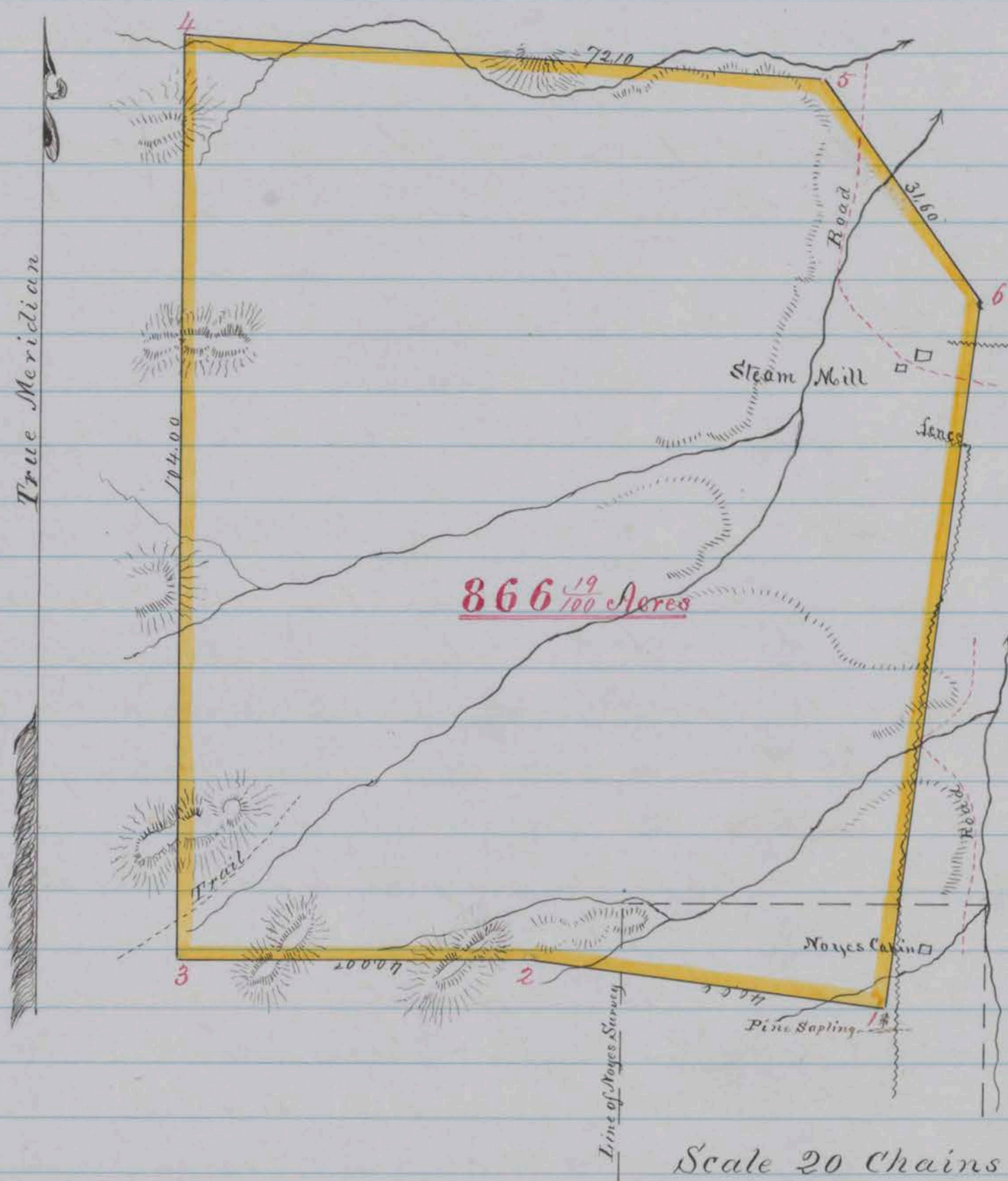
Notes of a Survey made for Ross Sewers and W. F. Elliott of a certain tract or parcel of Timber Land situated lying and being on the Eastern Slope of the Sierra Nevada and at the Southeast End of Washoe Valley in the County and Territory aforesaid of which tract of land the following are the boundaries to wit:

Beginning at a post for southeast corner marked "I. x E. No 1" at base of a hill south of a flat Ravine & West of the Penrod Cañon from which post a pine stump 2 1/2 feet in diameter blazed & marked "B.T." bears N 74 1/2° W 56 links a small pine blazed on four sides S 15° W about 3 chains thence running N 82° 30' W. 40.00 chains ascending the mountain to a small pine sapling on hill side squared & marked for a corner I. x E. No. No 2 thence West 4000 chains to a post for Southwest corner marked I. x E. No 3 from which a yellow pine 3 feet diameter roused and marked B.T. bears S 55° W 35 links: thence North 104 chains following a line of felled timber to a leaning yellow pine 4 feet diameter on North side of a small stream, roused and marked for Northwest corner "I. x E. No 4" thence with the general direction of a line of old blazes S 86° 48' E 72.10 chains to a post for corner at the base of the Mountain marked I. x E. No 5 from which a yellow pine stump 3 feet diameter standing on East side of a ditch blazed and marked "B.T." bears S 61° E 29 links thence S 35° E 31.60 chains and crossing a flat to a post for corner marked "I. x E. No 6" from which a yellow pine 5 feet diameter roused and marked B.T. bears N 78° W 1.70 chains. thence S 7° 30' W 80.00 chains to the place of Beginning. and containing within said above described boundaries Eight Hundred Sixty Six and 1/2 Acres - Courses Expresed from the True Meridian Magnetic Variation 16° 30' East

}  
} Chamman

D. B. Scott  
County Surveyor

# Plat of Survey.



County Surveyors Office  
Washoe City October 4<sup>th</sup> 1862

I hereby certify that the foregoing copy of field notes of survey and the above plat presents a true description and delineation of the tract of land designated, as surveyed by me Sept 27<sup>th</sup> & Oct 3<sup>rd</sup> 1862

D. B. Scott

County Surveyor for Washoe County N.T.

Recorded at the request of Levers & Elliott on October 6<sup>th</sup> at 9:00 clock A.M.

P. E. Shannon  
County Recorder  
Washoe Co  
N.T.

Surrey No 49

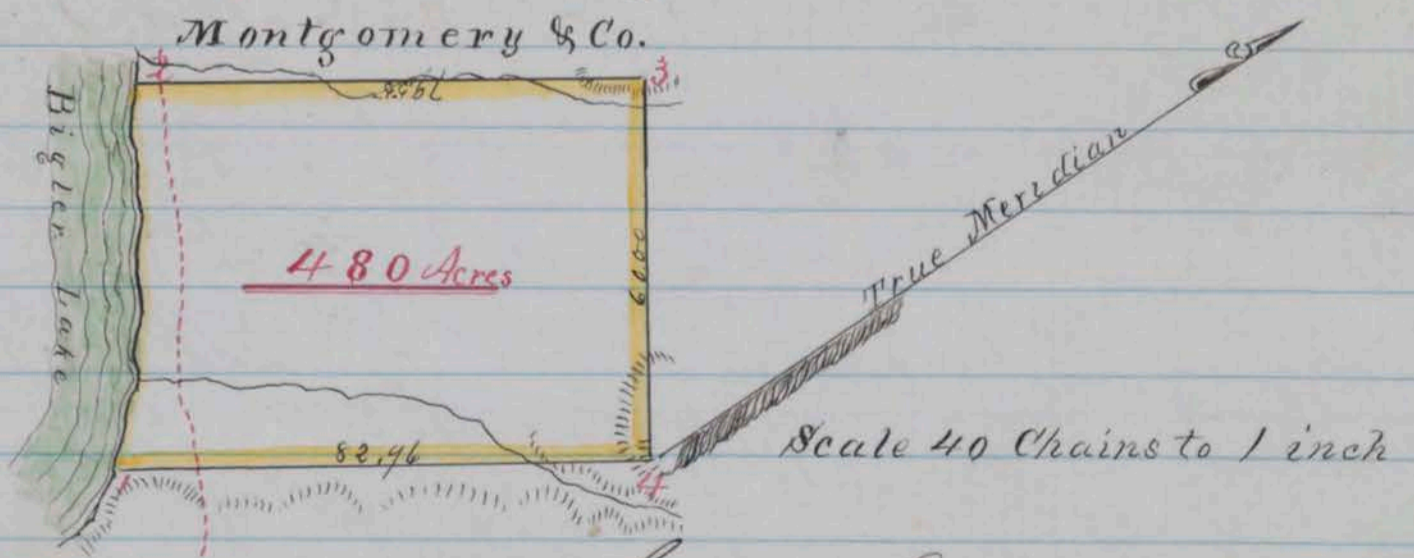
Washoe County Nevada Territory  
 Notes of a Survey made for E. B. Fulkerson  
 John Tolles and David C. Martin of a certain  
 tract or parcel of Timber land situated lying  
 and being at the North East End of and fronting  
 on Lake Bigler in the County and Territory aforesaid  
 of which tract of Land the following are the bound-  
 -aries. to wit Beginning at a Yellow Pine 2 1/2 feet  
 diameter standing on the margin of the Lake, ten  
 chains Southwly from where the Franktown trail  
 in leaving the flat. leads up the mountain, said pine  
 being rosted and marked "F C x W. SE. Cor No 1" thence  
 running N 53° 15' W along the Lake Shore 60.00 chains  
 to the South East Corner post of G. Montgomery & Co.  
 Survey marked also F C x W No 2 thence with Mont-  
 -gomery & Co. East line N 33° 15' E 79.55 chains to a  
 post for Northwest corner marked "F C x W N.W. Cor  
 No 3" from which a leaning fir 2 feet diameter rosted  
 and marked "B.F." bears S 17° 15' E 36 links thence S.  
 56° 30' E 60.00 chains to a post for corner on Hill side  
 marked F.C. x W No 4 N.E. corner from which a Yellow  
 Pine 16 inches diameter rosted and marked B.F.  
 S 53° 30' E 65 links, thence S 33° 30' W 82.96 chains to  
 the place of beginning; and containing within  
 said above described boundaries Four hundred  
 and Eighty Acres.

Courses Expressed from the true Meridian Magnetic  
 Variation 16.30 East

G. Montgomery }  
 J. Kerr Kendall } Chambermen

D. B. Scott  
 County Surveyor

Plat of Survey



County Surveyors Office

Washoe City September 21st 1862

I hereby Certify that the foregoing copy of field notes of Survey and  
 the above Plat presents a true description and delimitation of the tract  
 of land designated as surveyed by me - } D. B. Scott

August 25th 1862

County Surveyor for Washoe County N.T.  
 P. E. Shannon

Recorded at the request of E. B. Fulkerson Oct 13th 1862 at 30 past 10 A.M. Recorder

Survey No 50

Washoe County Nevada Territory

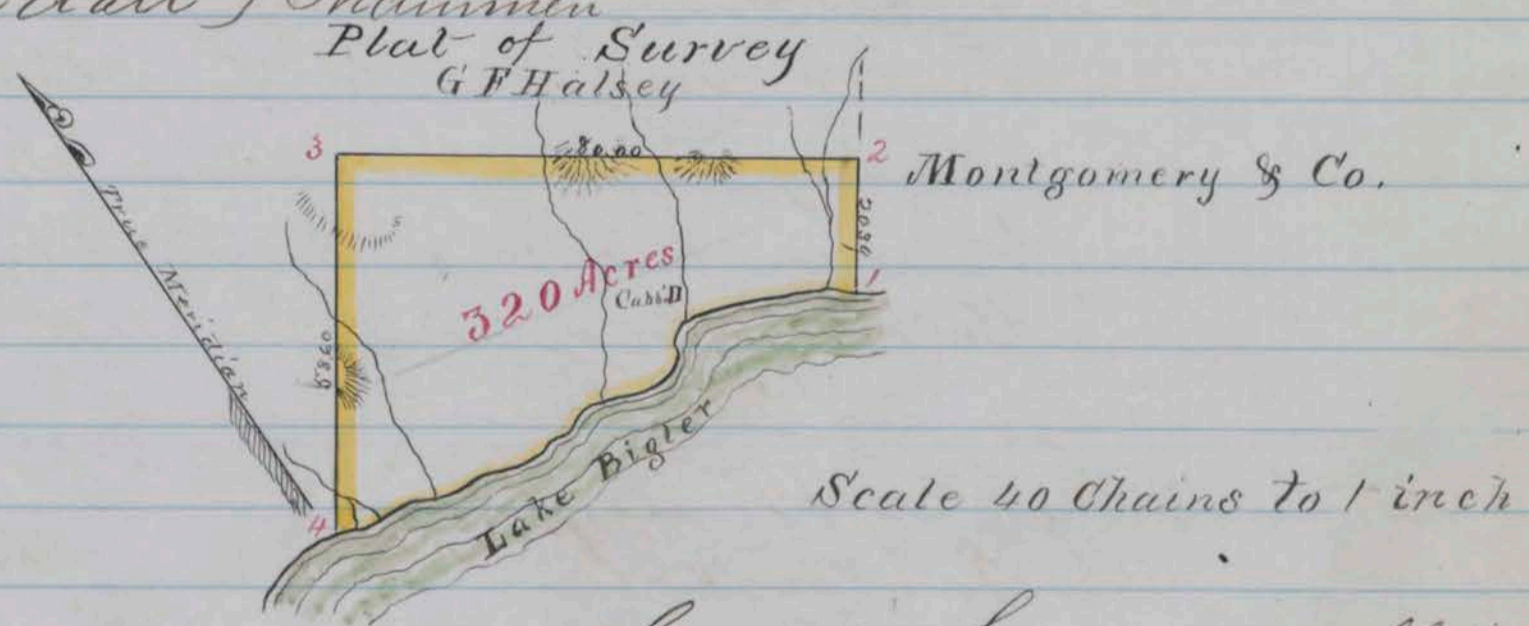
Notes of a Survey made for Thomas Kirkendall and Charles Webber of a certain tract or parcel of Timber Land situated lying and being at the North-East End of Bigler Lake and fronting thereon in the County and Territory aforesaid; of which tract of land the following are the boundaries: to wit

Beginning at a large yellow pine on margin of Lake it being also the southwest corner of George Montgomery & Co's Survey and marked also for South East corner of Kirkendall & Webber's Survey K x W No 1 S.E. Cor" thence running with west line of said Montgomery & Co's Survey N 33° 30' E. 2039 chains to a post for Northeast corner marked "K x W No 2 N.E. Cor." from which a yellow pine 16 inches diameter raised and marked "B.T." N 84° W 25 links; thence N 56° 30' W. 8000 chains to a post for Northwest corner on a flat ridge marked K x W No 3 N.W. Cor from which a yellow pine 3 feet diameter raised and marked "B.T." bears N 76° 30' W 30 links thence S 33° 30' W. 58.63 chains to a yellow pine on margin of Lake 18 inches diameter raised and marked "K x W No 4 S.W. Cor" thence extending along the margin of Lake in a easterly direction to the place of beginning; and containing within said above described boundaries Three hundred and Twenty Acres - Courses expressed from the true meridian; Magnetic Variation 16° 30' East

G. Montgomery }  
J Kirkendall }

Chaimen

D. B. Scott  
County Surveyor



County Surveyors Office  
Washoe City - September 21st 1862

I hereby Certify that the foregoing copy of field notes of Survey and the above Plat presents a true description and delineation of the tract of land designated as Surveyed by me August 25th & 26th 1862 D B Scott

County Surveyor for Washoe County N.T.

Recorded at the request of J Kirkendall 13th October at one o'clock P.M.

P E Shannon  
Recorder, Washoe Co

Survey No 48

Washoe County Nevada Territory

Notes of a Survey made for G. Montgomery C. R. Mills  
 M. Bryant P. W. Savory J. Bryant A. B. Montgomery J. Collins  
 J. Kelley J. Porter P. J. M. Chandler of a certain tract or  
 parcel of Timber land situated lying and being at the  
 North East End of and fronting on Lake Begler in the  
 County and Territory aforesaid: of which tract of land  
 the following are the boundaries to wit;

Beginning at a leaning yellow pine 4 feet diameter  
 on margin of Lake crossed and marked for Southwest  
 Corner "M. M. & Co S. W. Cor No 1" thence running  $N 33^{\circ} 30' E$   
 167.50 Chains to a post for Northwest Corner marked  
 "M. M. & Co N. W. Cor No 2" on north side of a small branch  
 from which a yellow pine 2 1/2 feet diameter crossed and  
 marked "B. I." bears  $N 10 E. 15$  links. thence  $S 56^{\circ} 30' E$   
 80.00 Chains to a leaning yellow pine 3 feet diam-  
 eter on Chapparral hillside crossed and marked  
 for Northeast Corner M. M. & Co N. E. Cor. No 3, thence  
 $S 33^{\circ} 30' W 61.31$  Chains descending onto flat. West of the  
 Washoe Trail, post for Corner M. M. & Co No 4 Yellow  
 pine 18 inches diameter crossed and marked "B. I." bears  
 $S 38^{\circ} E 30$  links, thence  $S 56^{\circ} 30' E 40.00$  Chains to a post  
 for Corner on hill side marked M. M. & Co No 5 from  
 which a yellow pine 2 feet diameter crossed and marked "B. I." bears  
 $S. 43^{\circ} 30' W. 20$  links: thence  $S 32^{\circ} 15' W 84.85$  Chains to a  
 post for Southeast Corner on margin of the Lake  
 marked M. M. & Co No 6 from which a yellow pine 3 feet  
 diameter crossed & marked B. I. bears  $N 71.15 E 55$  links  
 thence following the margin of the lake shore in a  
 Northwesterly direction to the place of beginning and  
 containing within said above described boundaries  
 Sixteen Hundred and Twenty Acres

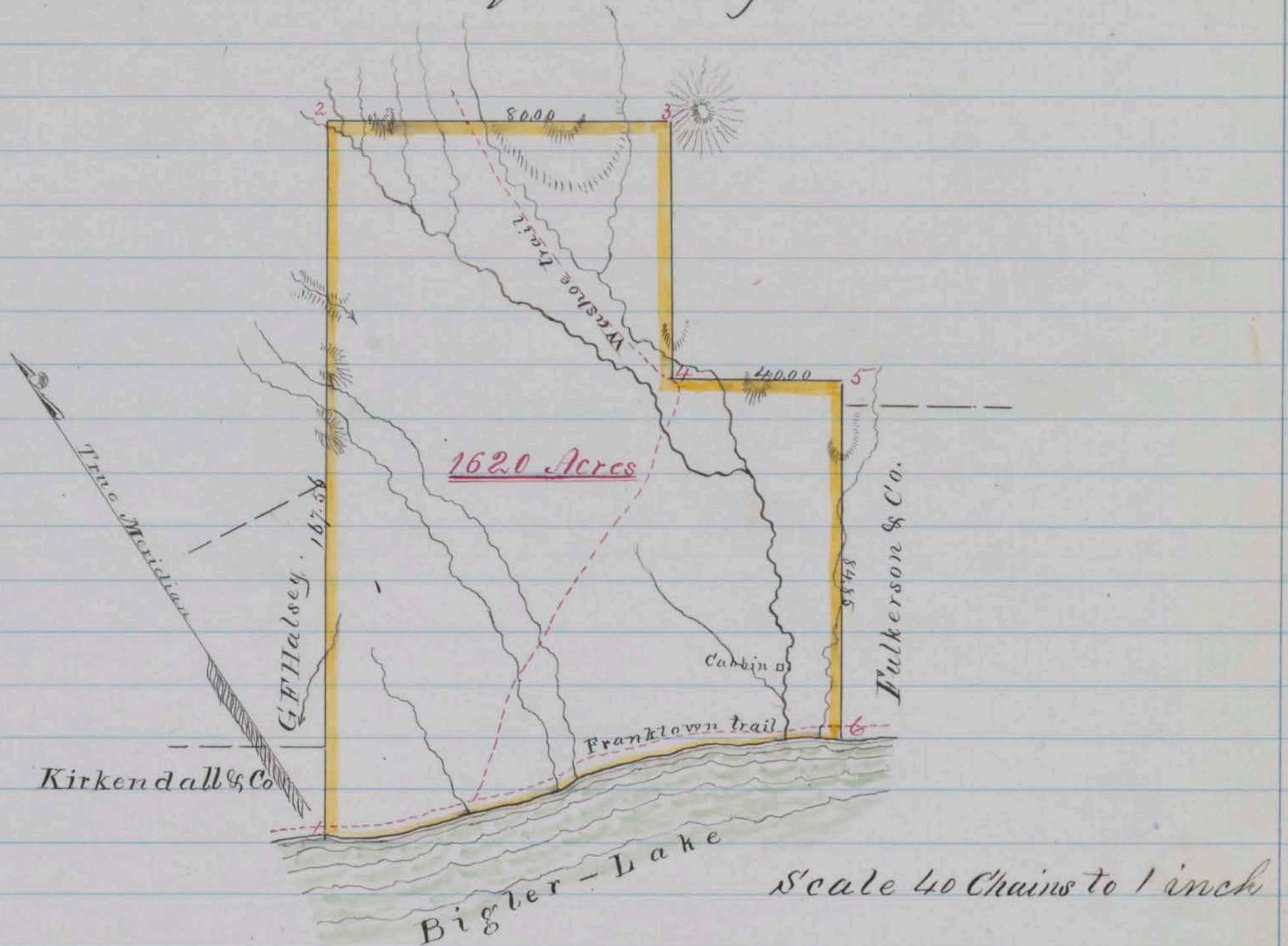
Course expressed from the True meridian.  
 Magnetic Variation  $16^{\circ} 30'$  East

G. Montgomery }  
 J. Kerkendall } Chainmen

D. B. Scott  
 County Surveyor



## Plat of Survey



County Surveyors Office  
Washoe City September 20<sup>th</sup> 1862

I hereby certify that the foregoing copy of field notes  
of survey and the above plat presents a true des-  
-cription and delineation of the tract of land des-  
-ignated as surveyed by me August 23<sup>d</sup> & 24<sup>th</sup> 1862

D. B. Scott

County Surveyor for Washoe County N.T.

Recorded at the request of C. K. Mills, October 15<sup>th</sup> 1862 at one  
o'clock P.M.

P. E. Shannon  
County Recorder Washoe Co

Survey No 51

Washoe County Nevada Territory  
Notes of a Survey made for George F.  
Halsey of a certain tract or parcel of Timberland  
situated lying and being on North side of Kir-  
-kendall & Webbers Survey and west of G. Montgomery  
& Co<sup>s</sup> Survey which border on Lake Bigler in the  
County and Territory aforesaid; of which tract of  
land the following are the boundaries; to wit:

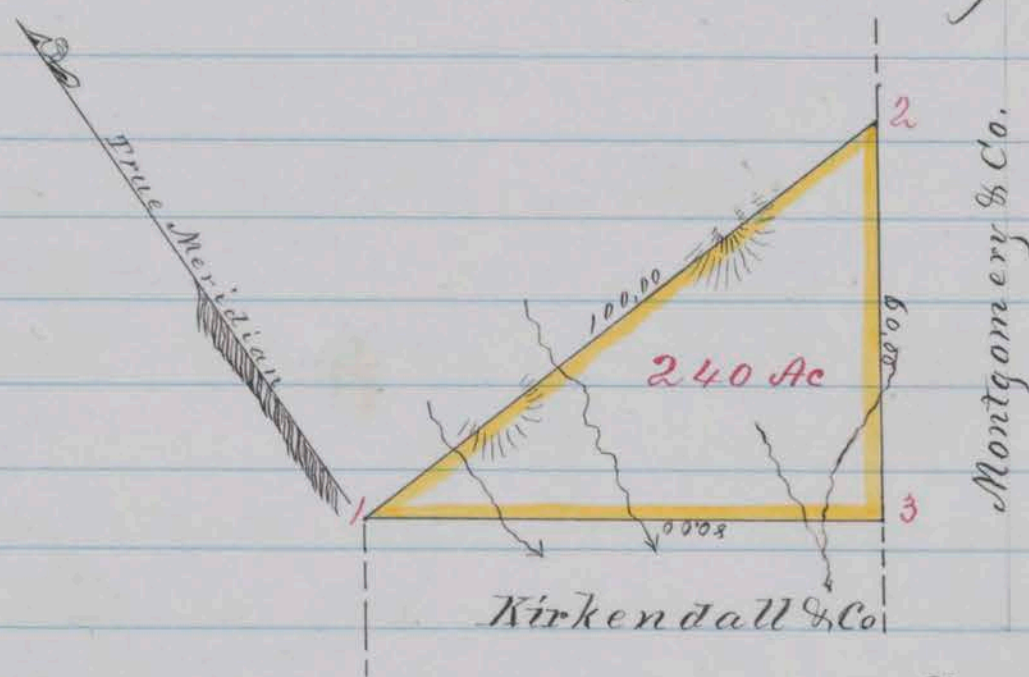
Beginning at the Northeast corner post of Kir-  
-kendall & Webbers survey said post being also  
marked for Halseys Southwest corner "G. F. H. No 1"  
thence running N. 86° 40' E 100.00 chains to a post for

North east corner in West line of Montgomery & Co's  
 Survey marked "G.F.H. No 2" N.E. Cor. from which a  
 Yellow pine 3 feet diameter passed and marked "B.T."  
 bears S 58° E 22 links; thence with Montgomery & Co's  
 West line S 33° 30' W. 60.00 chains to the Northeast cor-  
 =ner post of Kirkendall & Webber's Survey marked also  
 for Halsey's Southeast corner "G.F.H. No 3" thence with  
 north line of said Kirkendall & Webber's survey N.  
 56° 30' W 80.00 chains to the place of beginning;  
 and containing within said above described bound-  
 =aries Two Hundred and Forty Acres.

Courses Expressed from the True Meridian  
 Magnetic Variation 16° 30' East

G. Montgomery }  
 J. Kirkendall } Chairmen  
 D. B. Scott  
 County Surveyor

### Plat of Survey



Scale 40 Chains to 1 inch

County Surveyors Office

Washoe City September 21<sup>st</sup> 1862

I hereby Certify that the foregoing copy of filed  
 notes of Survey and the above Plat presents a  
 true description and delineation of the tract  
 of land designated as surveyed by me Aug 26<sup>th</sup>  
 1862

D. B. Scott

County Surveyor for Washoe County  
 N.T.

Recorded at the request of Geo F Halsey on October  
 15<sup>th</sup> 1862 at 3.0 clock P.M.

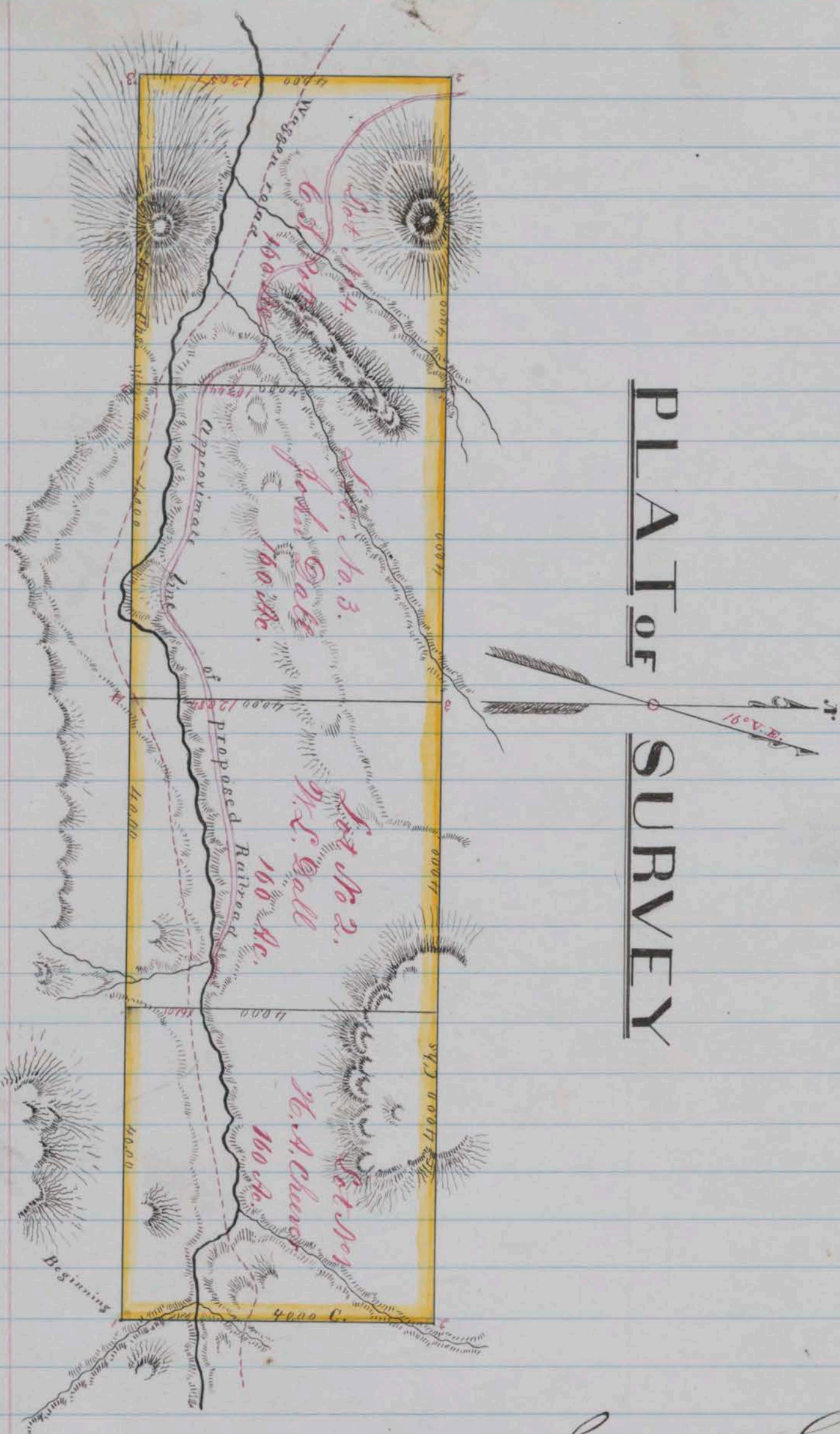
P. E. Shannon  
 Recorder  
 Washoe Co

Survey No 9

Notes of a Survey made for N. A. Cheever  
 W. J. Dall John Dall and C. S. Potter of a certain  
 tract or parcel of Land situated lying and being  
 in the County of Washoe Nevada Territory in the  
 Washoe range of Hills East of Washoe<sup>Valley</sup> and on  
 the Cañon road leading from said Valley up to  
 intersection with the Ophir road near Summit of  
 the Range west of American Flat. Of the said  
 tract of Land the following are the boundaries  
 to wit: Beginning at a Post placed for the  
 Southeast Corner and marked "N. A. C. No 1" it  
 being on the West side of a lateral Ravine and  
 near the base of a high Hill south of the main  
 Cañon and ravine. Thence running North 40.00  
 Chains crossing the Cañon and road to a post  
 placed for Northeast Corner and marked N. A. C.  
 No 2 on West side of a lateral Ravine and from  
 which post a Juniper marked B. T. bears North 42  
 links: thence West (at 40.00 Chains a corner, at  
 80.00 Chains post for corner marked "W. S. D. No 3"  
 at 120.00 Chains post for corner marked "J. D. No 3")  
 160.00 Chains to a post marked "O. S. P. No 3" on West  
 Slope and about three Chains from base of a Hill thence  
 East at 40.00 Chains post for corner on Hill side south  
 of road marked "J. D. No 2" at 80.00 Chains post for  
 corner south of road marked "J. D. No 1" and "W. S. D. No 4"  
 at 120.00 Chains corner of Hill side south of Cañon) 160.00  
 Chains to the place of beginning. Containing within  
 said above described boundaries Six hundred and  
 forty (640) Acres, and subdivided as represented on  
 the accompanying Plat into ~~four~~ lots of One  
 hundred and sixty (160) Acres Each

Courses Expressed from the True Meridian  
 Magnetic Variation 16° East

D. B. Scott County Surveyor



County Surveyors Office  
Washoe City N.T. April 5, 1862

I hereby certify that the foregoing Notes of Survey in conjunction with the above Plat presents a true description and delimitation of the tract of land above described as surveyed by me April 4<sup>th</sup> 1862

D. B. Scott

"Supplementary Survey No 9"

County Surveyor

I hereby certify that I have this the 9<sup>th</sup> day of October 1862 surveyed for J. H. Chisner, Mrs S. Dall, John Dall and C. S. Potter, the Creek running through their several tracts of land as represented in the within Official Survey No 9 to which Creek they claim the exclusive right of use and direction on, and through said premises and I find the fall in said Creek through the premises designated to be as follows, to wit

Fall in Creek through H. A. Cheever's quarter Section	161.01
" " " " Wm L. Dally " "	120.84
" " " " John Dally " "	107.44
" " " " C. S. Potters " "	120.57
Total fall in Creek	509.86

D. B. Scott  
County Surveyor  
for Washoe County N.T.

Filed for Rerecord Oct. 16, 1862 at 45 min. past one  
O'clock P.M. at the requests of H. A. Cheever and  
Wm Dally  
P. E. Gramson  
County Recorder.

# Survey No. 41

Washoe County, Nevada Territory

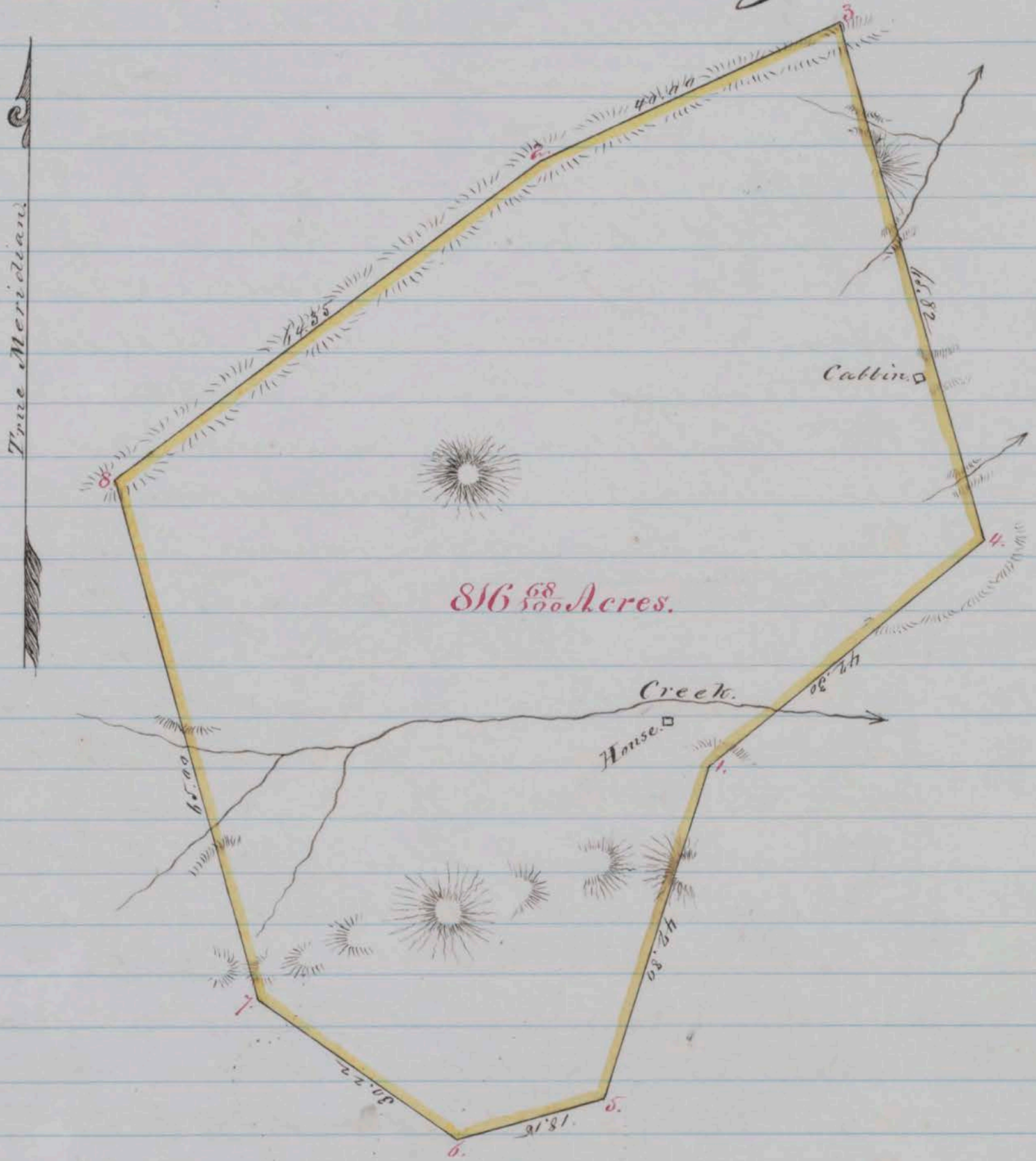
Notes of a Survey made for J. W. Mc Minn, Jas Haslam  
Mc Dewing and L. Dorley of a certain tract or parcel of Timber  
land. Situated lying and being on the East slope of the Sierra  
Nevada, and about one mile northwesterly from Ramseys Saw  
mill in Steam boat creek in the county and Territory aforesaid of  
which tract of land the following are the boundaries to wit.  
Beginning at a post on South Side of a flat ravine marked  
"J. D. No 1. S.E. Corner" from which a yellow pine 20 inches diameter  
blazed and marked "B.T." bears N 79 1/4 W 67 links, and running  
thence S 17 W. 42.80 Chains, crossing a ridge on to a flat bench at a  
post for corner marked "H. D. & Co No 5," from which a yellow pine,  
36 inches diameter at B Hickmans corner, blazed and marked "B.T."  
bears S 82 East 31 links, thence S. 74 W. 18.45 Chains to a leaning  
pine 36 inches diameter, blazed and marked "H. D. & Co No 6"  
thence N. 55 W 30.22 chains, ascending hill side to a yellow pine  
30 inches diameter ~~blazed and marked~~ for corner H. D. & Co  
No 7, thence N 16 W. 65.00 Chains crossing ridge and large  
ravine to a yellow pine, 48 inches diameter standing on Summit  
of ridge, south of Whites Canon and at south line of Mr Far  
lands Claim, blazed and marked for NW Corner "H. D. & Co No 8"  
thence with Mr Farlands "south line down the ridge N. 53 3/4 E. 64.35  
Chains to a post for corner, marked "H. D. & Co No 2" from which a yellow  
pine 36 inches diam bears N. 16 W. 7 links, thence continuing  
with Mr Farlands line down ridge N 65 E. 40.00 Chains to a post  
for NE Corner "marked "H. D. & Co No 3" from which a pine, 30 inches  
diam blazed and marked "B.T." bears N. 12 W 40 links, thence S. 16  
E. 65 82 Chains to a post for corner marked H. D. & Co No 4, from  
which a pine 36 in diam blazed and marked "B.T." bears N 30  
W 28 links, thence S. 52 3/4 W. 42.30 Chains and recrossing large flat  
ravine to the place of Beginning and containing within said

above described boundaries Eight hundred sixteen and  $\frac{68}{100}$  Acres  
 Courses expressed from true Meridian }  
 Magnetic Variation 16° 30' East }

D B Scott  
 County Surveyor

A E Deering }  
 Shears } Chainmen

Plat of Survey



Scale 20 Chains to 1 inch  
 County Surveyors office  
 Washoe City Aug 30<sup>th</sup> 1862

I hereby certify, that the foregoing copy of field notes of Survey, and the above plat presents a true description and delineation of the tract of land designated as surveyed by me July 30<sup>th</sup> and Aug 1<sup>st</sup> 1862

D B Scott  
 County Surveyor for Washoe Co. NV

Recorded at the request of J B Sewall Oct 20 1862  
 at 9 o'clock AM

E Shannon  
 County Recorder


Survey No 53B

Washoe County, Nevada Territory.

Notes of a Survey made for Thomas H. Annis and George W. Lamoureux of a certain tract or parcel of Grass Land, situated lying and being on the Big Meadows, on the North Side of the Truckee River and fronting thereon, in the County and Territory aforesaid; of which tract of land the following are the boundaries, to wit: Beginning at the Southeast corner of Theodore Lewis's Survey on the North bank of the Truckee River, thence running with the East line of said Lewis's Survey bearing "N. 1° E." 81.66 chains to his Northeast corner - post marked also for Annis's Northwest corner "T.H.A. No 2"; thence "S. 87° 30' E." 1331 chains to a post for Northeast corner marked "T.H.A. No 3"; thence "S. 1° N." 66.30 chains to post on North bank of Truckee River for Southeast corner marked "T.H.A. No 4"; thence meandering up the river bank in a Southwesterly direction to the place of beginning; and containing within said above described boundaries One hundred Acres. Courses expressed from the true Meridian; Magnetic Variation 16° 30' East.

T. H. Annis }  
Theodore Lewis } Chairmen. D. B. Scott,  
County Surveyor.

Plat of Survey.



Scale 20 chains to 1 inch.  
County Surveyor's Office.  
Washoe City Oct 4<sup>th</sup> 1862.

I hereby certify that the foregoing Copy of field notes of Survey, and the above Plat presents a true description and delineation of the tract of land designated, as surveyed by me  
September 9<sup>th</sup> 1862.

D. B. Scott,  
County Surveyor for Washoe Co. N.V.

Recorded at the request of G. W. Lamoureux Oct 21<sup>st</sup> 1862,  
at 10 o'clock, A.M.  
H. H. Harwood  
County Recorder.

Survey, "No 52."

Washoe County, Nevada Territory.

Notes of a Survey made for J. F. Stone and C. C. Gates of a certain tract or parcel of Grass Land, situated lying and being on the Big Meadows on the North side of the Truckee River and fronting thereon and known as Stone and Gates Ranch in the County and Territory aforesaid; of which tract of land the following are the boundaries, to wit: Beginning at a post placed for Southwest corner and marked "S & G. S.W. Cor. No 1", on a slough about two chains from North bank of Truckee River; thence running "N. 1° E." along a line of fence 69.00 chains to a post for corner marked "S & G. No 2, N.W. Cor." thence "S. 87° 30' E." 83.58 chains to a post for corner marked "S & G. No 3, N.E. Cor." thence "S. 1° W." 81.36 chains to a post for corner on North bank of Truckee River marked "S & G. No 4, S.E. Cor." thence meandering up North bank of river in a northwesterly direction to the place of beginning; and containing within said above described boundaries

Five hundred forty two and  $\frac{0}{100}$  Acres.

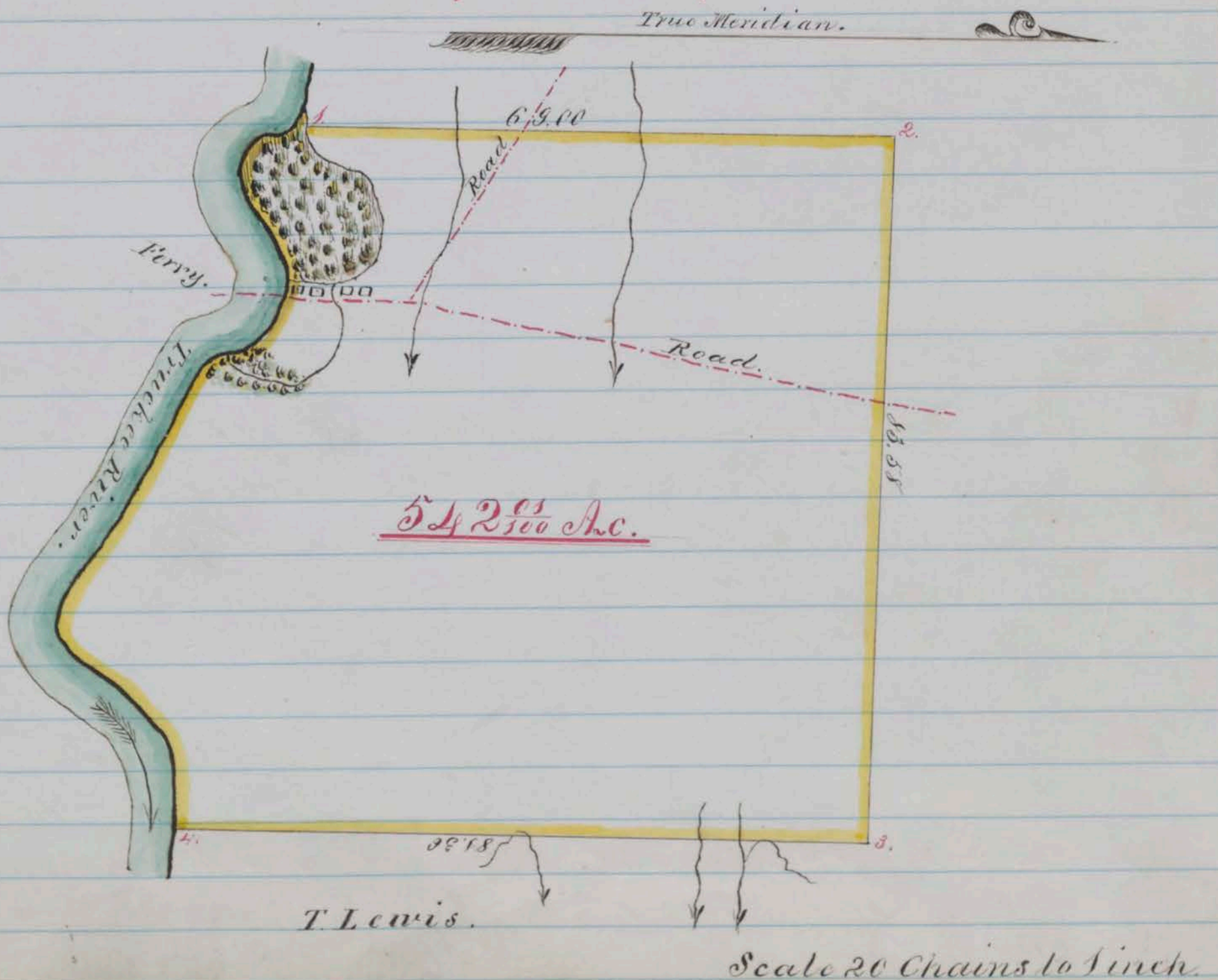
Courses expressed from the true Meridian. Magnetic Variation 16° 30' East.

Thomas N. Annis  
C. C. Gates

Chaimmen }  
County Surveyor.

J. D. Scott.

Plat of Survey.





County Surveyors Office  
Washoe City October 4<sup>th</sup> 1862.

I here by certify, that the foregoing copy of field notes of Survey, and the above Plat presents a true description and delineation of the tract of land designated as surveyed by me.

September 8<sup>th</sup> 1862.

D. B. Scott

County Surveyor for Washoe Co. N.T.

Recorded at the request of J. F. Stone Oct 22<sup>nd</sup> 1862.  
at 10.30 O'clk. A.M.

P. E. Shannon  
County Recorder

Survey "No 53. A."

Washoe County, Nevada Territory.

Notes of a Survey made for Theodore Lewis of a certain tract or parcel of Grassland, situated lying and being on the Big Meadows on the North side of the Truckee River and fronting thereon in the County and Territory aforesaid; of which tract of land the following are the boundaries, to wit: Beginning at a post at the Southeast corner of Stone & Gates Survey on North bank of the Truckee River, said post being also marked for Southwest Corner "T.T. No 1." thence running with the east line of Stone & Gates Survey bearing "N. 1° E." 81.36 chains to their Northeast corner post marked also "T.T. No 2." for Northwest corner thence "S 87° 30' E." 19.42 chains to a post for Northeast corner marked "T.T. No 3." thence "S. 1° W." 81.66 chains to a post for Southeast corner on North bank of the Truckee River marked "T.T. No 4." from which a Willow 6 inches diameter, blazed & marked "B.T." bears "S. 60° W." 36 links, thence "N. 88° W." along bank of the river 19.42 chains, to the place of beginning; and containing within said above described boundaries One Hundred Sixty Acres. Courses expressed from the true Meridian Magnetic Variation 16° 30' East.


Theodore Lewis  
J. N. Annis

Chainmen

D. B. Scott.

County Surveyor.

## Plat of Survey.



County Surveyors Office.  
Washoe City October 4<sup>th</sup> 1862.

I hereby certify, that the foregoing Copy of field notes of Survey, and the above Plat presents a true description and delineation of the tract of land designated, as surveyed by me, September 9<sup>th</sup> 1862.

H. B. Scott.

County Surveyor for Washoe Co. N.T.

Recorded at the request of Theodore Lewis October 22<sup>nd</sup> 1862. at 10.30 o'clock A. M.

P. O. Shannon  
County Recorder.

Survey "No 54."

Washoe County, Nevada Territory.

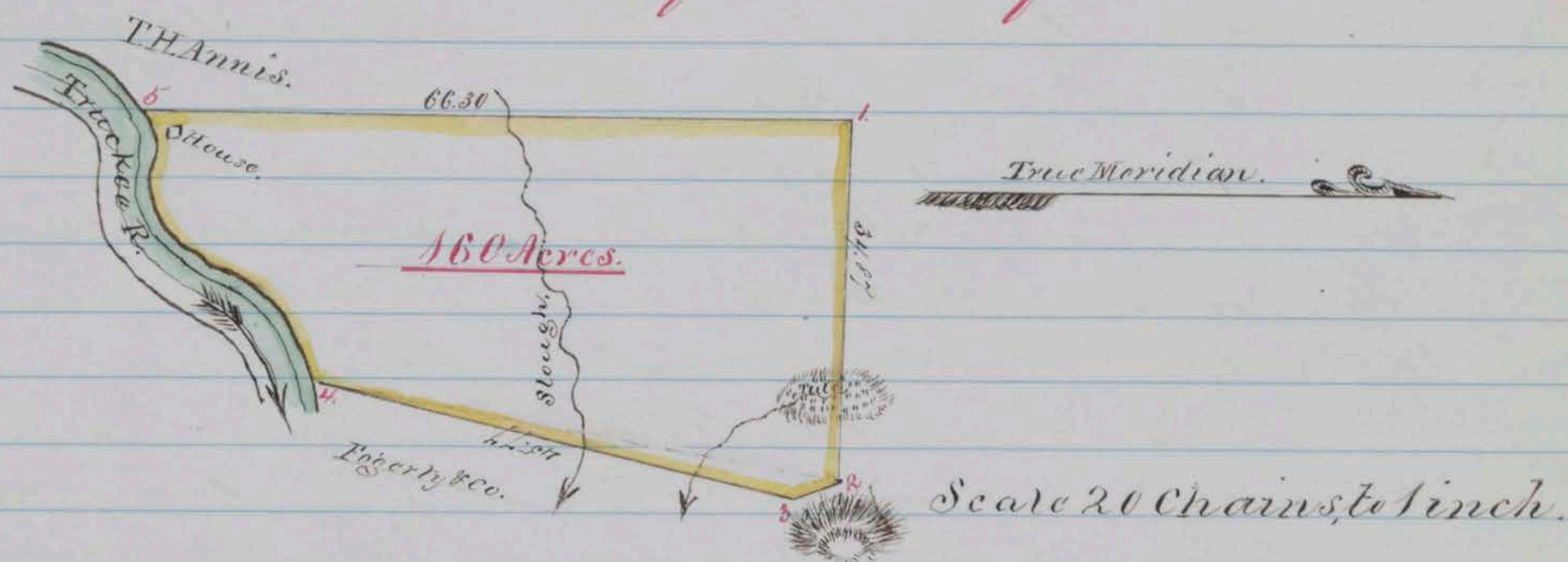
Notes of a Survey made for J. A. Ferguson of a certain tract or parcel of Grass land, situated lying and being on the Big Meadows on the North side of the Truckee River and fronting thereon in the County and Territory aforesaid; of which tract of land the following are the boundaries, to wit, Beginning at the Northwest corner of Thomas H. Annis' Survey post marked also for the Northwest corner of Survey No 54. "J.A.F. No 1"; thence running S. 87° 30' E. "34.87 chains to a post for corner at base of hill, marked "J.A.F. No 2", thence S. 22° E. "4.50 chains to a post for corner marked "J.A.F. No 3", thence S. 14° N. "45.74 chains with a line of fence posts crossing valley to a post on North bank of Truckee River marked "J.A.F. No 4 S.E. Cor.", thence meandering up the North bank of river in a southerly direction to the Southeast corner of Thomas H. Annis' Survey; thence with said Annis' east line bearing "N. 1° E." 66.30 chains to the place of beginning; and containing within said above described boundaries One hundred Sixty Acres.

Courses expressed from the true Meridian; Magnetic Variation  $16^{\circ}30'$  East.

J. N. Annis }  
F. Lewis } Chairmen

H. B. Scott,  
County Surveyor.

## Plat of Survey.



County Surveyors Office,  
Washoe City Oct 4 1862

I hereby certify that the foregoing copy of field notes of Survey, and the above Plat present a true description and delineation of the tract of land designated as surveyed by me September 9<sup>th</sup> 1862.

H. B. Scott  
County Surveyor for Washoe Co. N. T.

Recorded as request of J. A. Ferguson on  
October 22<sup>nd</sup> 1862 at 10.30 A. M.  
Pl. Shannon,  
County Recorder.

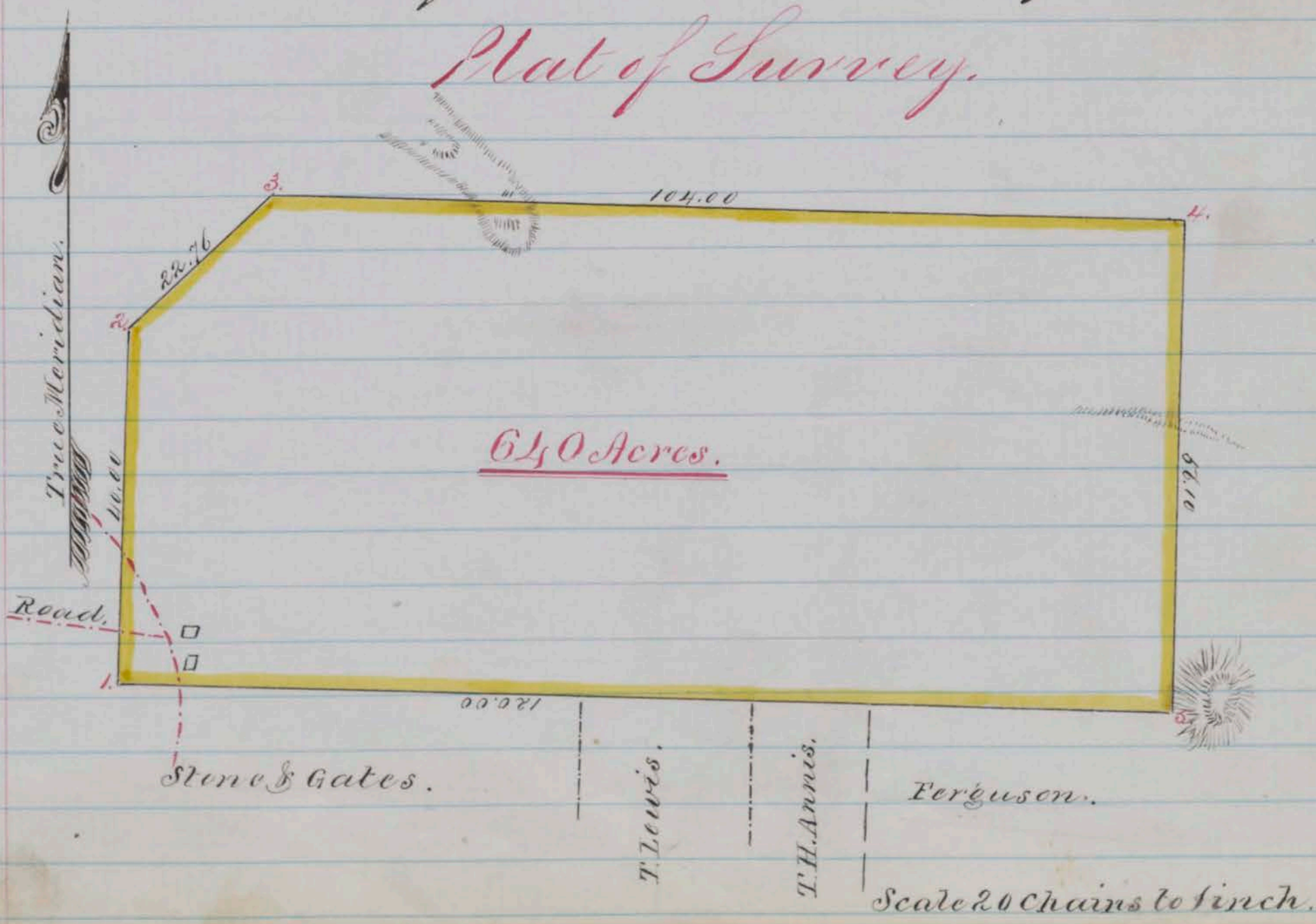
Survey No. 55.

Washoe County, Nevada Territory.

Notes of a Survey made for Jerry E. Blasdell and A. N. Lawton of a certain tract or parcel of Grass land, situated lying and being on the Big Meadows on the North side of Truckee River and adjoining on the "N." the ranch of Stone & Gates & others in the County and Territory aforesaid, of which tract of land the following are the boundaries, to wit: Beginning at a post placed for Southwest corner and marked "B & T. No 1 S.W. Cor." in the North line of Stone & Gates Survey and 30.18 chains "S. 87 1/2° E." from their Northwest corner, thence running "N. 2° 30' E." 40.00 chains to a post for corner marked "B & T. No 2", thence "N. 47° 30' E." 22.76 chains to a post for corner marked "B & T. No 3. N.W. Cor." thence "S. 87° 30' E." 104.00 chains to a post for corner marked "B & T. No 4 N.E. Cor." thence "S. 2° 30' W." 56.10 chains to a post at North east corner of J. A. Ferguson's Survey for Southeast corner marked "B & T. No 5," thence with the North line of J. A. Ferguson's S. N. Annis, T. Lewis and Stone & Gates' Survey bearing "N. 87° 30' W." 120.00 chains to the place of beginning, and containing within said above described boundaries Six Hundred forty Acres. Courses expressed from the true Meridian, Magnetic Variation 16° 30' East.

J. E. Blasdell  
 Frank Patridge } Chainmen  
 A. D. Scott } County Surveyor

Plat of Survey.



County Surveyor Office,  
Washoe City October 5<sup>th</sup> 1862.

I hereby Certify that the foregoing copy of field notes of Survey, and the above Plat presents a true description and delineation of the tract of land designated as surveyed by me September 10<sup>th</sup> 1862.

D. B. Scott.

County Surveyor for Washoe C. T.

Recorded at request of J. E. Blasdell October 22<sup>nd</sup> 1862 at 10<sup>o</sup> 30<sup>o</sup> O'clock, A.M.

P. E. Shannon,  
County Recorder.

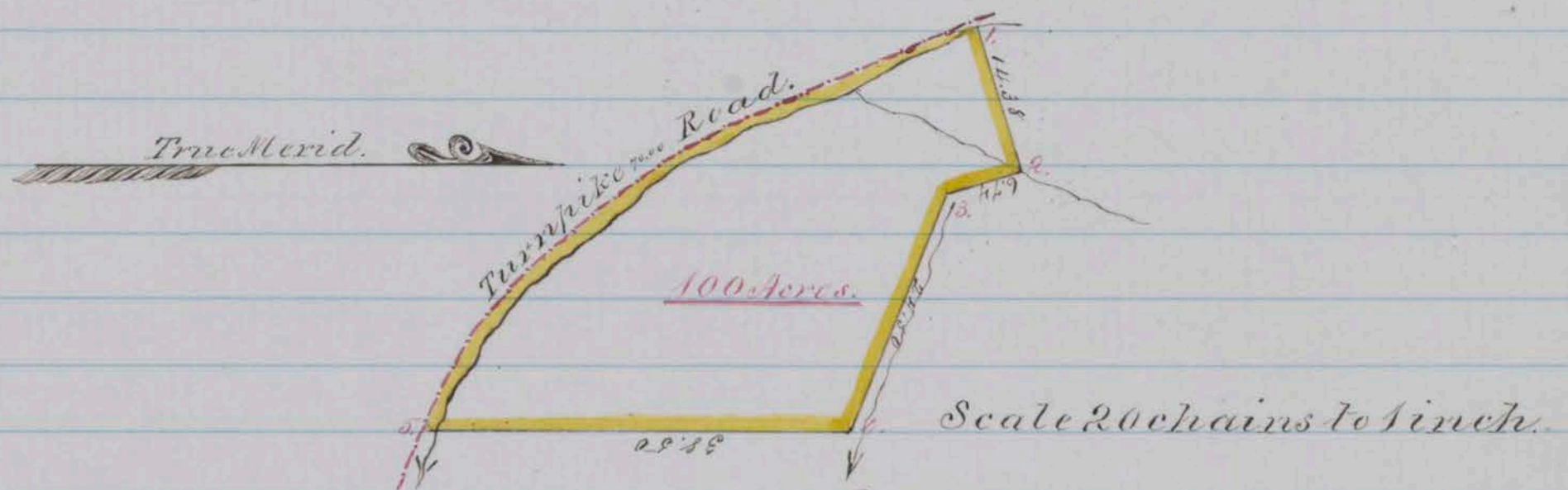
Survey "No 44"

Washoe County, Nevada Territory.  
Notes of a Survey made for George M. Lewis and Company of a certain tract or parcel of Timberland, situated lying and being on the Dog Valley Hill about two miles above Orms on the Truckee River and east of the Turnpike Road in the County and Territory aforesaid, of which tract of land the following are the boundaries, to wit: Beginning at a red Fir two  $3\frac{1}{2}$  feet diameter standing on East edge of the Turnpike road ascending hill from the Truckee River; said tree also marked for the 46<sup>th</sup> mile by road from Ormska South, and also for N. W. Corner to said tract of land "T. C. No. 1" on a blaze; thence running  $N. 74\frac{1}{4}^{\circ} E.$  14.38 chains to a Yellow pine in a ravine  $3\frac{1}{2}$  feet diameter, blazed and marked "T. C. No. 2"; thence  $S. 16\frac{1}{4}^{\circ} E.$  6.74 chains to a pine on ridge blazed and marked "T. C. No. 3"; thence  $S. 68\frac{1}{4}^{\circ} E.$  24.50 chains to a pine 18 inches diameter on south side of a ravine, blazed and marked for corner "T. C. No. 4"; thence South 38.50 chains crossing large ravine to a Yellow pine  $2\frac{1}{2}$  feet diameter on north side of Turnpike road blazed and marked "T. C. No. 5"; thence following up with said Turnpike road in a north westerly direction about 70.00 chains to the place of beginning, and containing within said above described boundaries more or less, one hundred acres.

Courses expressed from the true meridian. Magnetic Variation  $16^{\circ}30'$  East.

R. F. Riddle }  
G. M. Lewis } Chairman } County Surveyor.  
D. B. Scott

## Map of Survey.



County Surveyor's Office,  
Warhol City Sept 13<sup>th</sup> 1862.

I hereby certify that the foregoing copy of field notes of Survey, and the above Map presents a true description and delineation of the tract of land designated, as surveyed by me August 15<sup>th</sup> 1862.

D. B. Scott  
County Surveyor for Warhol Co. N.S.

Recorded at request of G. M. Lewis October 23<sup>rd</sup> 1862, at 9.30 O'clock A.M.

P. C. Shannon  
County Recorder.

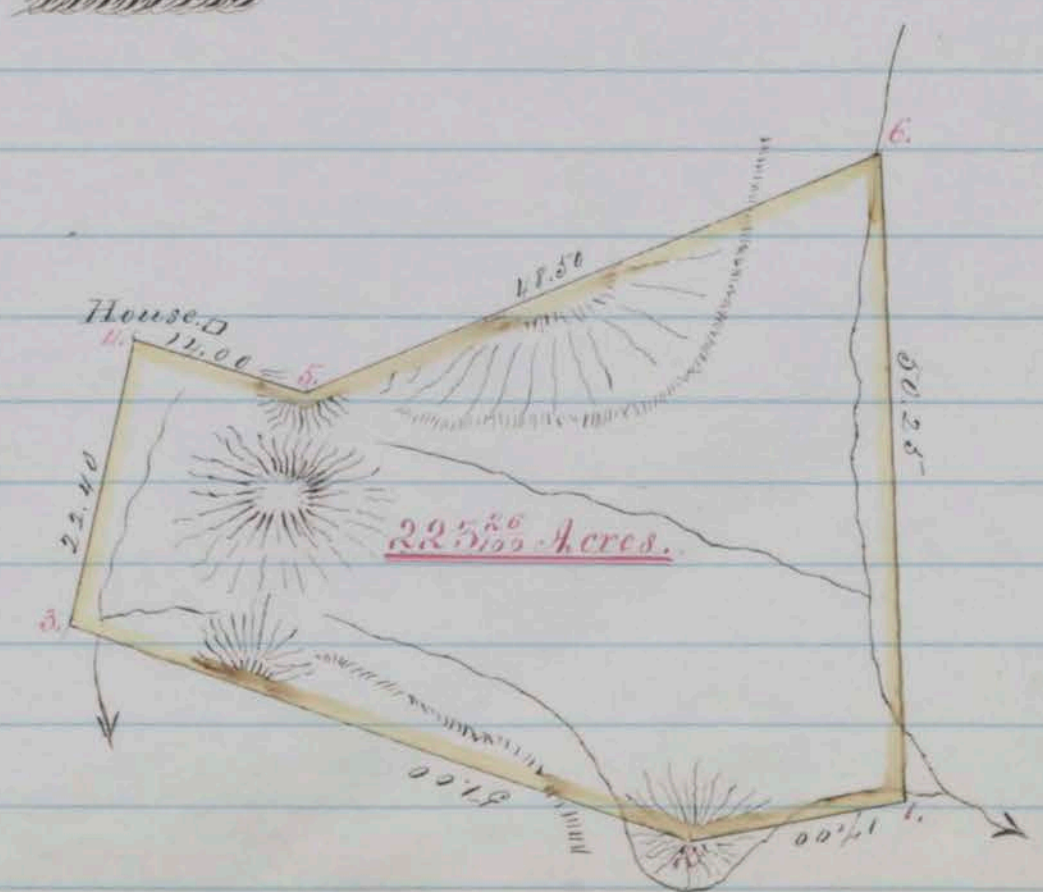
Survey "No. 47"

Washoe County, Nevada Territory.

Notes of a Survey made for William Marsh and William Albaugh of a certain tract or parcel of Grazing Land situated lying and being on the East slope of the Sierra Nevada north of the Evans Cañon and about six miles south of the Truckee River in the County and Territory aforesaid; of which tract of land the following are the boundaries, to wit: Beginning at a post placed for northeast corner marked "M & A No 1" about 1 1/2 chains from Roberts S. E. Cor. post, from which a Yellow pine 4 feet diameter marked "BT" bears "N. 38 1/2° W." 69 links; thence running "S 10° E." 17.00 chains to a pile of stone on apex of a rocky knoll "No 2", thence "S 19 3/4° W." 51 chains to a post for corner marked "M & A No 3" south side of a grass flat, thence "N. 24 1/2° W." 22.40 chains to a yellow pine 2 feet diameter, crossed & marked "M & A No 4", thence "N. 16 1/2° E." 14.00 chains to a pile of rocks for corner "No 5" on point of ridge below a cluster of Mahogonies, thence "N. 21 3/4° W." 48.50 chains to a pine stump 14 in. diameter, marked "M & A No 6" on Robinsons South line, north of a ravine, thence with said Robinsons South line down the ravine "N 88 1/2° E." 50.25 chains to the place of beginning, and containing within said above described boundaries Two hundred Twenty three and 26/100 acres. Courses expressed from the true Meridian; Magnetic Variation 16° 30' East.

William Marsh }  
 D. B. Scott }  
 D. B. Scott. } Chairman County Surveyor.

Map of Survey.  
 True Meridian.



Scale 20 Chains to Inch.

County Surveyor office  
Washoe City September 20<sup>th</sup> 1862

I hereby certify that the foregoing copy of field notes of Survey, and the above plat presents a true description and delineation of the tract of land designated, as surveyed by me August 22<sup>d</sup> 1862.

D. B. Scott  
County Surveyor for Washoe Co., N.T.

Recorded at request of William Marsh October 23<sup>d</sup> 1862. at 9.30 o'clock A.M.

P. L. Shannon,  
County Recorder.

Survey "No. 15 A."

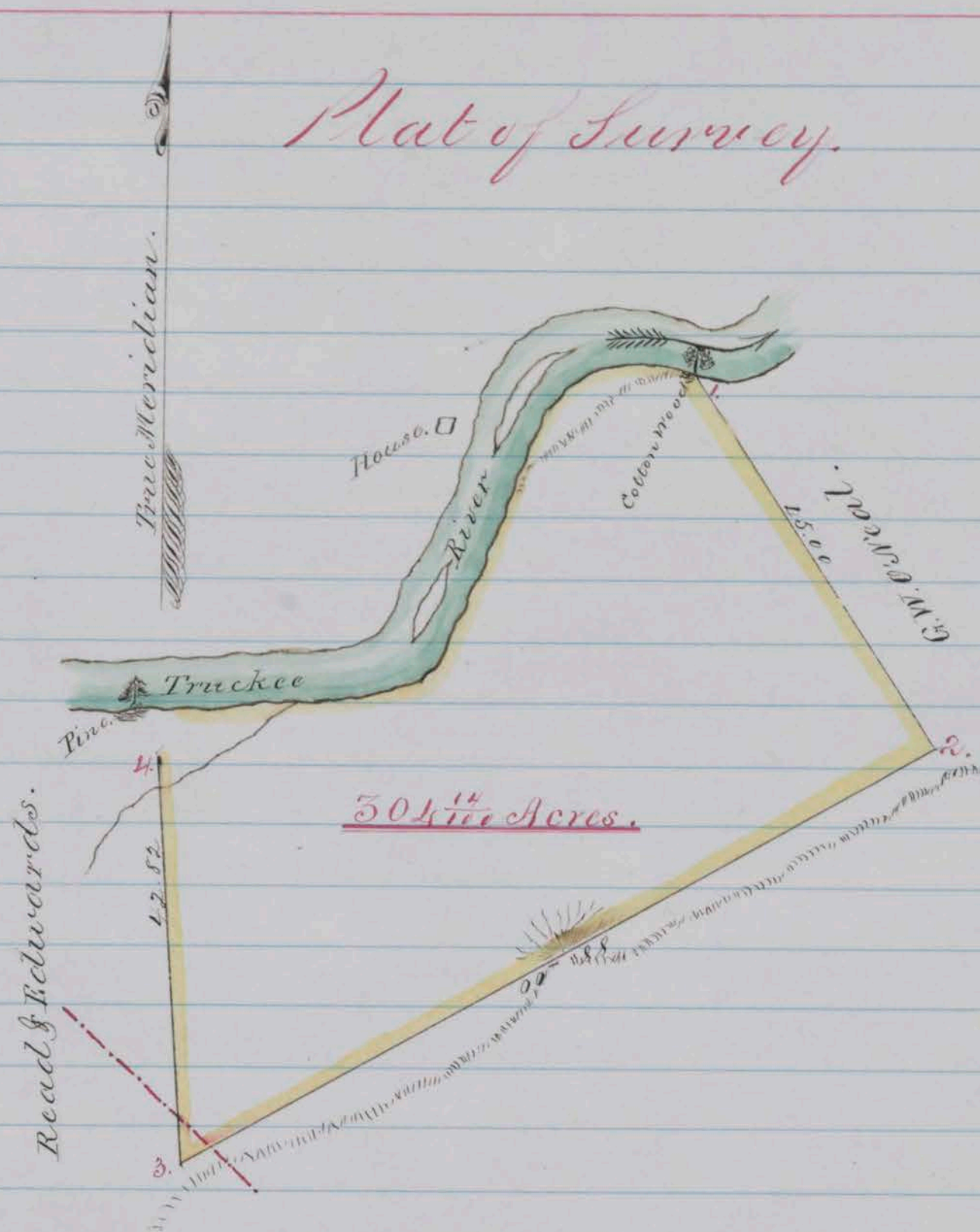
Washoe County, Nevada Territory.

Notes of a Survey made for Alonzo Jewett of a certain tract or parcel of Grazing land, situated lying and being on the South side of the Truckee River fronting thereon and adjoining on the east D. C. Read and W. Edwards' Surveys in the County and Territory aforesaid: of which tract of land the following are the boundaries, to wit: Beginning at a Cottonwood tree 16 inches diameter standing at margin of water in Truckee River, and blazed and marked for North East Corner "A.S. No. 1", thence running "S. 33° 15' E." 45.00 chains to a post for South east corner near base of a low ridge marked "A.S. No. 2", thence "S 60° 30' W." 88.00 chains to a post for South west corner marked "A.S. No. 3", on east line of and 2.18 chains northwesterly from the Southeast corner of said Read & Edwards east line "N. 4° W." 42.82 chains to their Northeast corner post, marked also "A.S. No. 4" near to bank of river, thence following down the river with its meanders to the place of beginning; and containing within said above described boundaries Three hundred four and  $\frac{4}{100}$  Acres.

Courses expressed from the true Meridian, Magnetic variation 16° 30' East.

A. Jewett }  
G. H. O'Neal } Chairmen  
D. B. Scott,  
County Surveyor.





Scale 20 Chains to Inch.

County Surveyor Office,  
Washoe City Sept 13 1862.

I hereby certify that the foregoing copy of field notes of Survey, and the above Plat presents a true description and delineation of the tract of land designated, as surveyed by me August 16<sup>th</sup> 1862.

D. B. Scott,  
County Surveyor for Washoe Co. N.T.

Recorded at request of Alonzo Jewett  
October 23<sup>rd</sup> 1862, at 9.30. a. m.  
P. C. Shannon  
County Recorder.

Survey No 45 B.

Washoe County, Nevada Territory.

Notes of a Survey made for D. C. Read and Wm Edwards of a certain tract or parcel of Grazing land, situated lying and being on the south side of the Truckee River pointing thereon and immediately below Hunters Ranch at Stone Crossing in the County and Territory aforesaid; of which tract of land the following are the boundaries, to wit: Beginning at a post placed for northwest corner and marked "D.C.R No 1" near south bank of river, and from which a pine at margin of river 20 inches diameter crossed and marked "B.T" bears "N. 8 1/2° E." 168 chains; thence running "N 86° E." 70.00 chains from which a pine 3 feet diameter on bank of river mark: ed "B.T" above an old blaze bears "N 29° W." about 5.00 chains; thence "S 4° E." 45.00 chains to a post for corner at base of hill marked "D.C.R No 3" thence "S 24° W." 35.00 chains to a post for corner on hill side marked "D.C.R No 4" thence "S 55 1/4° W." 48.50 chains to a leaning Yellow pine 4 feet diameter standing on south side of a ravine, crossed and marked "D.C.R No 5" thence "N 10° 38' W." 101.00 chains to the place of beginning; and containing within said above described boundaries Five hundred Twenty Seven and 48/100 acres. Courses expressed from the true Meridian: Magnetic Variation 16° 30' East.

D. C. Read }  
 F. Pugh } Chainmen  
 J. B. Scott  
 County Surveyor.

Plat of Survey.

True Meridian.



County Surveyors Office,  
Washoe City September 13<sup>th</sup> 1862.

I hereby certify that the foregoing copy of field notes of Survey and the above Plat presents a true description and delineation of the tract of land designated as Surveyed by me August 16<sup>th</sup> 1862.

D. B. Scott

County Surveyor for Washoe Co. N.T.

Recorded at request of H. C. Read October 23<sup>rd</sup> 1862,  
at 9.30 o'clock A.M.

P. E. Shannon  
County Recorder.

Survey "No 46."

Washoe County, Nevada Territory.

Notes of a Survey made for George H. O'Neal of a certain tract or parcel of Grazing land, situated lying and being on the south side of the Truckee River fronting thereon and adjoining on the East, Along Jewett's Survey in the County and Territory aforesaid of which tract of land the following are the boundaries, to wit: Beginning at a Cottonwood tree at Along Jewett's N.E. Corner on South bank of the Truckee River, marked also for N.W. Corner of O'Neal's Survey "G. H. O. No. 1" thence running with said Jewett's east line "S. 33° 15' E." 45.00 chains to said Jewett's Southeast corner post marked also for Southeast Corner "G. H. O. No. 2" thence "N. 57° E." 40.00 chains to a post for Southeast corner marked "G. H. O. No. 3" on a low rocky ridge; thence "N. 9° 45' E." 31.00 chains to a post for N.W. Corner marked "G. H. O. No. 4" standing on South bank of the Truckee River; thence following up the river with its meanderings to the place of beginning; and containing within said above described boundaries Two hundred thirty eight and 7/100 Acres.

Course expressed from the true Meridian,  
Magnetic Variation 16° 30' East.

A. Jewett }  
G. H. O'Neal } } Chairmen  
D. B. Scott }  
County Surveyor.

# Plat of Survey.



Scale 20 Chains to 1 inch.

County Surveyors Office,  
Washoe City Sept 13<sup>th</sup> 1862.

I hereby certify that the foregoing copy of field notes of Survey, and the above Plat presents a true description and delineation of the tract of land designated, as surveyed by me August 16<sup>th</sup> 1862.

D. B. Scott,  
County Surveyor for Washoe Co. N. V.

Recorded at request of E. W. Ornal October 23<sup>rd</sup> 1862 at 9.30 o'clock a. m.

P. O. Johnson  
County Recorder?

Survey No 57.

Washoe County Nevada Territory.

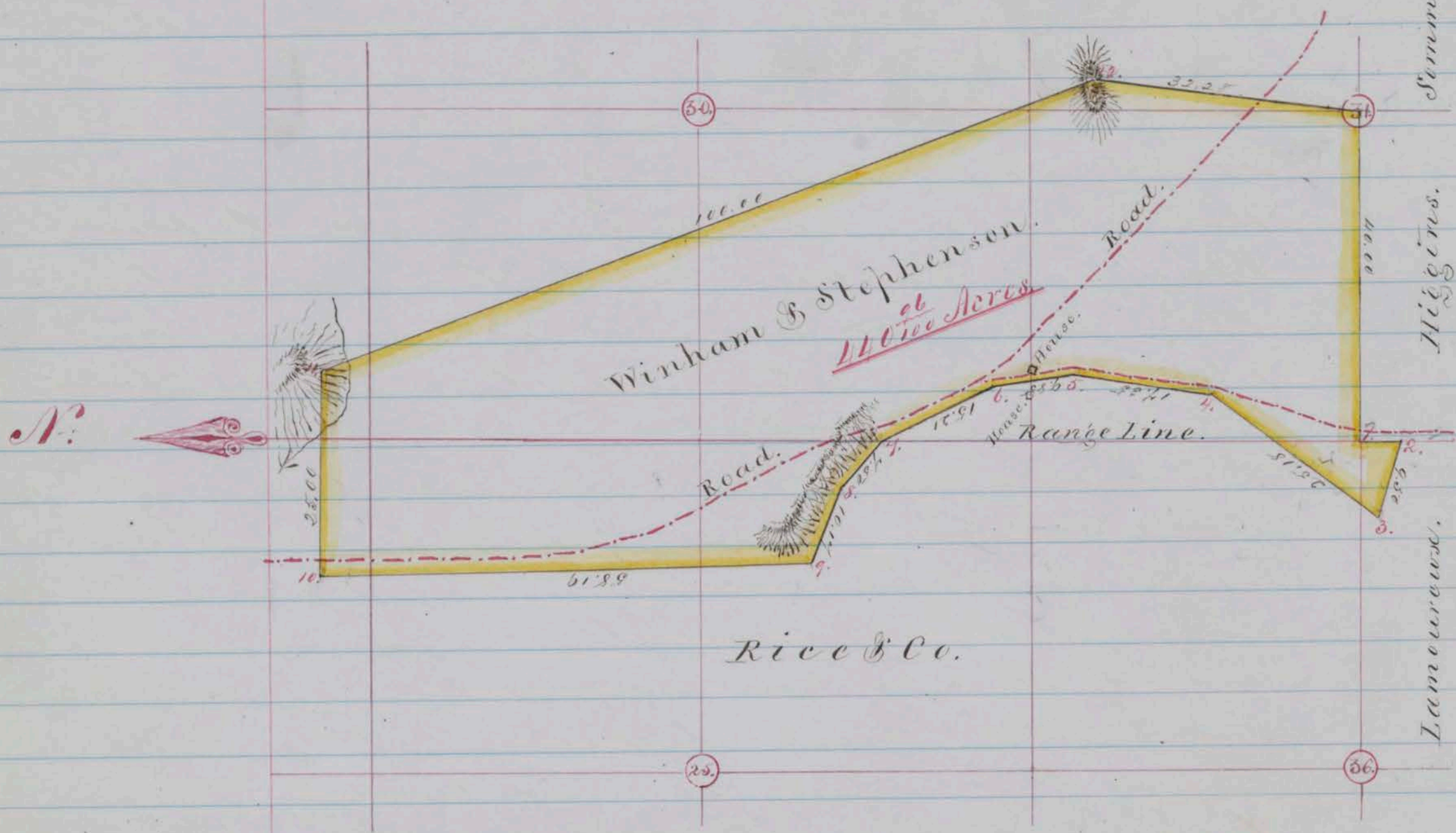
Notes of a Survey made for W. S. L. Winham and R. B. Stephenson of a certain tract or parcel of Grazing land, situated lying and being on the East side of Washoe Valley and adjoining lands belonging to Peter Rice & others in the County and Territory aforesaid; of which tract of lands the following are the boundaries, to wit:

Beginning at quarter Section post on line between Ranges 19 and 20 East, in Township 17 North, and between Sections 31 and 36 according to United States Surveys as extended in Washoe Valley; thence running South on Range line 4.90 chains to post "No 2" at corner of Lamoreux's line of fence posts; thence "N. 73 $\frac{1}{2}$ ° W." with line of posts 9.50 chains to post "No 3"; thence with line of Rice & Co's ditch & fence as follows; to wit: "N. 35 $\frac{3}{4}$ ° E." 25.18 chains to post "No 4"; thence "N. 9° E." 17.35 chains to post "No 5"; thence "N. 6 $\frac{1}{2}$ ° W." 9.85 chains to post "No 6"; thence "N. 26° W." 15.21 chains to post "No 7"; thence "N. 47 $\frac{1}{2}$ ° W." 7.50 chains to post "No 8"; thence "N. 69° W." 10.17 chains to post "No 9"; thence "N. 1 $\frac{1}{2}$ ° W." 58.19 chains to post for Northwest corner and North-east corner of Rice & Co's line of fencing & ditch, said post being on a bed "W. S. N. W. Co No 10"; thence East 25.00 chains to post "No 11" for Northeast corner on south slope of hill side, thence "S. 20 $\frac{1}{2}$ ° E." 100.00 chains to post "No 12" on a rocky outlying ridge; thence "S. 7° W." 32.28 chains to quarter Section post at centre of Section 31, T. 17, N. R. 20 E. Said post also forming the Northeast corner of Higgins; and Northwest corner of Summers & M. Pauland's Surveys; thence with North line of said Higgins' Survey West 40.00 chains to the place of beginning and containing within said above described boundaries Four hundred forty and  $\frac{9}{100}$  Acres.

Courses expressed from the true Meridian, Magnetic Variation 17° 00' East.

R. B. Stephenson }  
John Thomas } Chairmen, County Surveyors.  
D. B. Scott.

Plat of Survey



Scale 20 Chains to Inch.

County Surveyor Office,  
 Warhoo City Oct 23<sup>rd</sup> 1862.

I hereby certify that the foregoing copy of field notes of survey, and the above Plat, presents as true description and delineation of the tract of land designated as surveyed by me October 4<sup>th</sup> 1862.

D. B. Scott,  
 County Surveyor for Warhoo Co. N. S.

Recorded at request of W. P. L. Winham Oct. 23<sup>rd</sup> 1862, at 2.50 o'clock P. M.  
 P. E. Shannon  
 County Recorder.

✓ Description and Plot of a Survey of Timber Land lying on the Eastern slope of the Sierra Nevada mountains, about four miles West of the Truckee Meadows, in Carson County Nevada Territory.

Surveyed for C. B. Hamilton, Asa Persons, and J. Cass. Sept 30<sup>th</sup> 1861.

By Andrew J. Hatch Deputy County Surveyor.

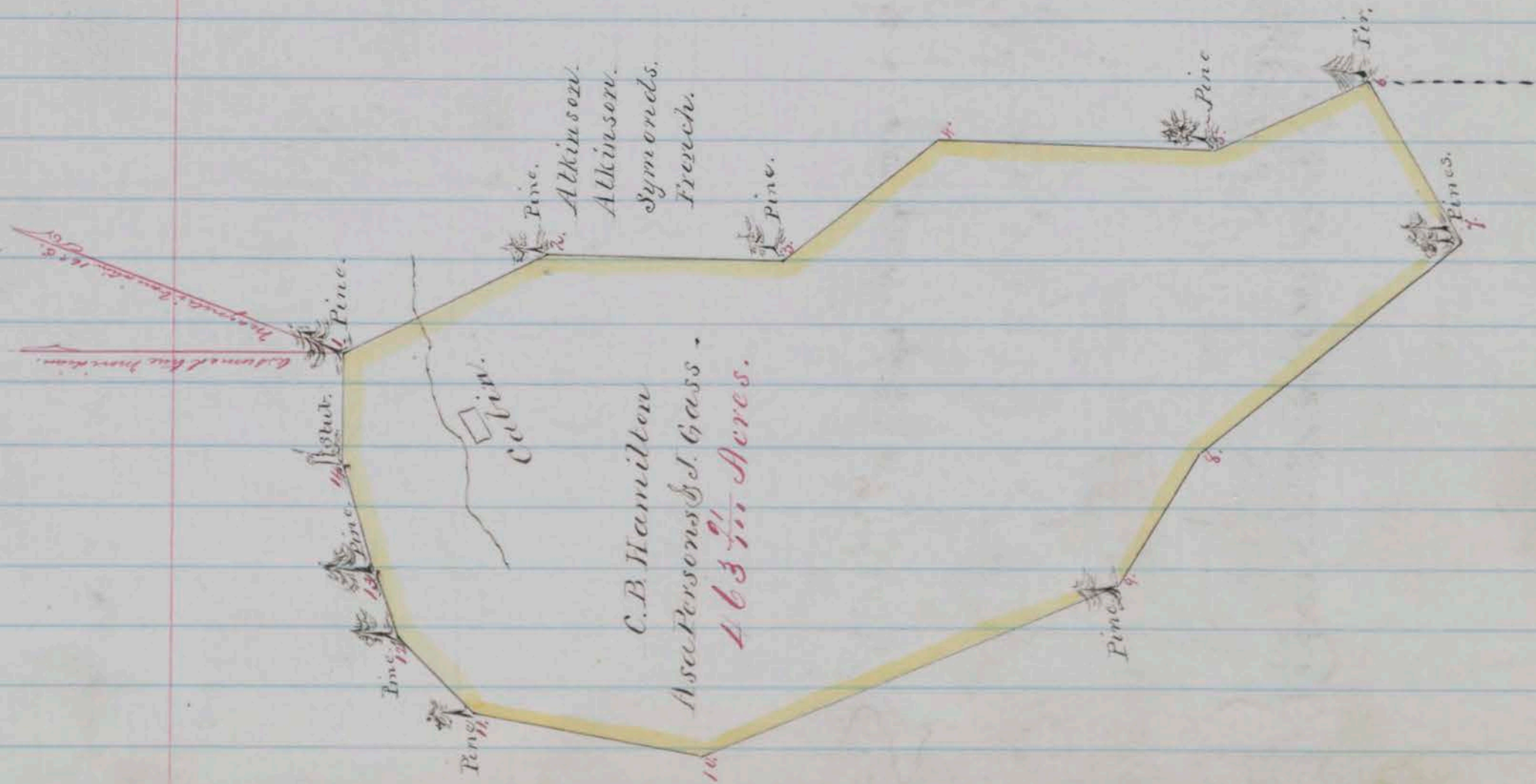
Chairmen D. J. Gloyd and C. B. Hamilton.

Note. Bearings expressed from assumed true meridian. Variation at station No 1 = 16° E.

Beginning at a pine tree 3 feet in diameter on a ridge sloping easterly and running thence

- |                 |       |                                  |        |
|-----------------|-------|----------------------------------|--------|
| 1 S 26 3/4 E.   | 23.31 | chains to a pine 4 feet in diam. | thence |
| 2 South         | 23.47 | " to a pine tree                 | thence |
| 3 S 40 7/2 E.   | 20.00 | " to a stake                     | thence |
| 4 South         | 29.00 | " to a pine tree                 | thence |
| 5 S 23 3/4 E.   | 17.10 | " to a fir                       | thence |
| 6 S 57 W.       | 19.00 | " to twin pines                  | thence |
| 7 N. 41. W      | 36.15 | " to a stake                     | thence |
| 8 N. 61 W       | 15.00 | " to a pine tree                 | thence |
| 9 N. 24 1/4 W.  | 46.00 | " to a stake                     | thence |
| 10 N 9 1/2 E.   | 24.00 | " to a pine tree                 | thence |
| 11 N 43 1/2 E.  | 11.10 | " to a pine tree                 | thence |
| 12 N. 67 E.     | 6.87  | " to a pine tree                 | thence |
| 13 N. 74 1/2 E. | 12.20 | " to a dry pine stub             | thence |
| 14 East         | 11.29 | " to place of beginning          |        |
- Containing 463.91 Acres

Approved Oct 19<sup>th</sup> 1861.  
 Geo. J. Long  
 Gleichenan.



Scale 20 chains to 1 inch.

I Certify the above description and Plot to be correct,

Andrew J. Hatch.

Galena Oct 15<sup>th</sup> 1861.

Deputy County Surveyor

I Certify the above description and plot to be correct.

S. N. Marlette

Gold Hill Oct 17<sup>th</sup> 1861.

County Surveyor.

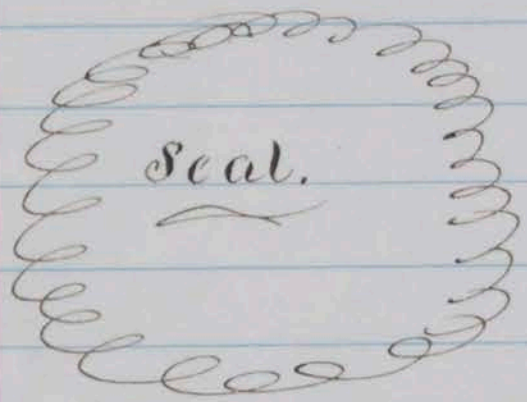
Filed 4 P. M. 22<sup>d</sup> Oct. 1861

Recorded 10. A. M. 1 Novem 1861. Saml. King Recorder.

United States of America  
Territory of Nevada 3 p.

I Certify that the foregoing is a true, full and correct copy of the original records of Carson County in my custody as the same is recorded on Page 122 Vol 4 Kings records.

Witness my hand and the seal of said Territory at Office in Carson City this 15<sup>th</sup> day of October A. D. 1862.



Orion Clemens  
Secretary of Nevada Territory

Recorded at request of C. B. Hamilton on 24<sup>th</sup> October 1862 at 2.45 O'clock P. M.

P. C. Shannon  
County Recorder.



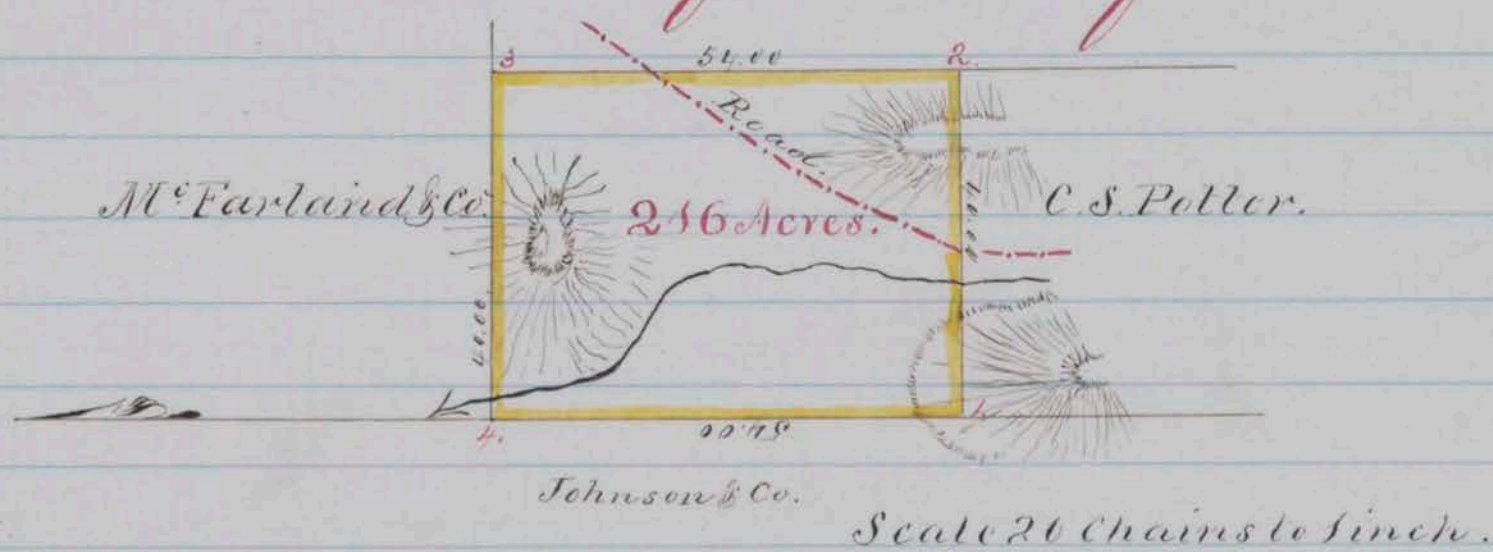
Survey No 59.

Washoe County Nevada Territory.

Notes of a survey made for Frank Fuller of a certain tract or parcel of Grazing land situated lying and being on Snow Storm Cañon on the East side of Washoe Valley and opposite the town of Ophir in the County and Territory aforesaid; of which tract of land the following are the boundaries, to wit. Beginning at the Southwest corner of C. S. Potters Survey South of ravine from Snow Storm Cañon thence running with said Potters west line North 40.00 chains to his North west corner post marked also "T No 2", thence West 54.00 chains to post for North west corner marked "T No 3" on section line 4.75 chains North of M<sup>c</sup>Farlands & Summers North east corner, thence South 40.00 chains to post for Southwest Corner marked "T No 4", thence East 54.00 chains to the place of beginning; and containing within said above described boundaries Two hundred Sixteen Acres. Courses expressed from the true Meridian. Magnetic Variation 16° 30' East.

R. F. Riddle }  
 John Thomas } Chairmen  
 D. B. Scott, County Surveyor

Plat of Survey.



County Surveyors Office  
 Washoe City Oct 23<sup>rd</sup> 1862.

I hereby certify that the foregoing Copy of field Notes of Survey and the above Plat presents a true description and delineation of the tract of land designated, as surveyed by me October 10<sup>th</sup> 1862.

D. B. Scott

County Surveyor for Washoe Co. N. T.

Recorded at request of Frank Fuller Oct 28<sup>th</sup> 1862, at 9 o'clock A.M.

J. C. Grayson  
 County Recorder.

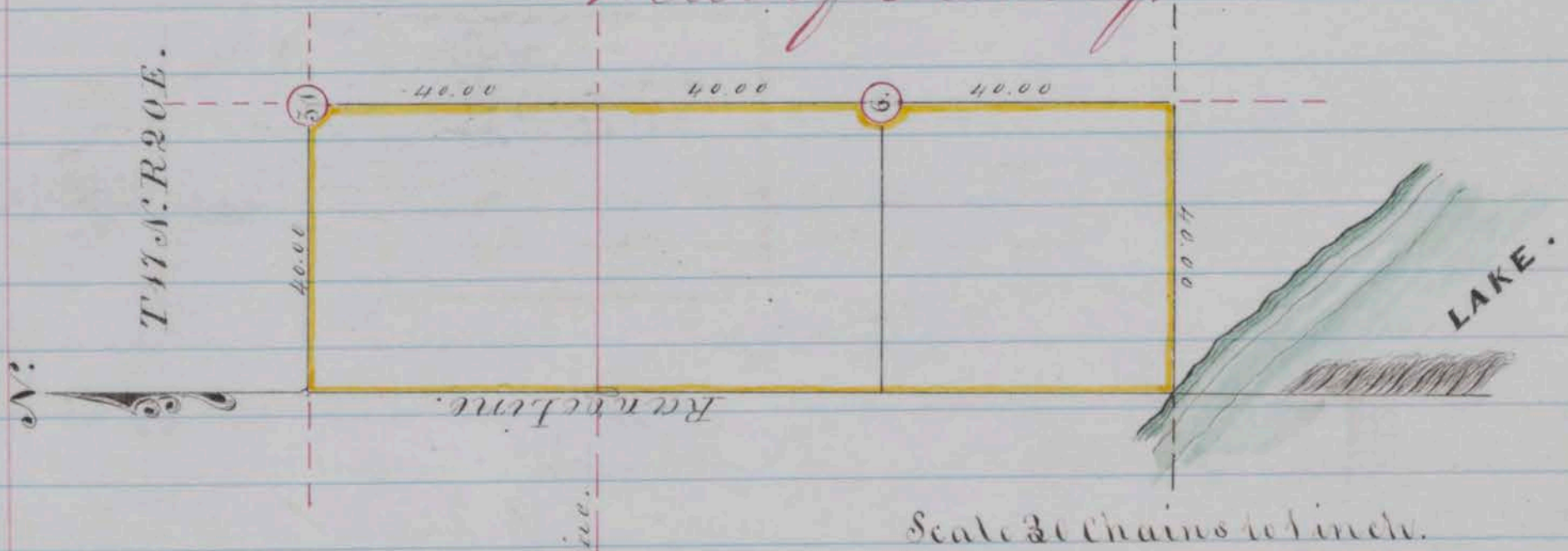
Survey No 27

Washoe County, Nevada Territory.

Notes of Survey made for E. B. Higgins, N. K. Clapp and L. N. Ryan of a certain tract or parcel of Sage & Grass Land Situated lying and being on the East side of Washoe Valley in the County and Territory aforesaid; of which tract of land the following are the boundaries, to wit: Beginning at the Corner of Section Nos. 1, 6, 12 and 7 Township 16 North, and on line between Ranges 19 and 20 East according to the United States Surveys as projected on Nevada Territory. Said Corner being designated by a post appropriately marked, standing on the Northeast shore of the Upper Lake in Washoe Valley; thence running due East 40.00 chains to a quarter section post for corner; thence North 120.00 chains to a quarter section post for corner; thence West 40.00 chains to a quarter section post for corner on Range line; thence with said Range line S. 120.00 chains to the place of beginning; embracing the West half of Section No. 6, Township 16 North Range 20 East, and the Southwest quarter of Section No. 31, Township 17 North, Range 20 East, and containing within said above described boundaries Four hundred and Eighty (480) Acres.

R. D. Stephenson }  
John Clements } Chairmen  
L. P. Scott  
County Surveyor.

Plat of Survey.



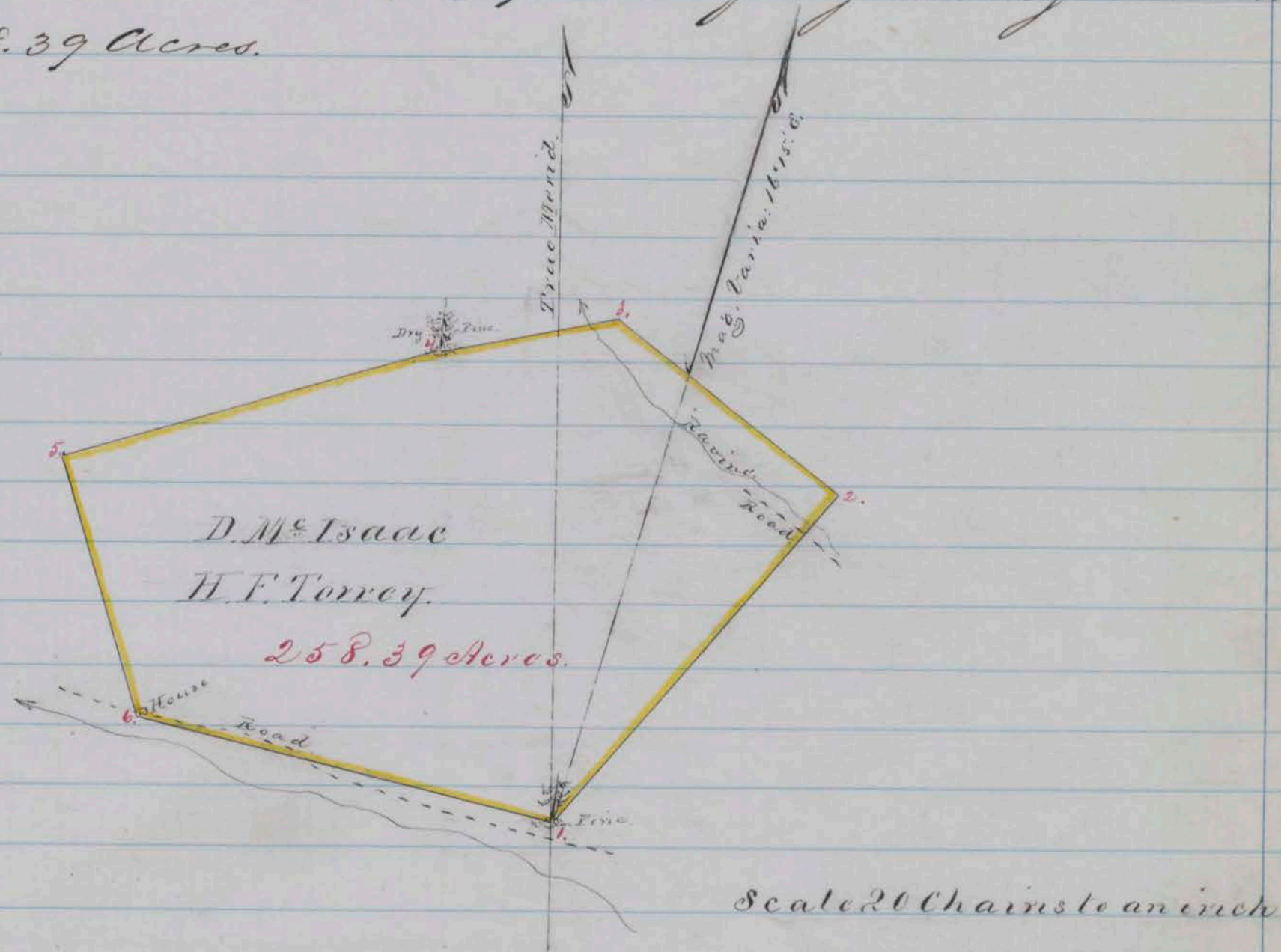
County Surveyor Office  
Washoe City June 5<sup>th</sup> 1862

I hereby certify that the foregoing copy of field notes of Survey presents a true description and delineation of the tract of land designated as surveyed by me June 4<sup>th</sup> 1862.

County Surveyor for Washoe Co  
Recorded at request of C. S. Potter Dec 25<sup>th</sup> 1862 at 10.10 o'clock  
A. M. P. E. Shannon. County Recorder.

Survey No 2.

✓ Description and Plot of a Survey of Wood Land lying on the north side of the Newton Toll road in the Aqueduct Mining District in Washoe County Nevada Territory.  
 Surveyed for D. M. Isaac, and H. F. Torrey Dec 26<sup>th</sup> 1861.  
 By Andrew J. Hatch County Surveyor. Chainmen John Todd & N. Holder. Bearings expressed from the true meridian. Variation at Station No 1.  $16^{\circ}15'$  East  
 Beginning at a pine tree (blazed and marked) on the north side of the Toll road and running thence  
 1.  $N 40^{\circ} E. 45.00$  chains to a stake on the west side slope of a hill, thence  
 2.  $N 52^{\circ} W. 29.00$  chains to a stake on the N.E. side of a ravine, thence  
 3.  $S 80^{\circ} W. 18.50$  chains to a Dry Pine Tree, thence  
 4.  $S 73^{\circ} W. 40.00$  chains to a stake, thence  
 5.  $S 77^{\circ} E. 28.00$  chains to M. Isaac & Torrey's house, thence  
 6.  $S 76^{\circ} E. 44.00$  chains to place of beginning. Containing 258.39 Acres.



I Certify the above description and Plot to be correct and that the same is a true Copy of the Original on file in my office.

Washoe City Washoe County Nevada Territory  
 Delivered this 6<sup>th</sup> day of January 1862.

Andrew J. Hatch  
 County Surveyor

Recorded at request of Wm. H. Graves Nov 7<sup>th</sup> 1862  
 at 30 min past 11 o'clock

P. E. Shannon  
 County Recorder.

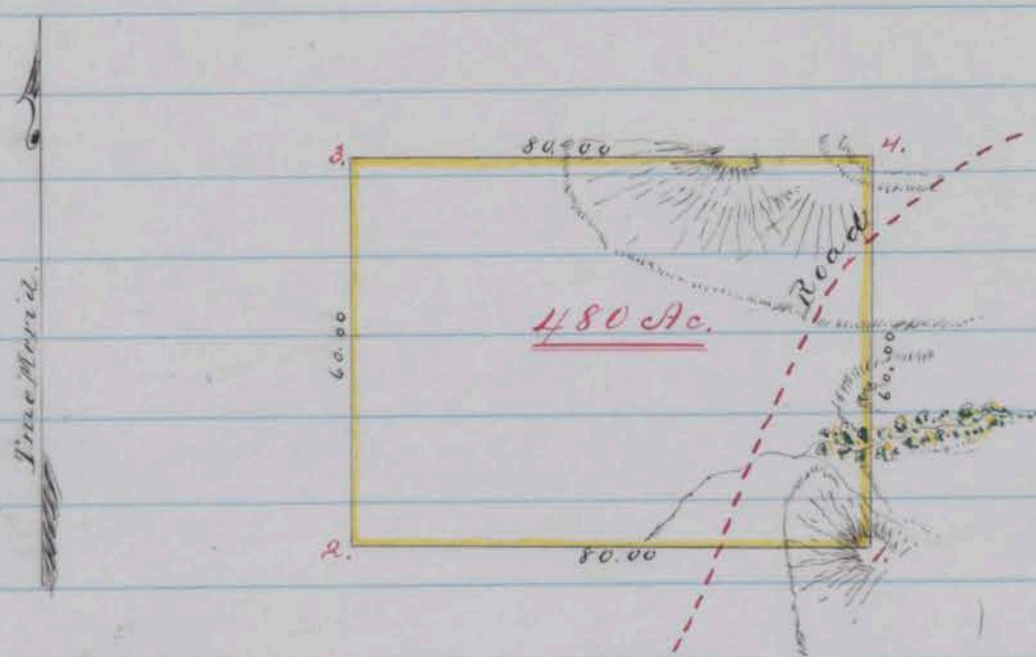
Survey No 58

Washoe County Nevada Territory.  
 Notes of a Survey made for R. R. Johnson and John  
 Bowman of a certain tract or parcel of grazing land,  
 situated lying and being on the east side of Washoe  
 Valley and South of Snow Storm Cañon in the County  
 and Territory aforesaid; of which tract of land the  
 following are the boundaries, to wit: Beginning  
 at a large granite rock on side of a ridge sloping  
 north to a steep ravine, stake in rock marked for  
 Southeast Corner "T & B No 1." thence running west 80.00 -  
 chains to post for Southwest Corner marked "T & B No 2."  
 thence north 60.00 chains to post for Northwest corner  
 marked "T & B No 3." thence East 80.00 chains to post for North  
 east corner marked "T & B No 4" on hill side - sloping north  
 towards Snow Storm Cañon; thence South 60.00 chains  
 to the place of beginning; and containing within said  
 above described boundaries, Four hundred Eighty  
 Acres. Courses expressed from the true Meridian.  
 Magnetic Variation  $16^{\circ} 30'$  East.

R. F. Riddle }  
 R. R. Johnson }

L. B. Scott  
 County Surveyor

### Plat of Survey.



Scale 40 Chains to 1 inch.

County Surveyor's Office,  
 Washoe City Oct 23 1862.

I hereby certify, that the foregoing copy of  
 field notes of Survey and the above Plat presents  
 a true description and delineation of the tract  
 of land designated, as Surveyed by me Oct 9<sup>th</sup>  
 1862.

County Surveyor for Washoe Co.  
 Recorded at request of R. R. Johnson on Nov 25 1862 at 2 o'clock  
 P. M. P. E. Shannon. County Recorder.

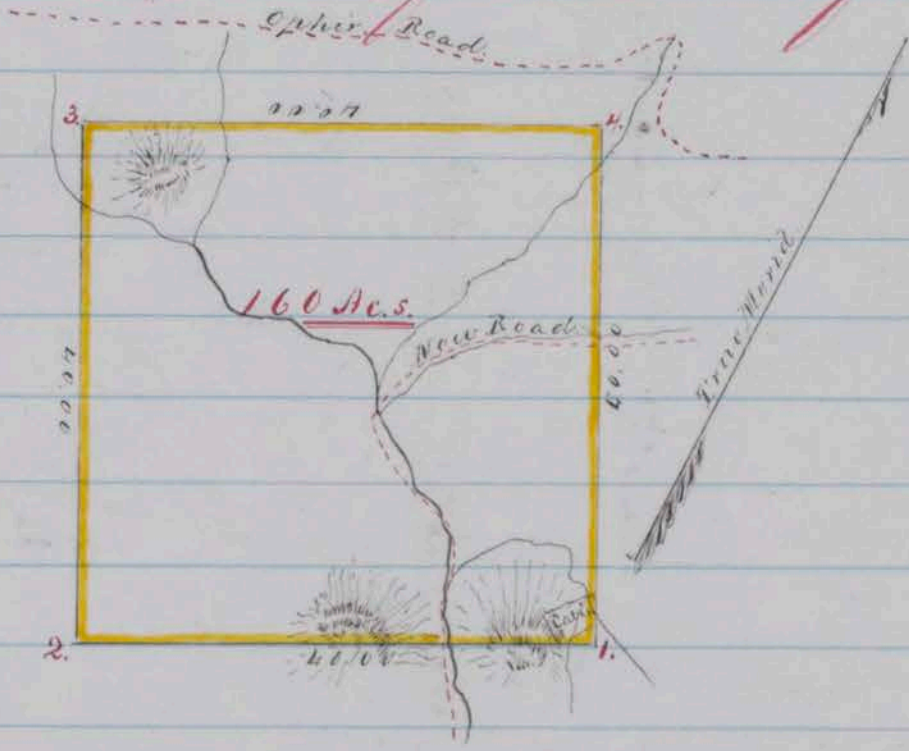
Survey No 64.

Washoe County Nevada Territory.

Notes of a Survey made for John Ballet of a certain tract or parcel of Wood & Garden land, situated lying and being at the head of Down Starn Canon on the West-ern Slope of the Virginia Range of Mountain in the County and Territory aforesaid of which tract of land the following are the boundaries, to wit: Beginning at a post on S. E. side of Ballets Garden fence marked "SV No 1" whence a cedar 15 inches diameter standing in a ravine, bears N 51 3/4° E. 2.52 chains distant and running thence N 63° W 40.00 chains to a post marked "SV No 2" thence N 27° E 40.00 chains to a post marked "SV No 3" whence a cedar stub blazed and marked "BT" bears S 69 3/4° W 37 links distant, thence S 63° E 40.00 chains to post for corner marked "SV No 4" on West side of deep ravine thence S 27° W 40.00 chs to the place of beginning, and containing within said above described boundaries, One hundred and Sixty Acres. Courses expressed from the true Meridian: Magnetic Variation 16° 30' East

John Ballet }  
 W. Hoyt } } Chairmen  
 A. J. Hatch - Deputy  
 County Surveyor

Plat of Survey.



Scale 20 Chains to an inch.

County Surveyor Office  
 Washoe City Nov 14 1862

I hereby certify that the foregoing copy of field notes of Survey and the above plat presents a true description and delineation of the tract of land designated as surveyed by me Oct 30<sup>th</sup> 1862

W. D. Scott by A. J. Hatch  
 County Surveyor for Washoe Co

Read at request of John Ballet Nov 25<sup>th</sup> 1862 @ 3 o'clock P. M.  
 P. E. Shannon County Recorder

Survey No 66.

## Washoe County Nevada Territory.

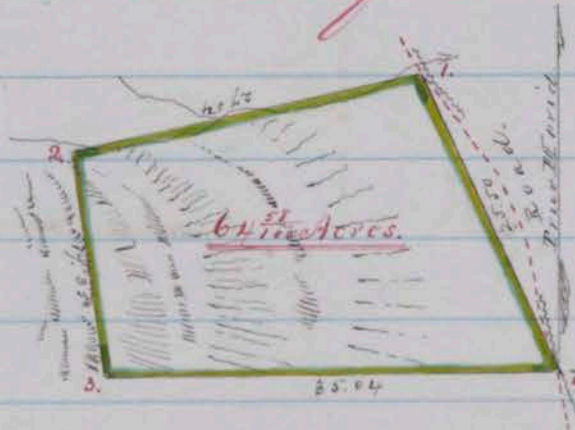
Notes of a Survey made for Elias Owens and J. M. Gregory of a certain tract or parcel of Wood land situated lying and being cut off of J. Freys ranch in Washoe Valley in the County and Territory aforesaid; of which tract of land the following are the boundaries, to wit:

Beginning at a post in J. Freys fence at a point where a small stream crosses fence and road whence J. Freys house bears  $N 13^{\circ} W$ . said fence post being marked for corner "F. O. No 1" thence running  $S 77^{\circ} 1/2' W$  27.54 chains to a post marked for corner "F. O. No 2" whence a pine stump 2 1/2 feet diameter marked "B. T." bears  $N 80^{\circ} E$  30 links distant, thence  $S 77^{\circ} 1/2' E$  17.35 to post on line with fence between Fobson and Freys marked for corner "F. O. No 3", whence a pine 2 feet diameter blazed and marked "B. T." bears  $N 31^{\circ} W$  76 links distant, thence East on line with Frey & Fobsons fence in valley 35.04 chains to post for corner marked "F. O. No 4" at foot of hill and 50 links West of post at termination of Frey & Fobsons fence thence  $N 24^{\circ} W$  along West side of road 25.30 chains to the place of beginning and containing within said above described boundaries Sixty four and fifty eight hundredths Acres. Course expressed from the true Meridian. Magnetic Variation  $16^{\circ} 30'$  East

L. F. Reed }  
Eli Newton } Chairmen

D. J. Scott }  
B. A. J. Hatch Deputy }  
County Surveyor.

## Map of Survey.



County Surveyors Office  
Washoe City Nov 17<sup>th</sup> 1862

I hereby Certify that the foregoing copy of field Notes of Survey and the above Map presents a true description and delineation of the tract of land designated as Surveyed by me Nov 5<sup>th</sup> 1862

D. J. Scott by A. J. Hatch Dep  
County Surveyor for Washoe Co

Recorded at request of E. Owens Nov 26<sup>th</sup> 1862 at 10 o'clock A. M

H. Shannon County Recorder


Survey No 63.

Washoe County Nevada Territory.

I Note of a Survey made for George J. Lammon of a cer-  
 -tain tract or parcel of Wood land situated lying and being  
 North of Coover and Bradford, Survey on the Western  
 slope of the Virginia Range of Mountains in the County  
 and Territory aforesaid, of which tract of land the  
 following are the boundaries, to wit: Beginning at  
 Station No 6 of Coover's Survey and running thence  
 N 76° E. with Coover's line 1350 chains to a Nut pine 8 in.  
 diameter blazed and marked G.T.T. No 2 thence S 62° E 25.30  
 chains to a Nut pine 8 in. diameter blazed and marked  
 G.T.T. No 3 thence S 78° W 25.55 chains to a pine stump blazed  
 and marked G.T.T. No 4 thence N 69 1/2° W 800 chains to a pine  
 sapling 6 inche diameter blazed and marked for Coover  
 G.T.T. No 5 thence S 66° W 520 chains to a pine 20 in. diame-  
 -ter blazed and marked B.C. No 8 also marked for Coover  
 G.T.T. No 6 thence with Coover's line N 19 1/2° W 9.00 chains  
 to a pine for Coover blazed and marked B.C. No 7 also  
 marked G.T.T. No 7 thence N 46 1/2° E. with Coover's line 6.75  
 chains to the place of beginning and containing  
 within said above described boundaries Forty  
 and Ninety two One hundredth (40 92/100) Acres Course  
 expressed from the true Meridian. Magnetic  
 Variation 16° East

D. B. Scott  
 G. J. Lammon }  
 } Chairmen  
 By A. J. Hatch Deputy  
 County Surveyor

Map of Survey.



County Surveyor's Office  
 Washoe City Nov 14<sup>th</sup> 1862

I hereby Certify, that the foregoing Copy of full  
 Note of Survey and the above Map presents a true  
 description and delineation of the tract of land  
 designated as Surveyed by me Oct 29<sup>th</sup> 1862.

D. B. Scott by A. J. Hatch, Dep  
 County Surveyor for Washoe Co  
 Recorded at request of A. J. Hatch Nov 29<sup>th</sup> 1862  
 Oct 11<sup>th</sup> '62. P. E. Shannon County Recorder

Survey No "62"


Washoe County Nevada Territory

Notes of a Survey made for E. Hamilton and William  
 P. Brown of a certain tract or parcel of Sage and Grass land,  
 situated lying and being West of and adjoining the ranches  
 of Joshua Brown and S. Alexander in Steamboat Valley  
 in the County and Territory aforesaid; of which tract  
 of land the following are the boundaries, to wit.  
 Beginning at a post marked "E.H.P No 1" whence J. Brown  
 line bears  $N 61^{\circ} \frac{1}{4} E$  Sango house bears  $N 28^{\circ} \frac{1}{4} E$ , and  
 running thence  $N 21^{\circ} 35' E$  in line with Sango's house 57.55  
 chains to a post marked "E.H.P No 2" thence  $N 16^{\circ} W$  40.00 chs.  
 to a post marked "E.H.P No 3" whence Sango house bears  $S 9^{\circ} \frac{1}{2}$   
 $W$  South end of Sango's house bears East, thence  $N 72^{\circ} \frac{3}{4} E$   
 18.30 chains to post for corner marked "E.H.P No 4" (whence South  
 end of Sango's house bears  $S 88^{\circ} \frac{1}{2} E$ ) thence  $S 27^{\circ} \frac{1}{4} E$  9.95 chs.  
 to S.W. corner of Sango's garden fence, post marked "E.H.P  
 No 5" thence  $N 72^{\circ} \frac{3}{4} E$  with line of garden fence 5.60 chains to  
 S.E. corner of garden fence, post marked for corner "E.H.P  
 No 6" thence  $S 21^{\circ} \frac{1}{2} E$  with line of road 28.50 chains to N.E.  
 corner of J. Brown's field, fence post blazed and marked  
 "E.H.P No 7" thence  $S 58^{\circ} W$  53.35 chains to N.W. corner Brown's  
 fence, fence post marked "E.H.P No 8" thence  $S 16^{\circ} \frac{1}{4} E$  with line  
 of fence to post for corner marked "E.H.P No 9" thence  $S 51^{\circ} W$   
 with Brown's fence 14.45 chains to corner post marked "E.H.P  
 No 10" thence  $S 21^{\circ} E$  6.00 chains to P. Brown's N.E. corner marked  
 "E.H.P No 11" also marked "P.B No 1" thence  $S 64^{\circ} \frac{1}{4} W$  with P. Brown's  
 north line 44.70 chains to post marked "E.H.P No 12" also "P.B.  
 No 4" thence  $N 32^{\circ} \frac{1}{4} W$  40.06 chains to the place of beginning,  
 and containing within said above described boundaries,  
 276 <sup>30</sup>/<sub>100</sub> Acres  
 Course expressed from the true Meridian. Magnetic  
 Variation  $16^{\circ} 30' E$  East

E. Hamilton  
 and  
 William P. Brown

Chambers  
 County Surveyor  
 By A. J. Hatch  
 Deputy

Plat of Survey













I hereby certify that I surveyed the above described lands for the above named parties and that the said Survey is correct

A. J. Hatch  
Surveyor.

Galena July 20<sup>th</sup> 1862.

I hereby certify that on the \_\_\_\_\_ day of November 1862 I segregated one hundred acres of land for Foster from G. Lesieur Survey by setting a post in said Lesieur easterly line at a distance of 84.73 chains from his S. E. Corner and running thence N 81° W 50.00 chains to a post on his W. easterly line as shown by the red shaded line on the above plot

A. J. Hatch  
Surveyor.

Recorded at request of G. Lesieur at 30 min. past 10' A. M. on Dec 5<sup>th</sup> 1862.

P. E. Shannon  
County Reader.


Survey No "61"

Washoe County Nevada Territory.

Notes of a Survey made for J. M. Laughlin for Water Power and Mill purposes, embraced in a certain tract or parcel of Wood Land, situated lying and being in the "Newton Canon" and on the South fork of the same in the Aguee Fire Mining District in the County and Territory aforesaid; of which tract of land the following are the boundaries to wit: Beginning at a post on Northeast side of ravine marked "J.M.T. No 1" whence a small pyramid of rocks bears North 50 links, and about 3 chains South East from the point where the road crosses the ravine; thence running S. 65 3/4° W. 3.00 chains to a cedar 10 inches diameter blazed and marked "J.M.T. No 2", whence a cedar 10 inches diameter bears N 6° E. 100 chains distant marked "B.T." thence N 26 1/4° W. descending Westly side of Canon 2744 chains to a nut pine 1 foot diameter blazed and marked "J.M.T. No 3" whence old Toll house bears N. thence N 65 1/2° W 47.30 chains to a nut pine stump (on B.H. Hughes North by line) 1 foot diameter axed and marked "J.M.T. No 4" thence with Hughes line N 40 1/2° W. 8.50 chs. to a nut pine 18 in. diameter axed and marked "J.M.T. No 5" also marked "G.H. No 1" thence S 41 1/4° E. 52.30 chains to a dry nut pine stump 2 feet diameter blazed & marked "J.M.T. No 6" whence Toll house bears S 22 1/2° W. thence S 21 1/2° E. 35.70 chains to the place of beginning; and containing within said above described boundaries Forty one and forty hundredths (41 40/100) Acres. Courses expressed from the true Meridian. Magnetic Variation 16° 30' East

J. M. Laughlin  
 L. M. Laughlin      Chairman      County Surveyor  
 D. B. Scott      Deputy

Plat of Survey.



Recorded at request  
 of A. J. Hatch at 11  
 o'clock a.m. Nov 17<sup>th</sup>  
 1862.

P. E. Shannon County Clerk and delimitation of the tract of land designated, as surveyed by me Oct 22<sup>nd</sup> 1862.

County Surveyor Office  
 Washoe City Oct 28<sup>th</sup> 1862.

D. B. Scott  
 County Surveyor

Survey No. 78.

Washoe County Nevada Territory.

Notes of a Survey made for A. C. Jellison and Henry Monte of a certain tract or parcel of Timber land, situated lying and being in "White's Cañon" on Barrows creek about five miles north west of Calena in the County and Territory aforesaid, of which tract of land the following are the boundaries to wit: Beginning at a Pine tree (blazed and marked "T.M. No 1" on top of ridge) north of said Cañon, thence running  $S. 48^{\circ} W. 22.75$  chains along top of ridge to a post on rocky point marked for Corner "T.M. No 2" whence a Yellow pine 2 1/2 feet diameter blazed and marked B.T. bears E. 50 links distant, thence  $S. 11^{\circ} E. 40.00$  chains to a post on top of ridge marked for Corner "T.M. No 3" thence  $N. 78^{\circ} E. 22.75$  chains to a fir near upper side of little flat, blazed and marked for corner "T.M. No 4" thence  $N. 11^{\circ} W. 40.00$  chains, to the place of beginning; and containing within said above described boundaries Ninety one acres. Courses expressed from the true Meridian; Magnetic Variation  $11^{\circ}$  East.

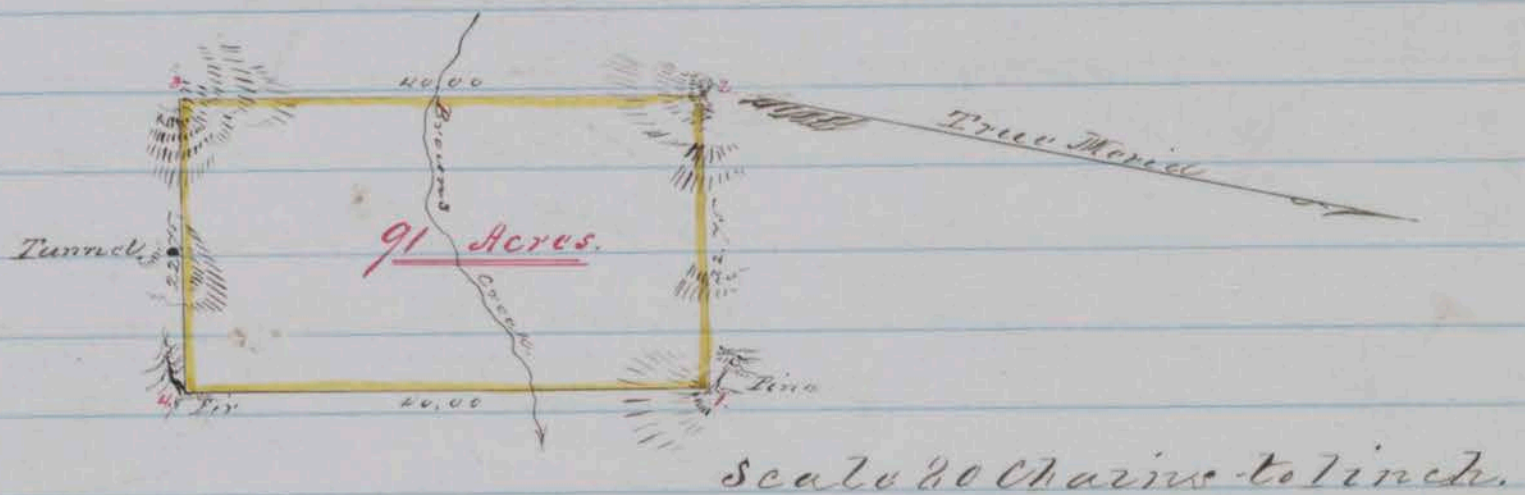
Henry Monte

A. J. Hatch.

James Neal

Chairman Dep. County Surveyor.

## Plat of Survey.

County Surveyor's Office  
Washoe City Dec 12<sup>th</sup> 1862

I hereby certify that the foregoing copy of field notes of Survey, and the above Plat presents a true description and delineation of the tract of land designated as Surveyed by me November 14<sup>th</sup> 1862.

D. S. Scott

By A. J. Hatch Dep. County Surveyor

Read at request of Henry Monte at 11 A.M.  
Dec 18<sup>th</sup> 1862P. C. Shannon  
County Recorder.

Survey No 79.

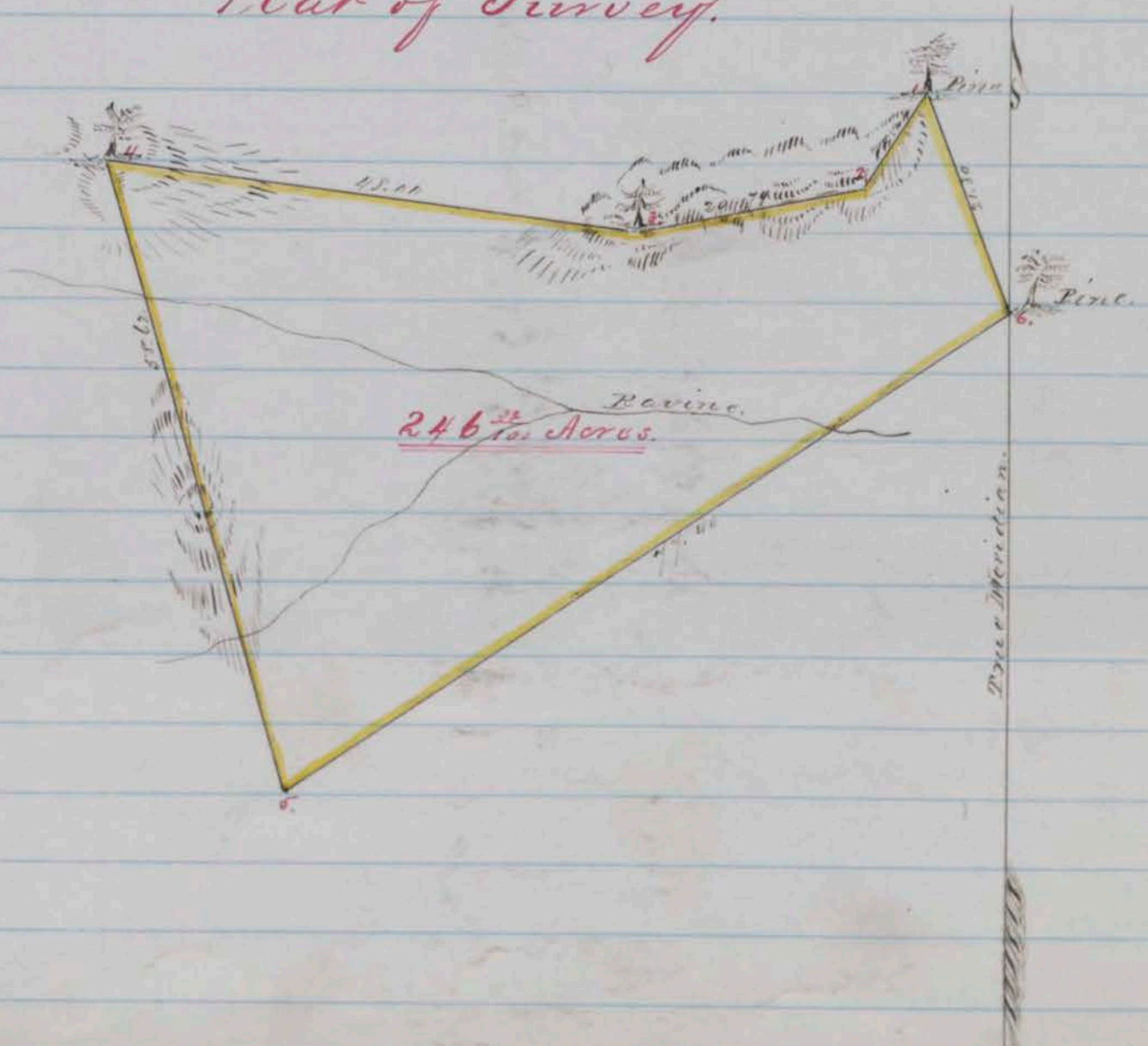
Washoe County Nevada Territory.

Notes of a Survey made for Henry Menke and A. G. Jellison of a certain tract a parcel of Timber Land, situated lying and being East of and adjoining Newens Survey about 2 miles North west of Galena in the County and Territory aforesaid; of which tract of land the following are the boundaries, to wit: Beginning at a Pine tree 3 feet diameter on ridge South of White's Cañon, blazed and marked for corner "M & J No 1" thence running S 34 1/2° W. along ridge 10.00 chains to a post marked for corner "M & J No 2" whence a pine 3 feet diameter blazed and marked "B.T." bears S 62 1/4° W. 75 links distant, thence S 76 3/4° W. 20.74 chains to a pine 28 inches diameter blazed and marked for corner "M & J No 3" thence N 82 1/2° W. 48.00 chains to 3 1/2 feet diameter on eastern slope of ridge blazed and marked for corner "M & J No 4" thence S 16° E. with Newens east line 58.62 chains to a small pine Sapling marked for corner "M & J No 5" whence a yellow pine 14 inches diameter blazed and marked "B.T." bears N 2 1/2° W. 75 links distant, thence N 56 1/4° E. 44.40 chains to a pine 2 1/2 feet diameter blazed and marked for corner "M & J No 6", thence N 19 1/2° W. 21.30 chains to the place of beginning, and containing within said above described boundaries Two hundred and forty Six <sup>32</sup>/<sub>100</sub> Acres. Courses expressed from the true Meridian; Magnetic Variation 16° East.

Henry Menke  
James Neal

A. G. J. Hatch  
County Surveyor

Map of Survey.



Scale 20 Chains to 1 inch.

County Surveyor Office  
 Washoe City Dec 12<sup>th</sup> 1862.

I hereby Certify that the foregoing Copy of field notes of Survey, and the above Plat presents a true description and delineation of the tract of land designated, as surveyed by me November 14<sup>th</sup> & 15<sup>th</sup> 1862

D. D. Scott

County Surveyor for Washoe Co. N. D.  
 By A. J. Hatch - Deputy.

Recorded at request of H. Menckle at 11 A. M. Dec 10<sup>th</sup> 1862.  
 P. E. Shaunow  
 County Recorder

Survey No 95

Washoe County Nevada Territory

Notes of a Survey made for John Scott and Nelson Hatch of a certain tract or parcel of Wood land situated lying and being on the North side of the Newton Canon and adjoining Mc Isaac's Survey in the County and Territory aforesaid; of which tract of land the following are the boundaries, to wit: Beginning at Mc Isaac's extreme South east corner at a Nut pine tree blazed and marked for corner "S & T No 1", thence running  $N 9 \frac{3}{4}^{\circ} E$  17.25 chains to a Nut pine 6 inches diameter blazed and marked "S & T No 2" for corner at foot of hill, thence with general course of a ravine  $N 56 \frac{3}{4}^{\circ} E$  30.00 chains to a post near top of hill marked for corner "S & T No 3", thence  $S 6 \frac{1}{2}^{\circ} E$  25.00 chains to a post marked for corner "S & T No 4", thence  $S 10^{\circ} E$  45.60 chains to post for corner marked "S & T No 5", thence  $S 75 \frac{1}{4}^{\circ} W$  13.00 chains to a Nut pine 10 in dia diameter (near South side of road) blazed and marked for corner "S & T No 6", thence  $N 70 \frac{1}{2}^{\circ} W$  18.68 chains to a pine 3 feet diameter blazed and marked for corner "S & T No 7", thence  $N 58 \frac{3}{4}^{\circ} W$  33.90 chains to the place of beginning, and containing within said above described boundaries Two hundred and twenty four <sup>23</sup>/<sub>100</sub> Acres. Course expressed from the true Meridian Magnetic Variation  $16^{\circ}$  East

J. C. Nansen

H. H. Elliott

D. D. Scott

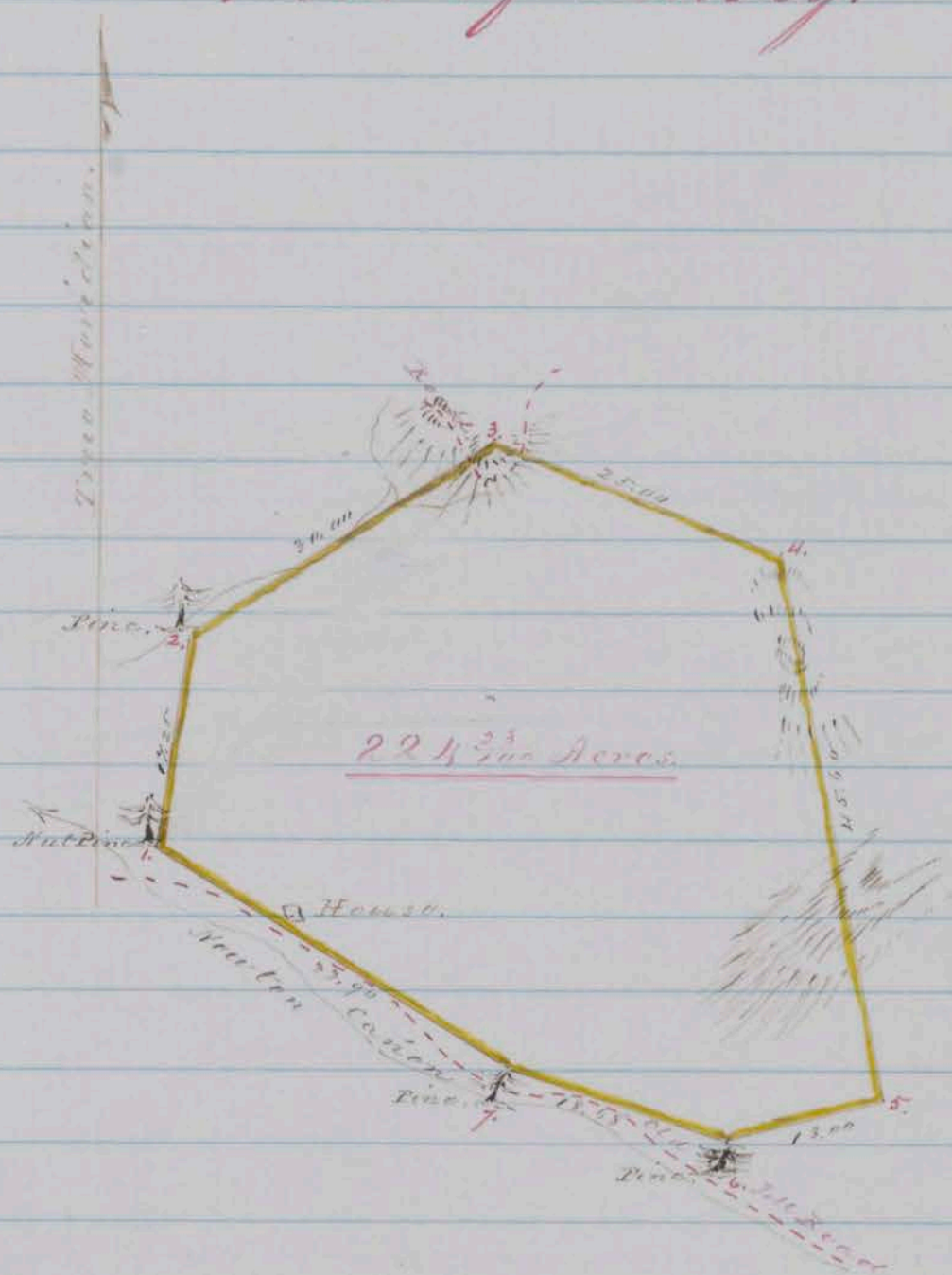
Chairman

County Surveyor

By A. J. Hatch - Deputy



# Map of Survey.



Scale 20 Chains to 1 inch

County Surveyor's Office  
Washoe City Dec 17<sup>th</sup> 1862.

I hereby certify that the foregoing copy  
of field notes of Survey, and the above Plat  
presents a true description and delimitation of  
the tract of land designated as surveyed by me  
Dec 9<sup>th</sup> 1862.

J. B. Scott

County Surveyor for Washoe Co.

By A. J. Hatch - Dep.

Recorded at request of John Scott at 5 P. M.  
Dec 20<sup>th</sup> 1862.


P. C. Shannon  
County Recorder

Survey No 74  
**B**

Washoe County Nevada Territory

Notes of a Survey made for J. P. Johnston G. W. Manwell and G. B. Wallace of a certain tract or parcel of Sage & Grass land situated lying and being on Browns creek east of and adjoining Whites Survey and about four miles North east of Calena in the County and Territory aforesaid of which tract of land the following are the boundaries to wit  
 Beginning at a post marked "I. P. T. No 1" S 15° E 11.00 chains distant from Whites South east corner and running thence N. 75° E. 40.00 chains to a post marked for corner I. P. T. No 2. also marked "G. W. M. No 1" at 80.00 chains to a post marked "G. W. M. No 2" also marked "G. B. W. No 1" at 120.00 chains to a post for corner marked G. B. W. No 2  
 Thence N. 15° W. 40.00 chains to a post marked for corner G. B. W. No 3. Thence S. 75° W. 40.00 chains to a post marked for corner G. B. W. No 4 also marked G. W. M. No 3 at 80.00 chains a post marked for corner "G. W. M. No 4" also marked I. P. T. No 3 at 120.00 chains a post marked "I. P. T. No 4" Thence S. 15° E. 40.00 chains to the place of beginning and containing within said above described boundaries 480 acres and within each subdivision 160 acres courses expressed from the true Meridian Magnetic Variation 16° 30' East  
 G. W. Manwell } chainmen  
 J. P. Johnston }  
 D. B. Scott  
 County Surveyor  
 By A. J. Hatch Deputy

Plat of Survey



Scale 20 Chains to 1 inch

County Surveyors Office  
Washoe City December 3<sup>rd</sup> 1862

I. Herely Certify that the foregoing copy of field notes of Survey and the above Plat presents a true description and delineation of the tract of land designated as Surveyed by me November 12<sup>th</sup> 1862

D. B. Scott

County Surveyor for Washoe County, N.S.  
By A. J. Hatch

Deputy

Recorded at the request of G. W. Manwell 27<sup>th</sup> December 1862 at 3 o'clock P.M.

P. E. Shannon  
County Recorder

Survey No 99

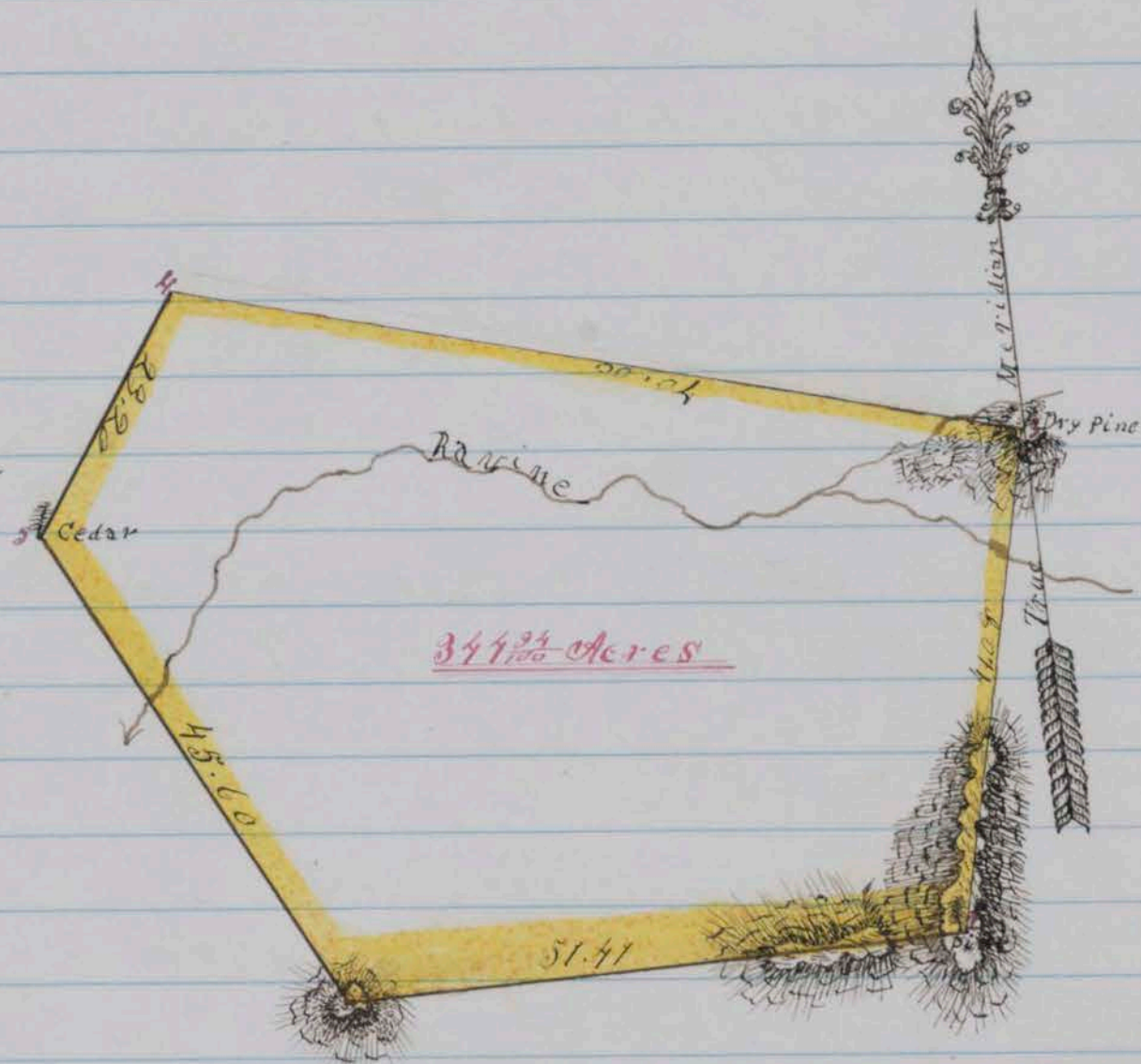
Washoe County Nevada Territory  
Notes of a Survey made for J. C. Ross & Co of a certain tract or parcel of Wood & Timber land situated lying and being on the Western slope of the mountains East of Steamboat Springs and embracing a portion of Runkles survey in the County and Territory aforesaid of which tract of land the following are the boundaries to wit. Beginning at Runkles S.W. corner at a post marked for Ross & Cos cor. R+C<sup>o</sup> No 1<sup>st</sup> Thence running with Runkles line N. 89° E. 51.41 chains to a pine 14 inches diameter blazed blazed and marked "R+C<sup>o</sup> No 2" Thence N 11½° E 41.08 Chains to a dry pine blazed and marked "R+C<sup>o</sup> No 3" 20 links East of a cliff of rocks on Runkles North line Thence N. 74¾° W 70.00 chains to a post near the foot of hill marked for corner "R+C<sup>o</sup> No 4" Thence S. 34½° W. 23.20 chains to a cedar 8 inches diameter blazed and marked "R+C<sup>o</sup> No 5" Thence S. 27½° E 45.60 chains crossing ravine to the place of beginning and containing within said above described boundaries Three hundred and forty four <sup>34</sup>/<sub>100</sub> Acres Courses expressed from the true Meridian Magnetic Variation 16° 15' East

A. J. Day  
Silas Hodgdon } chainmen

D. B. Scott

County Surveyor  
By A. J. Hatch Deputy

# Plat of Survey



Scale 20 Chains to 1 inch

County Surveyor's Office  
Washoe City January 5<sup>th</sup> 1863

I hereby Certify that the foregoing copy of field notes of Survey and the above Plat presents a true description and delineation of the tract of land designated as surveyed by me December 11<sup>th</sup> 1862

D. B. Scott

County Surveyor for Washoe County, Nev.  
By A. J. Hatch Deputy


Recorded at the request of J. D. Ross 7<sup>th</sup> January 1863 at 11 o'clock A.M.

Survey No 90

Washoe County Nevada Territory  
Notes of a Survey made for S. Hawley and J. H. Sturtevant of a certain tract or parcel of Lime-Stone land situated lying and being on the Ophir Road about one mile west of Luther's place and about 4 miles east of Washoe City in the County and Territory aforesaid of which tract of land the following are the boundaries to wit Beginning at a post marked S. H. S. & Co No 1 on the east side of the Ophir Road whence the highest point of Galma

Hill bears N.  $35\frac{3}{4}^{\circ}$  W. highest point of hill near by bears N.  $19^{\circ}$  E Thence running S.  $80^{\circ}$  W 20.00 chains crossing road to post marked "J.H.S. & Co No. 2" Thence S  $4\frac{1}{2}^{\circ}$  E. 62.00 chains to a post for corner marked "J.H.S. & Co No 3" Thence N  $80^{\circ}$  E 25 chains to a post for corner marked "J.H.S. & Co No 4" Thence N.  $10^{\circ}$  W. 61.88 chains to the place of beginning and containing within said above described boundaries One hundred and forty two and  $\frac{35}{100}$  acres Courses expressed from true Meridian Magnetic Variation  $16^{\circ} 30'$  East  
 S. Hawley } chainmen  
 Wm Barge }  
 A. J. Hatch Deputy County Surveyor

# Plat of Survey



Scale 20 Chains to 1 inch

County Surveyors Office  
 Washoe City January 17<sup>th</sup> 1863  
 I hereby certify that the foregoing copy of filed notes of Survey and the above Plat presents a true description and delineation of the tract of land designated as surveyed by me December 6<sup>th</sup> 1862  
 A. J. Hatch Deputy County Surveyor for Washoe County  
 Recorded at request of J. H. Stewart 19<sup>th</sup> Jan 1863 at 9 o'clock P.M.  
 J. C. Shannon County Recorder

Survey No. 74  
A.

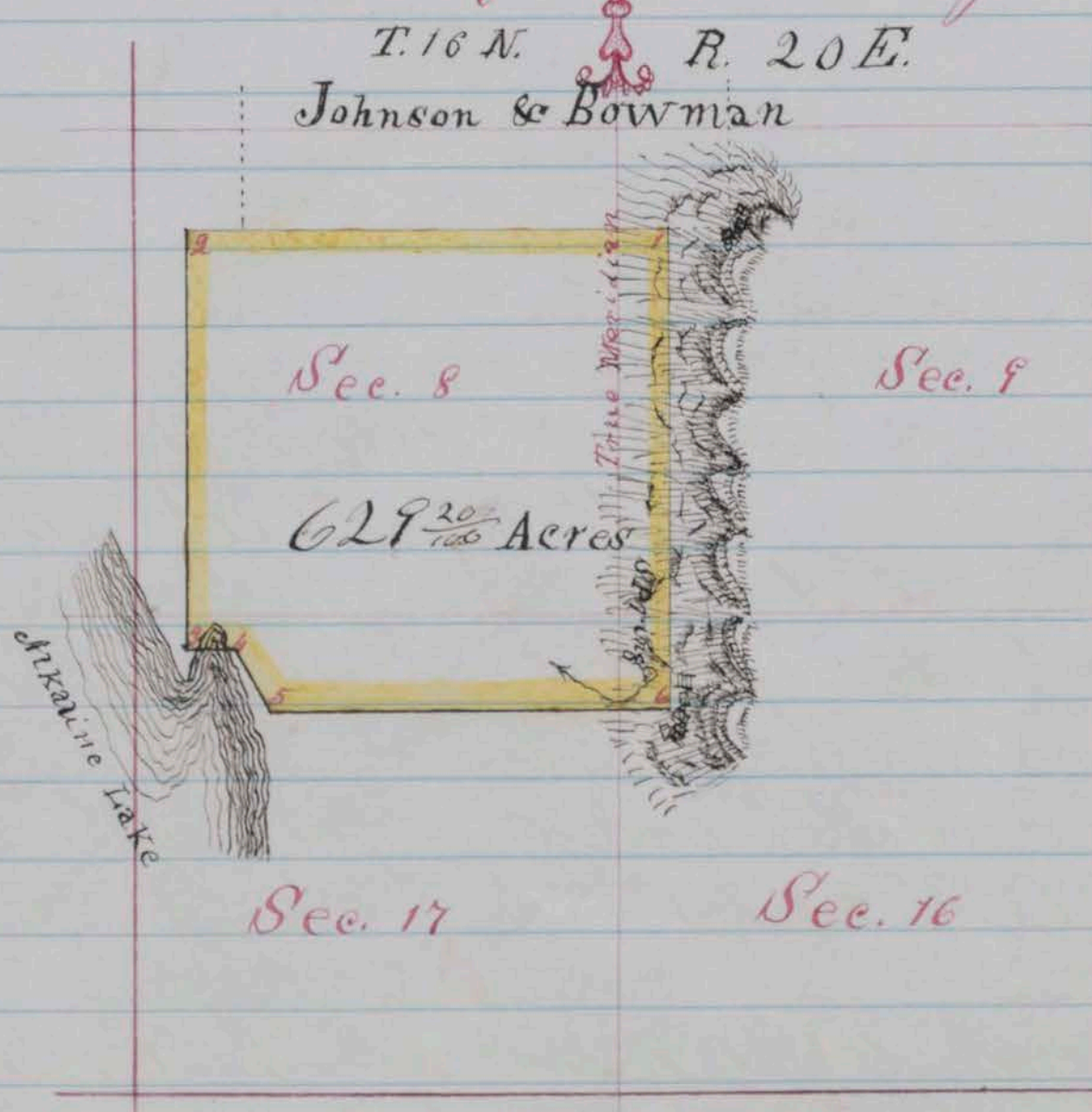
Washoe County Nevada Territory

Notes of a Survey made for H. A. Gaston & J. Allen of a certain tract or parcel of Sage & Grass land situated lying and being South of and adjoining Johnson & Bowmans Survey on the East side of Washoe Lake in T. 16 N. R. 20 E. Secs. 8, 9, 16 & 17. in The County and Territory aforesaid of which tract of land the following are the Boundaries to wit: Beginning at post marked "G & A. No 1" Ten chains West of Johnson & Bowmans S. E. corner on said Johnson & Bowmans South line and running Thence West 70.00 chains with Johnson & Bowmans line) 80.00 chains to post marked "G & A. No 2." Thence South 70.00 chains to post marked "G & A. No 3" Thence East 80.00 chains crossing point of Alkaline Lake to post marked "G & A. No 4" Thence S 29° 0' 11.57 chains to a post marked "G & A. No 5" Thence East 66.40 chains to post marked "G & A. No 6" on West slope of the Virginia Range of Mountains Thence North 80.00 chains to the place of beginning and containing within said above described boundaries Six hundred and twenty nine and <sup>20</sup>/<sub>100</sub> Acres Course expressed from the true Meridian Magnetic Variation 16° 30' East

Gaston }  
Geo. A. Saunders } Chainmen

W. B. Scott  
County Surveyor  
By A. J. Hatch Deputy

Plat of Survey



Scale 40 Chains to 1 inch

County Surveyors Office  
Washoe City December 1<sup>st</sup> 1862

I hereby certify that the foregoing copy of field notes of Survey and the above Plat presents a true description and delineation of the tract of land designated as surveyed by me D. B. Scott November 7<sup>th</sup> 1862

County Surveyor for Washoe County  
N. S. By A. J. Hatch Deputy

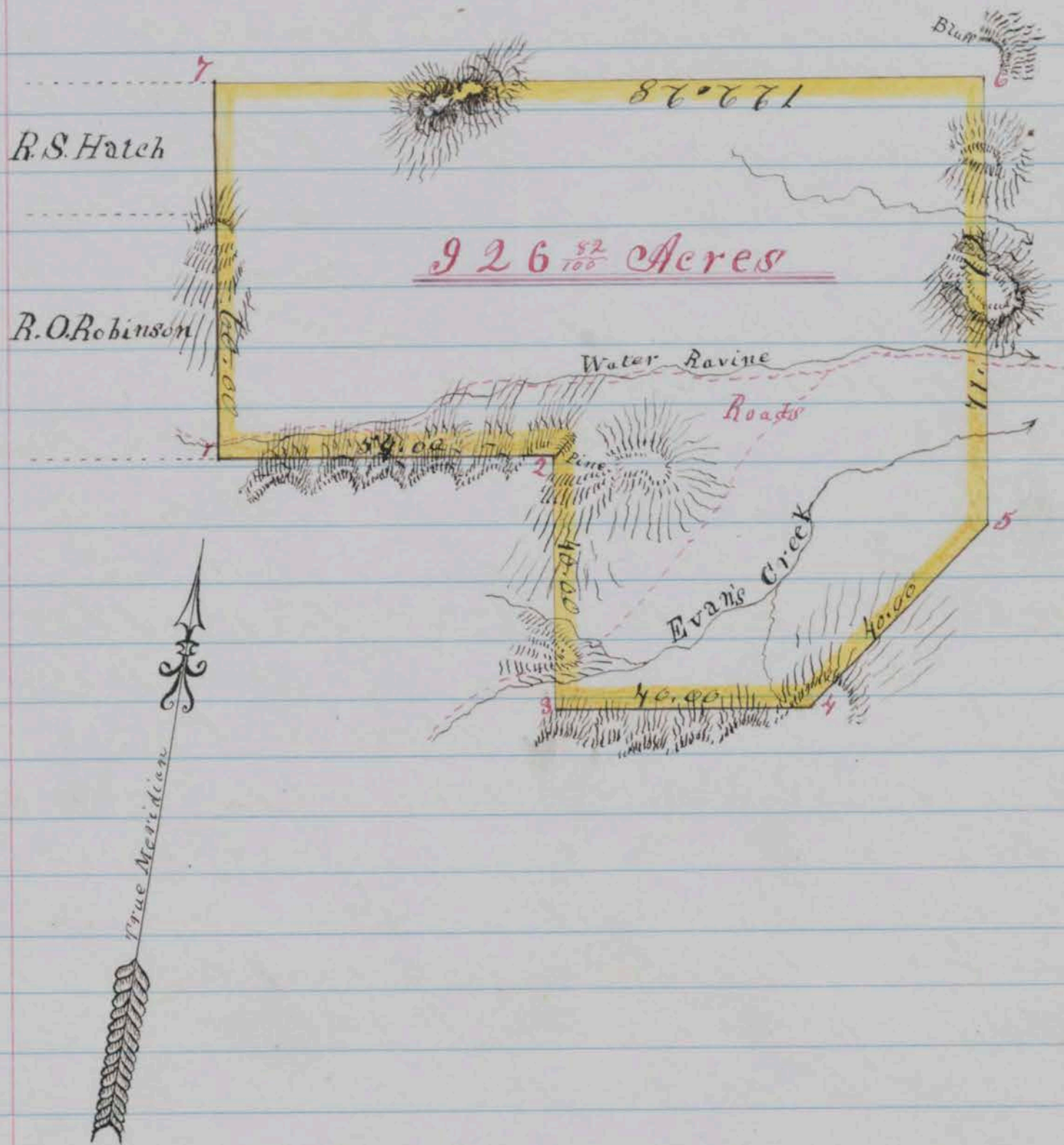
Recorded at the request of H. A. Easton 12<sup>th</sup> July 1863 at 1 o'clock P. M.

J. E. Shannon  
County Recorder

Survey No 84

Washoe County Nevada Territory  
Notes of a Survey made for S & D. Wilson & J. Orendoff of a certain tract or parcel of timber land situated lying and being east of and adjoining Hatch & Robinsons Survey on the North and main fork of Evans Creek in the County and Territory aforesaid of which tract of land the following are the boundaries to wit Beginning at S. E. corner of fence enclosing R. C. Robinsons others timber tract at a post marked S & D. W. & O. No 1 Thence running N.  $80\frac{1}{2}^{\circ}$  E along North side of ridge 54.00 chains to a pine sapling blazed and marked "S & D. W. & O. No 2" Whence a yellow pine blazed and marked "B. T." bears S  $2\frac{1}{2}^{\circ}$  W. 1.05 chains distant Thence S  $9\frac{1}{2}^{\circ}$  E 40 chains to post on hill side sloping North 1.50 chains South of Evans Creek marked "S & D. W. & O. No 3" Whence a <sup>small</sup> pine tree blazed and marked "B. T." bears S  $34\frac{1}{2}^{\circ}$  W. 3.00 chains distant Thence N  $80\frac{1}{2}^{\circ}$  E. 40.00 chains to post on top of ridge marked for corner "S & D. W. & O. No 4" Thence N  $35\frac{1}{2}^{\circ}$  E 40.00 chains to post marked "S & D. W. & O. No 5" Thence N  $9\frac{1}{2}^{\circ}$  W (crossing Evans Creek road & ravine with water) 71.72 chains to post marked S & D. W. & O. No 6 Whence a bluff of rocks bears North about 5.00 chains distant Thence S  $80\frac{1}{2}^{\circ}$  W. 122.28 chains to a pine 18 inches diameter marked for R. S. Hatch's N. E. corner also marked S & D. W. & O. No 7 Thence S.  $9\frac{1}{2}^{\circ}$  W. with Hatch & Robinsons lines 60.00 chains to the place of beginning and containing within said above described boundaries nine hundred twenty six and  $\frac{82}{100}$  acres courses expressed from the true Meridian Magnetic Variation  $15^{\circ}$  East  
Geo. Huntington } chainmen  
Amold Fester }  
D. B. Scott County Surveyor  
By A. J. Hatch Deputy

# Plat of Survey



Scale 30 Chains to 1. Inch.

County Surveyors Office  
 Washoe City December 24<sup>th</sup> 1862

I hereby certify that the foregoing copy of field notes  
 of survey and the above plat presents a true description and  
 delineation of the tract of land designated as  
 Surveyed by me  
 November 26<sup>th</sup> 1862

D. B. Scott  
 County Surveyor for Washoe County

W. S. By A. J. Hatcher's Deputy

Recorded at the request of S. Wilson 12<sup>th</sup> January  
 1863 at 30 min past 5 P.M.

P. C. Shannon  
 County Recorder



Survey No.

Washoe County Nevada Territory


Notes of a Survey made for J. Karmichael of a certain tract or parcel of Timber land, situated lying and being in Musgrave or Penrod Canon in the County and Territory aforesaid; of which tract of land the following are the boundaries, to wit: — — —

Beginning at a Post which forms the Northeast corner of H. D. Yagers Survey also Southeast corner of H. P. Noyes Survey and marked "H. D. Y. No 1" "H. P. N. No 1" and "J. C. No 1" and running thence East 40.00 Chains to post marked "J. C. No 2" from which a Pine 20 inches diameter blazed and marked "x J. C. No 2" bears S. 23° E. 5 feet distant thence North 40.00 chains to post marked "J. C. N. E. cor No 3" from which a Pine 2 feet diameter bears west 5 feet distant blazed and marked "x J. C." thence west 40.00 Chains to N. E. corner of Survey for H. P. Noyes marked "x J. C. No 4" and "H. P. N. No 2" thence South 40.00 Chains to the place of beginning; and containing within said above described boundaries One Hundred and Sixty Acres. Corners expressed from the True Meridian; Magnetic Variation 16° 30' East. — — —

George Washburn } Chainmen  
 B. Hust }  
 }  
 }  
 }

J. A. Brunsey Deputy  
 County Surveyor.

## Plot of Survey



County Surveyor's Office  
 Washoe City, January 15<sup>th</sup> 1863

I Hereby Certify, that the foregoing copy of field notes of Survey, and the above Plot presents a true description and delineation of the tract of land designated, as surveyed by me, January 12<sup>th</sup> 1863

J. A. Brunsey  
 Deputy County Surveyor  
 For Washoe County N. T.

Recorded at Request of J. A. Brunsey on Jan'y 15<sup>th</sup> 1863 at 2 o'clock  
 P.M. P. E. Shannon County Recorder

Survey No 97

# Washoe County Nevada Territory

Notes of a Survey made for C. D. Green of a certain tract or parcel of Wood land situated lying and being on the South fork of the Newton Canon in the County and Territory aforesaid of which tract of land the following are the boundaries to wit Beginning at a Cedar scrub on top of hill north side of road running up South fork of Newton Canon to Virginia said Cedar scrub being blazed and marked for corner "E. F. G. N<sup>o</sup> 1" Thence running N 30° W. 37.25 Chains to post on ridge marked for corner "E. F. G. N<sup>o</sup> 2" whence a high bluff bears East 1.00 chain distant Thence S. 83 3/4° W. 51.00 chains crossing South fork Newton Canon to post marked for corner "E. F. G. N<sup>o</sup> 3" on South east side of pyramid of rocks in a deep ravine Thence S. 21° E. 20.50 chains to post on top of hill marked for corner "E. F. G. N<sup>o</sup> 4" Thence S. 64° E. 44.75 chains to Cedar scrub in forks of ravine blazed and marked for corner "E. F. G. N<sup>o</sup> 5" Thence N 60° E 25.00 chains to the place of beginning and containing within said above described boundaries One hundred and ninety and 2/10 Acres courses expressed from the true Meridian Magnetic Variation 16° East

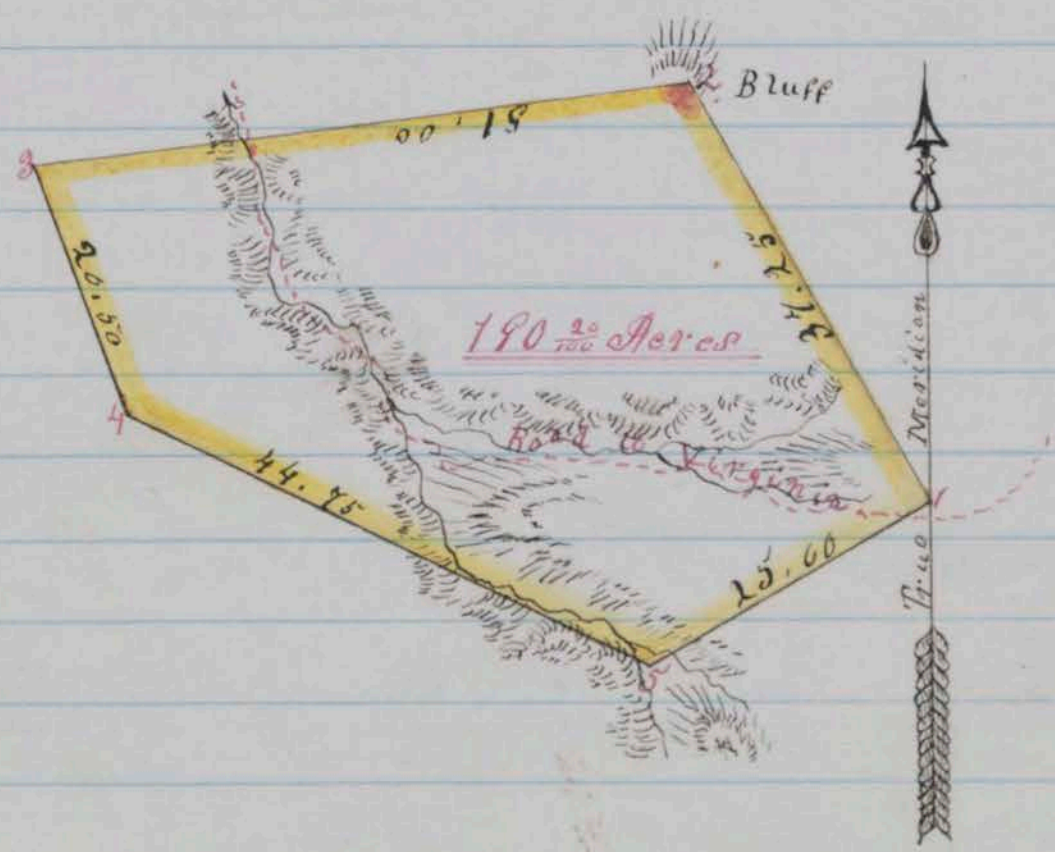
W. B. Scott

County Surveyor

John Cornell }  
 Nelson Sturdy } chainmen

By A. J. Hetch Deputy

## Plat of Survey



Scale 20 Chains to 1 inch

County Surveyors Office  
Washoe City January 5<sup>th</sup> 1863

I hereby certify that the foregoing copy of field notes of Survey and the above Plat presents a true description and delineation of the tract of land designated as surveyed by me December 10<sup>th</sup> 1862

D. B. Scott

County Surveyor for Washoe County

W. J. By A. J. Hatch Deputy

Recorded at the request of J. A. Black January 14<sup>th</sup> 1863 at 7 O'clock P.M.

J. E. Shannon  
County Recorder

Survey No. 85

Washoe County Nevada Territory

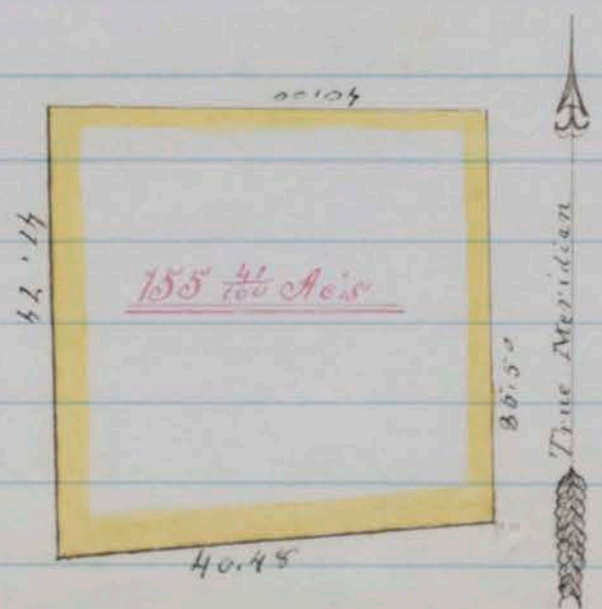
Notes of a Survey made for W. M. Dobbie of a certain tract or parcel of Sage & Grass land situated lying and being between Huffaker's Ranch and Stone & Gates crossing on the Truckee River in the County and Territory aforesaid of which tract of land the following are the boundaries to wit Beginning at a Post for North East Corner marked "W. M. D. No 1" <sup>marked "W. M. D. No 1" it being also the southeast corner</sup> of A. A. Longley's Survey at base of ridge East of road Thence extending with said Longley's South line bearing N. 75° W. 40.00 chains to post for Northwest Corner marked "W. M. D. No 2" Thence S. 15° W. 41.74 chains to post for South west Corner marked W. M. D. No 3 Thence S 83° 45' E. 40.48 chains to post for Southeast Corner marked "W. M. D. No 4" Thence N. 15° E. 35.50 chains to the place of beginning and containing within said above described boundaries One hundred fifty five and <sup>4</sup>/<sub>100</sub> Acres corners expressed from the true Meridian Magnetic Variation 16° 30' East

D. B. Scott

A. A. Longley } chainmen  
Edward Lamb }

County Surveyor

Plat of Survey



Scale 20 Chains to 1 inch

## County Surveyors Office

Washoe City December 8<sup>th</sup> 1862

I hereby Certify that the foregoing copy of filed notes of Survey and the above Plat presents a true description and delineation of the tract of land designated as surveyed by me  
November 27<sup>th</sup> 1862

D. B. Scott

County Surveyor for Washoe County  
N. S.

Recorded at the request of Sol. Keller 15<sup>th</sup> January  
1863, at 6. P. M.

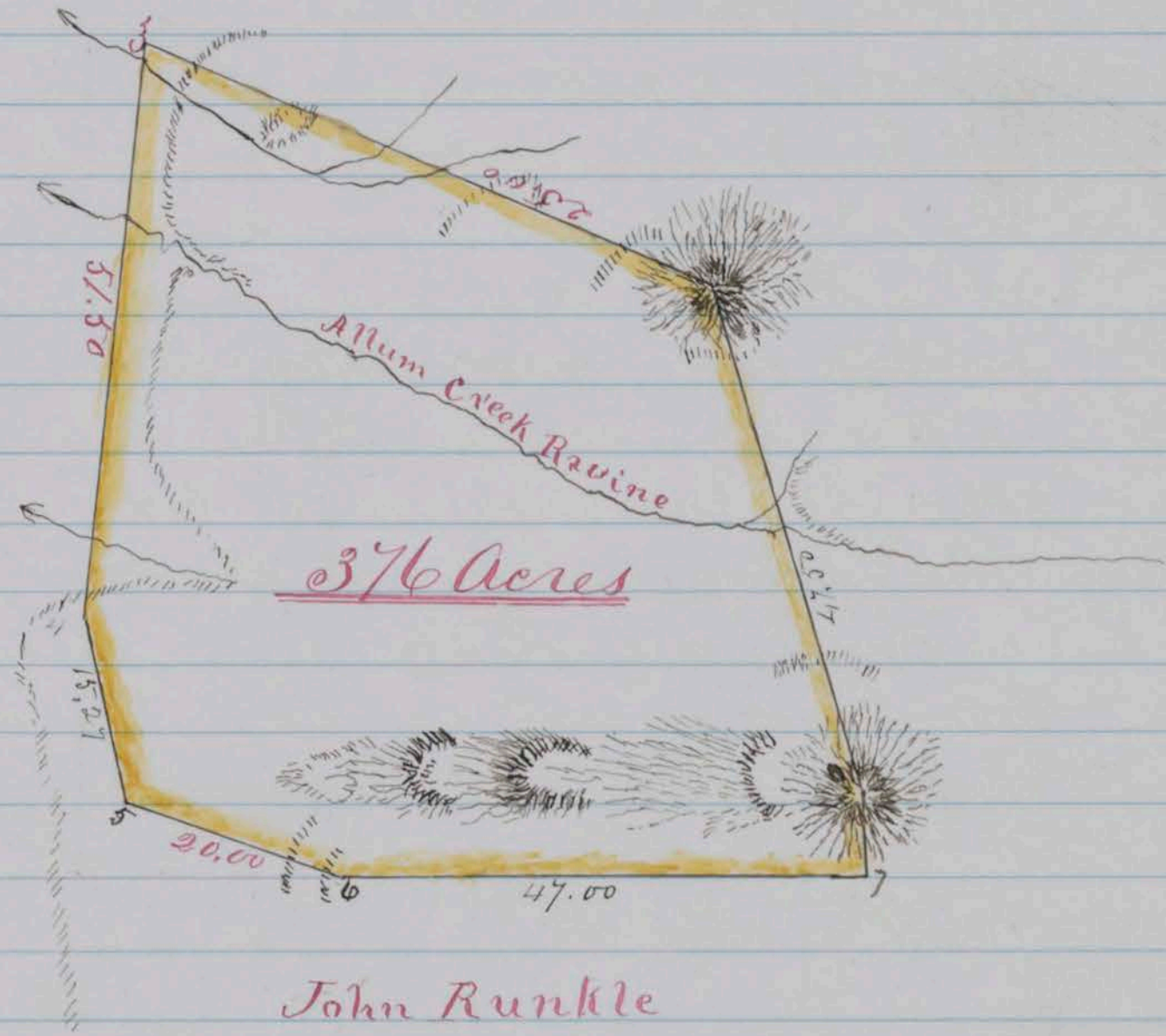
P. E. Shannon,  
County Recorder

Survey No 82

## Washoe County Nevada Territory

Notes of a Survey made for Joseph Ravell and Thomas Pavers of a certain tract or parcel of Timber land situated lying and being in the Washoe Range and in the 2<sup>d</sup> Prominent Canon & Northerly from the new graded road leading up the Coverts Canon in the county and Territory aforesaid of which tract of land the following are the boundaries to wit Beginning at a pile of rock on a pyramidal peak on divide between French and Allan Canon whence a nut pine 1 foot dia. blazed and marked "B.T." bears S. 30° W. 29 links thence running N. 14° 15' West 47.00 chains and crossing Alam Canon to a post for north east corner marked "S.R. No 2" in a pile of Stone on a piece of a rocky peak on ridge north of Alum Creek thence N. 69° 3/4° W. down the ridge 55.00 chains to a pile of Stone for Northwest corner at base of hills thence S. 6° N. along base of hills 51.50 chains to a post marked "J.B. No 4" in a pile of Stone on a flat boulder bench from which a nut pine 1 foot diameter blazed and marked "B.T." bears N. 27° W. 40 links thence S. 10° 30' East 15.27 chains to a pile of Stone for Southeast Corner at base of ridge thence S. 68° 45' E 20.00 chains ascending over a ridge to the Northwest corner of John Punksles land thence with north line of said Punksles survey bearing N. 88° E. 47.00 chains to a point due South of the place of beginning on south slope of ridge thence North 7.25 chains to the place of beginning and containing within said above described boundaries Three Hundred and Sixty Six Acres courses expressed from the true meridian Magnetic Variation 16° 30' East Joseph Ravell }  
Largo } }  
Chairmen }  
D. B. Scott }  
County Surveyor }

# Plat of Survey



Scale 20 chains to 1 inch

County Surveyors Office  
 Washoe City December 9<sup>th</sup> 1862  
 I hereby certify that the foregoing copy of field notes of Survey and the above Plat presents a true description and delineation of the tract of land designated as surveyed by me November 25<sup>th</sup> & 26<sup>th</sup> 1862

D. B. Scott

County Surveyor Washoe County N.S.

Recorded at request of Joseph Ravee Aug. 19<sup>th</sup> 1863 at one o'clock  
 P.M.


P. E. Shannon  
 County Recorder

Survey No 115

Washoe County Nevada Territory  
 Notes of a survey made for C. Herbst of a certain tract or parcel of Timber land situated lying and being on the Mountain West of Musgrave Canon and West of survey for H.P. Noyes in the County and Territory aforesaid of which tract of land the following are the boundaries to wit Beginning at a post which forms the N.W. Corner of H.C. Gages and S.W. Corner of survey for H.P. Noyes and marked "H.C. G. No 2" and "C.H. S.C. Corner No 1" and running thence with H.P. Noyes West line North 34.00 chains to post on South side of ravine marked "C.H. No 2" from which a pine stump 4 feet high blazed and marked "X" bears S 42° W. 48 links distant. Thence N. 85° 30' West crossing ravine and ridge 50.00 chains to post marked "C.H. No 3" N.W. Corner Thence South 38.71 chains to post marked "C.H. No 4" and "C.H. No 2 N.W. Cor" thence North 89° East 49.86 chains to the place of beginning and containing within said above described boundaries One Hundred Eighty one and 7/100 Acres courses expressed from the true Meridian; Magnetic Variation 16° 30' East  
 C. Herbst } Chairman  
 Geo. Washburn }

J.A. Brumsey Deputy  
 County Surveyor

Plat of Survey



Scale 30 chains to 1 inch

County Surveyors Office  
 Washoe City January 16<sup>th</sup> 1863

I hereby certify that the foregoing copy of field notes of survey and the above Plat presents a true description and delineation of the tract of land designated as surveyed by me

January 13<sup>th</sup> 1863

J.A. Brumsey Deputy  
 County Surveyor for Washoe County N.S.

F.C. Shannon  
 County Recorder

Survey No. 505

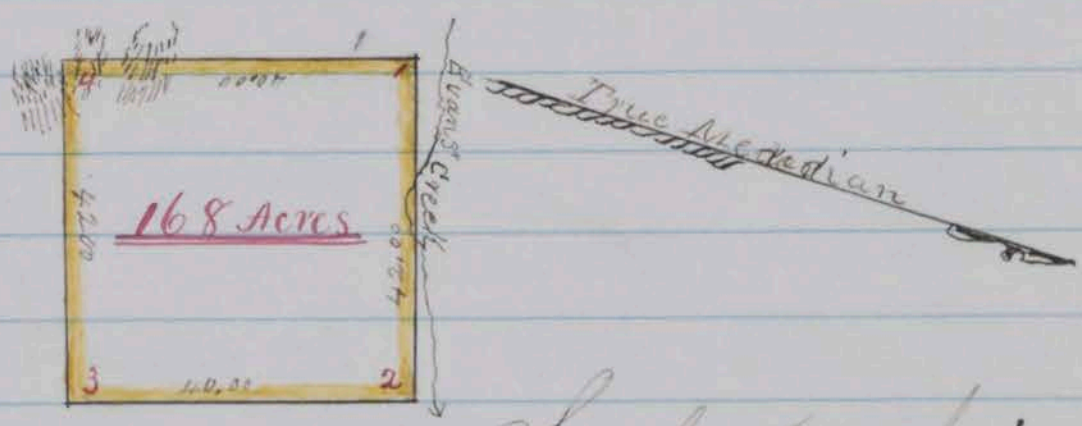
# Washoe County Nevada Territory

Notes of a Survey made for J.S. Tolles of a certain tract or parcel of Agricultural land situated lying and being on the south side of Evans' Creek and about one mile northwest of the Lone-tree Ranch in the County and Territory aforesaid of which tract of land the following are the boundaries to wit: Beginning at a post marked "J.S.T. No 1" standing in a large greasewood bush about one chain south of Evans Creek thence running N. 72° E. 42.00 chains to a post marked "J.S.T. No 2" thence S. 18° E. 40.00 chains to a post marked "J.S.T. No 3" thence S 72° W. 42.00 chains to a post on south side of hill marked for corner "J.S.T. No 4" whence a pine 18 inches diameter blazed and marked "B.T." bears N. 35° E. 1.18 chains distant thence N. 18° W. 40.00 chains to the place of beginning and containing within said above described boundaries one hundred and sixty eight Acres courses expressed from the true Meridian Magnetic Variation 16° 30' East

J.S. Tolles  
 Arnold Nestor } chainmen

A. J. Hatch Deputy  
 County Surveyor

## Plat of Survey



Scale 30 chains to 1 inch

County Surveyors Office  
 Washoe City December 14<sup>th</sup> 1862

I hereby Certify that the foregoing copy of field notes of Survey and the above Plat presents a true description and delineation of the tract of land designated as surveyed by me  
 November 25<sup>th</sup> 1862

D. B. Scott  
 County Surveyor for Washoe County N.S.  
 By A. J. Hatch Deputy

Recorded at request of J.S. Tolles January 24<sup>th</sup> 1863 at 12.00  
 R. Shannon County Recorder

Survey No. 94

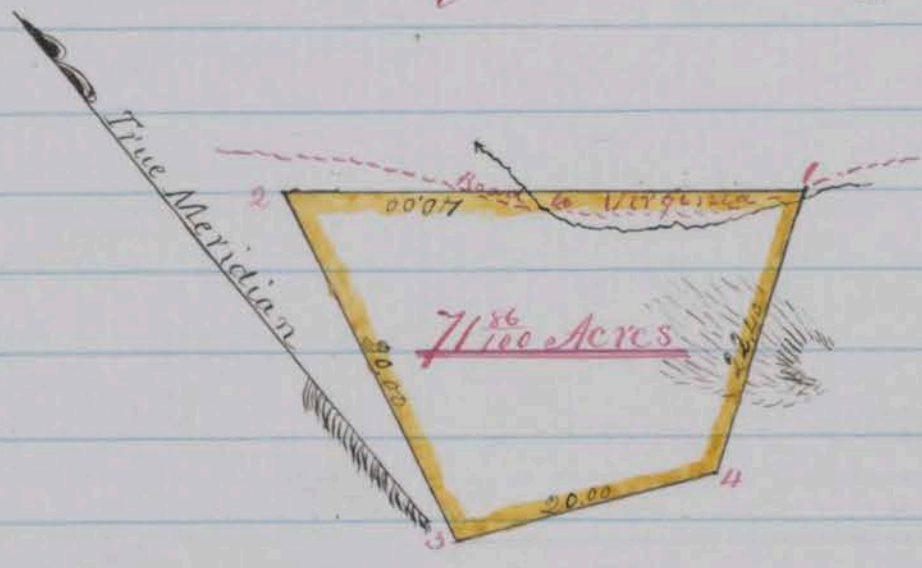
# Washoe County Nevada Territory

Notes of a Survey made for J. McLaughlin and C. A. Gibson of <sup>a certain tract or parcel</sup> Page land situated lying and being on the Lyon Road about 1/2 mile west of West's Hotel near the mouth of Neotmo Canon in the County and Territory aforesaid of which tract of land the following are the boundaries to wit: Beginning at a post marked "G & M. L. No 1" on north bank of Neotmo Canon Creek about 1.50 chains from bed of stream whence West's House bears S 59° E a large rock on summit of hill near by bears S 7° E. Thence running N 50 1/2° W. 40.00 chains to a post for Corner marked "G & M. L. No 2" Thence S. 12 1/2° W. 30.00 chains to a post marked for Corner "G & M. L. No 3" Thence S 67 1/2° E 20.00 chains to post marked for Corner "G & M. L. No 4" whence West & Orentdorffs Corner post "No 2" bears S 40° E 1.65 chs distant Thence at 58 1/4° E 22.40 chains to the place of beginning And containing within said above described boundaries Seventy one and Eighty six one hundredths Acres Courses expressed from the true Meridian Magnetic Variation 16° 30' East

J. McLaughlin }  
 C. A. Gibson }  
 } chainmen

A. J. Hatch Deputy  
 County Surveyor

## Plat of Survey



Scale 20 chains to 1 inch

County Surveyors Office  
 Washoe City January 5<sup>th</sup> 1863

I hereby Certify that the foregoing Copy of field Notes of Survey and the above Plat presents a true description and delineation of the tract of land designated as surveyed by me  
 December 8<sup>th</sup> 1862

A. J. Hatch Deputy  
 County Surveyor for Washoe County, Nev.

Recorded at request of G. W. Dameron Jan 31<sup>st</sup> 1863  
 at 6 O'clock P.M.

J. C. Shannon  
 County Recorder



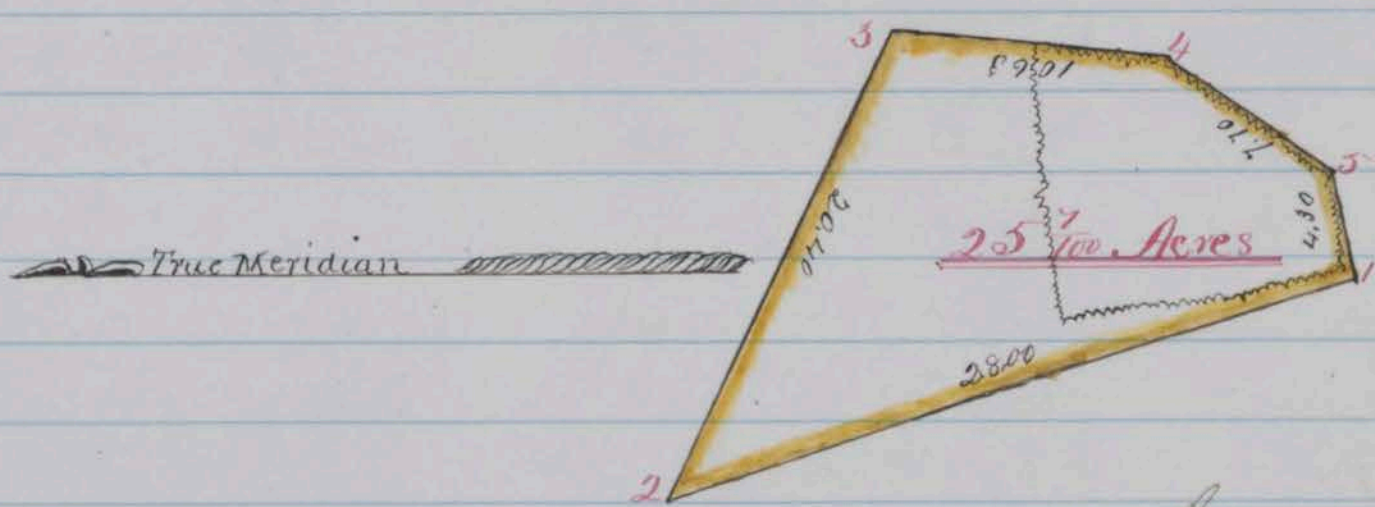
Survey No 81

Washoe County Nevada Territory  
 Notes of a Survey made for Louis Kords of  
 a certain tract or parcel of Garden land situa-  
 ted lying and being north of Alfreds Garden  
 near the town of Calena in the County and Ter-  
 ritory aforesaid of which tract of land the  
 following are the boundaries to wit: Beginning  
 at the South west corner of an enclosed field  
 at a post marked "T. K. No 1" Thence running  
 N. 18 1/2° W. 28.00 chains to a post marked "T. K. No 2" Thence  
 S. 64 1/2° E. 20.40 chains to post marked "T. K. No 3"  
 Thence S 10 1/2° W. 10.63 chains with fence to post  
 marked "T. K. No 4" Thence S. 27° W. with fence 7.70  
 chains to post marked "T. K. No 5" Thence S 83 1/2° W.  
 4.30 chains to the place of beginning and contain-  
 ing within said above described boundaries  
 Twenty five and seven one hundredths Acres  
 Courses expressed from the true Meridian magnetic  
 Variation 16° 30' East

L. Kords }  
 J. M. Anderson } Chairman

A. J. Hatch Deputy  
 County Surveyor

Plat of Survey



Scale 10 chains to 1 inch

County Surveyors Office  
 Washoe City December 10<sup>th</sup> 1862  
 I hereby Certify that the foregoing copy of field  
 notes of Survey and the above Plat presents a  
 true description and delineation of the tract of land  
 designated as surveyed by me D. B. Scott  
 By A. J. Hatch Deputy  
 County Surveyor for Washoe County N. S.  
 Recorded at request of Louis Kords 2<sup>d</sup> February A. D. 1863  
 at 11.00 clock A. M. J. C. Shannon. County Recorder.

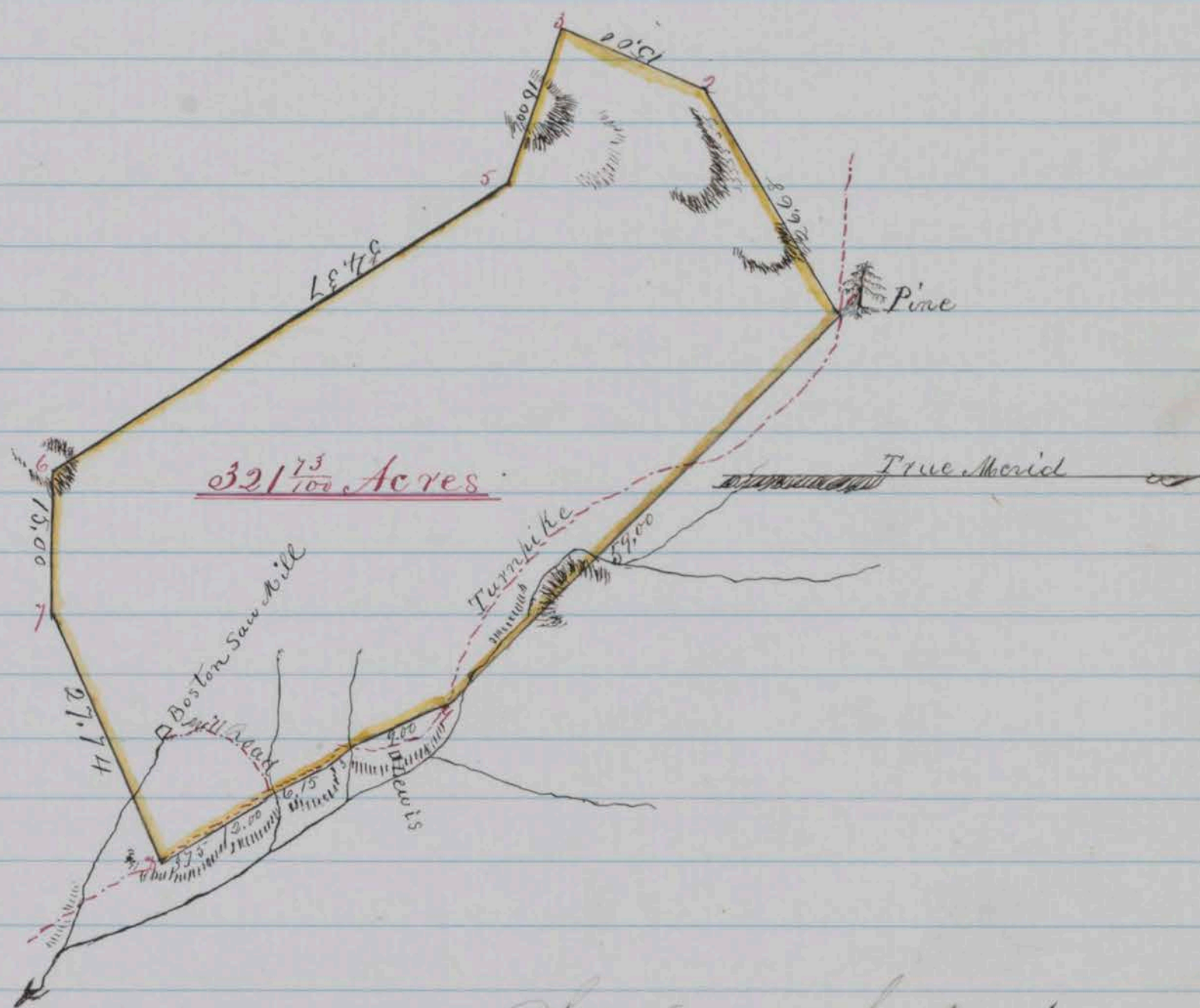
Survey No. 77

Washoe County Nevada Territory  
 A Note of a Survey made for William Poland G.N. Bennett and B.H. Leavitt of a certain tract or parcel of Timber land situated lying and being on Dog Valley hill about two miles Northwest from Cheals ranch on Truckee River and known as the "Boston Mill Comp" ranch in the County and Territory aforesaid; of which tract of land the following are the boundaries to wit: Beginning at a Yellow pine 2 feet diameter standing on west side of the Truckee Turnpike on Summit of Dog Valley hill crossed & marked for Northeast Corner "B & Co No 1" thence running S. 48° 15' W. 26.65 chains to a Yellow pine 2 feet diameter crossed & marked "B & Co No 2" on Northwly slope of hill thence S 18° 30' W. 15.00 chains to a post for Northwest Corner marked "B & Co No 3" from which a Yellow pine 18 in. diameter crossed and marked "B & T" bears N. 82° W. 27 links thence S 73° E 16.00 chains to a Yellow pine 2 1/2 feet diameter crossed & marked <sup>(for Corner)</sup> "B & Co No 5" thence S 29° 45' E 54.37 chains to post for Southwest corner marked "B & Co No 6" from which a fir 2 1/2 feet diameter crossed & marked "B & T" bears S 44° E 65 links thence N. 88° 1/4 E. descending ridge 15.00 chains to a post for Corner marked "B & Co No 7" whence a Yellow pine 3 feet diameter crossed & marked "B & T" bears S. 23 1/4 W. 10 links thence N 67° E. 27.74 chains to a Yellow pine 3 feet diameter on easterly side of Turnpike road crossed and marked for Southeast Corner "B & Co No 8" thence following up said road in a Northwest direction 34.70 chains to Northwest corner of G. Lewis & Co's survey at a Dip on east side of said road marked "B & Co No 9" thence N. 43° 45' W. 59.00 chains to the place of beginning and containing within said above described boundaries Three hundred twenty one and 7/100 Acres Course expressed from the true Meridian Magnetic Variation 16° 38' East

W. Poland }  
 Joseph Mayo } } chairmen

D. B. Scott  
 County Surveyor

# Plat of Survey



Scale chains to inch

County Surveyors Office  
Washoe City December 8<sup>th</sup> 1862

I hereby certify that the foregoing copy of field notes of survey and the above Plat presents a true description and delineation of the tract of land designated as surveyed by me November 13<sup>th</sup> 1862

D. B. Scott

County Surveyor for Washoe County NV.

Recorded at request of D. B. Scott, Dec 3<sup>rd</sup> 1863 at 3 o'clock P.M.


J. E. Shannon  
County Recorder

Washoe County Nevada Territory  
 Notes of a Survey made for John Butler and  
 Eckles of a certain tract or parcel of agricultural  
 land situated lying and being on the south  
 side of the Truckee River fronting thereon and about  
 three miles above the Truckee Turnpike bridge at Stout  
 crossing in the County and Territory aforesaid  
 of which tract of land the following are the  
 boundaries to wit: Beginning at a post placed  
 for Southwest corner and marked "B+E" No 1 on North  
 side of a small creek at base of a ridge from which  
 post a Yellow pine on ridge 4 feet diameter crossed and  
 marked "B+T" bears S 78° 10' 2.73 chains thence running  
 N. 57° 46' 38.50 chains to a post placed for Northwest  
 corner and marked "B+E No 2" on Southwest bank of  
 River at the debouchment of a small creek from South  
 west thence down the river with its meanders in an  
 Eastly direction 50.98 chains to a post for North  
 east corner marked "B+E No 3" on East bank of a small  
 creek at its debouchee out into river thence S 6° 6' 20.00  
 chains to a post on ridge for Southeast corner marked  
 "B+E No 4" thence N 89° 47' along Northly slope of said  
 ridge 77.16 chains to the place of beginning and con  
 taining within said above described boundaries  
 one hundred ninety eight and 9/100 Acres Corners  
 expressed from the true Meridian Magnetic  
 Variation 16° 30' East

L. W. ONeal }  
 J. Eckles } chainmen

D. W. Scott  
 County Surveyor

## Plat of Survey



Scale 20 chains to 1 inch

County Surveyors Office

Washoe City December 8<sup>th</sup> 1862

I hereby certify that the foregoing Copy of field notes of Survey and the  
 above plat presents a true description and delineation of the tract of land desig  
 nated as Surveyed by me D. W. Scott County Surveyor for Washoe County  
 N. T. November 15<sup>th</sup> 1862 Recorded at request of D. W. Scott on July 3<sup>rd</sup> 1863  
 at 3.10. o'clock P. M. P. E. Shannon. County Recorder

Survey No 88

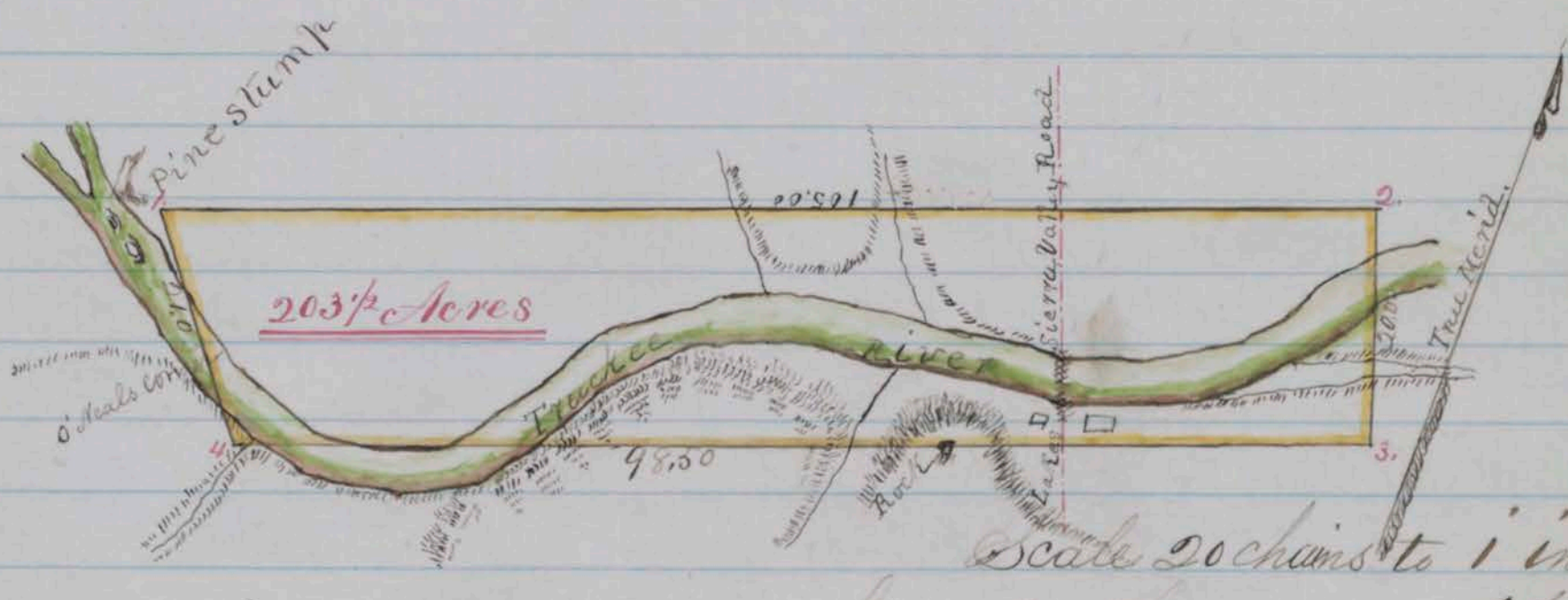
# Washoe County Nevada Territory

Notes of a Survey made for Myron C Lake of a certain tract or parcel of Sage land situated lying and being on the Truckee River at the bridge crossing on the Sierra Valley and Honey Lake road in the County and Territory aforesaid of which tract of land the following are the boundaries to wit: Beginning at a post placed for Northwest corner and marked "M.C.L. No 1" on Northeastly bank of river and from which a double pine stump 2 feet diameter standing at margin of water under river bank blazed and marked "B.T." bears  $N 43^{\circ} W. 4.12$  chains thence running  $N 71^{\circ} E 105.00$  chains to a post for Northeast corner marked "M.C.L. No 2" at high water mark on north bank of river thence  $S 19^{\circ} E 20.00$  chains and crossing to south side of river to a post for Southeast corner marked "M.C.L. No 3" thence  $S 71^{\circ} W 98.50$  chains crossing ~~crossing~~ and recrossing river at bend above bridge to post for Southwest corner marked "M.C.L. No 4" thence  $N 37^{\circ} W$  (at 372 chains Northeast corner of G.W. Oneals Survey on South bank of river)  $21.03$  chains recrossing said river diagonally to the place of beginning and containing within said above described boundaries Two hundred three and one half Acres corners expressed from the true Meridian Magnetic Variation  $16^{\circ} 30'$  East

Chairman

D.B. Scott  
County Surveyor

## Plat of Survey



Scale 20 chains to 1 inch  
County Surveyors Office  
Washoe City December 9th 1862

I hereby Certify that the foregoing copy of filed notes of Survey and the above Plat presents a true description and delineation of the tract of land designated as surveyed by me November 27th 1862 D.B. Scott County Surveyor for Washoe County N.S. Recorded at request of D.B. Scott February 3rd 1863 at 3.15 o'clock P.M., P.C. Shannon. County Recorder.

Survey No. 101

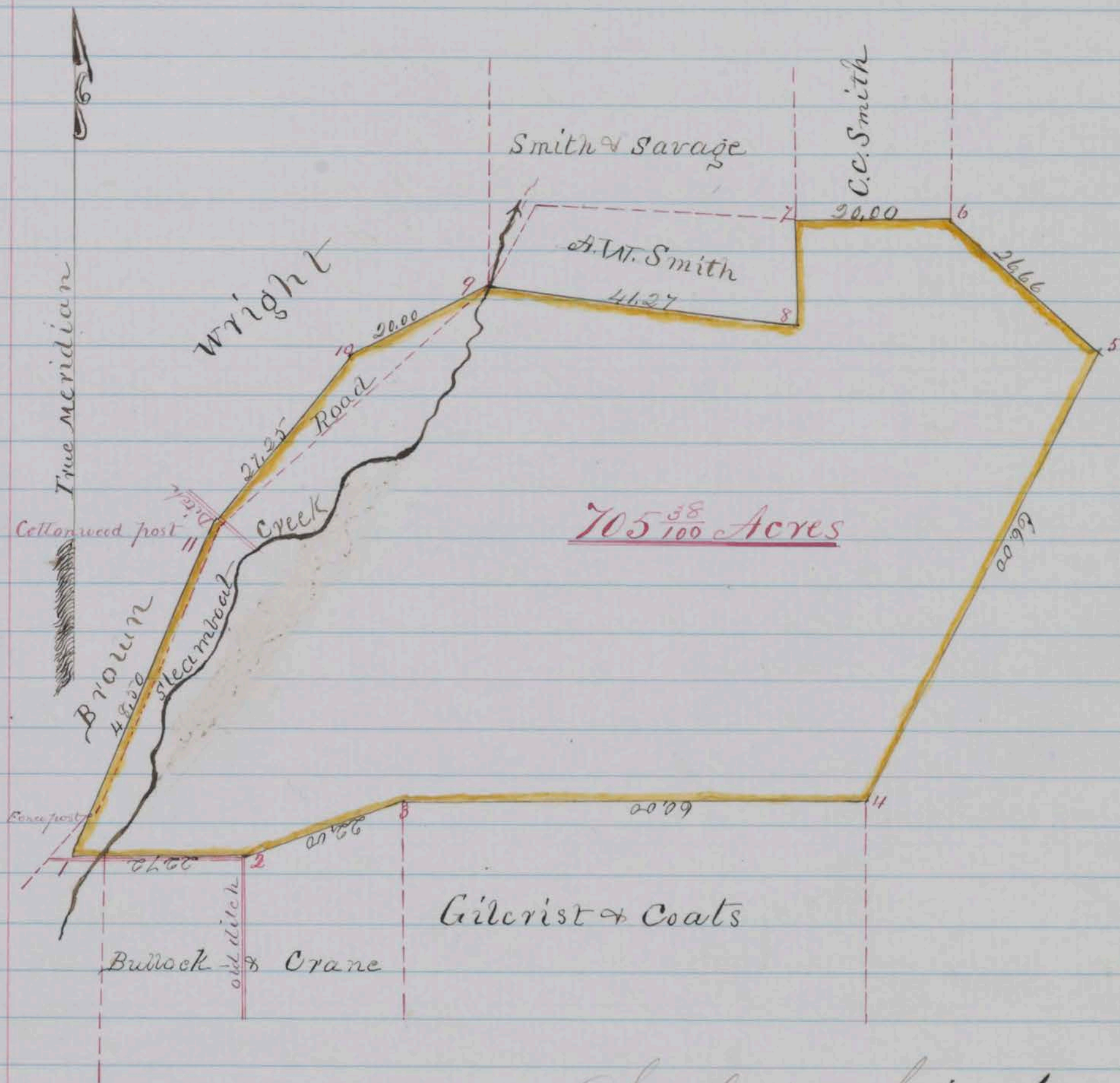
## Washoe County Nevada Territory

Notes of a Survey made for Peter Miller Hoopa certain tract or parcel of Sage Brush land situated lying and being on Steamboat Creek in Steamboat Valley joining Smith and others on North Common and other on West Bullock & Crane Sulcrist seats on South and Vacant land on east in the County and Territory of said of which tract of land the following are the boundaries to wit: Beginning at a post for Southwest Corner marked "M.S. No 1" on South side of road leading to Smith Ho Ranch and on bank of an old ditch 600 chains west of Steamboat creek thence East along said ditch 22.72 chains to a post for corner marked "M.S. No 2" at angle in said ditch thence at  $70^{\circ} 45'$  S 22.00 chains to a post for corner marked "M.S. No 3" at Southeast Corner of Bullock & Crane Survey thence East 60.00 chains to a post for corner marked "M.S. No 4" S. 7.00. thence  $N 27^{\circ} 45'$  E 66.00 chains to post marked "M.S. No 5" thence at  $48^{\circ} 11'$  N. 26.66 chains to post marked "M.S. No 6" at Southeast Corner of C. C. Smith's Survey thence with said Smith's South line  $N 89^{\circ} 45'$  W. 20.00 chains to his S. West Corner thence with east line of H. H. Smith's Survey  $S 0^{\circ} 30'$  E 13.75 chains to his S. East Corner thence with said Smith's South line  $N 82^{\circ} 10'$  W. 41.27 chains to his S. West corner on East bank of Steamboat Creek thence  $S 59^{\circ} 14'$  W. 20.00 chains to a post for corner marked "M.S. No 10" on bank of small ditch at Wright's fence thence  $S. 38^{\circ} 30'$  W. 27.25 chains to a Cotton wood post marked "M.S. No 11" at angle in Browns fence on west side of road and old ditch from creek thence  $S 23^{\circ} 30'$  W. along fence west of road (at 42.85 chains leaves fence at angle and cross road) 48.50 chains to the place of beginning and containing within said above described boundaries Seven Hundred five and <sup>38</sup>/<sub>100</sub> acres Courses expressed from the true Meridian Magnetic Variation  $16^{\circ} 00'$  East

Robert Dolts }  
James Craigie } } Chaimmers

D. B. Scott  
County Surveyor

# Plat of Survey



Scale 20 chains to 1. inch

County Surveyors Office  
Washoe City January 10<sup>th</sup> 1863

I hereby Certify that the foregoing copy of field notes of Survey and the above plat presents a true description and delineation of the tract of land designated as <sup>per</sup> surveyed by me perfected December 14<sup>th</sup> 1862

D. B. Scott

County Surveyor for Washoe County  
N.Y.

Recorded at request of D. B. Scott on February 3<sup>rd</sup> 1863 at 3.20 o'clock P.M.

P. C. Shannon.

County Recorder

Survey No 102

Washoe County Nevada Territory  
 Notes of a Survey made for John W. Hunter & Co  
 of a certain tract or parcel of Saw Brush land  
 situated lying and being on the Truckee  
 River at Stone's Crossing on the Hennessi pass  
 Dumpike Road in the County and Territory afores  
 aid of which tract of land the followings  
 are the boundaries to wit: Beginning at Northwest  
 Corner post of Read & Edwards Survey on South  
 side of river marked also for Northeast corner of  
 above Survey "H+C<sup>o</sup> No 1" thence running with west line  
 of Read & Edwards Survey bearing S. 10° 38' E. 20.00 chains  
 to post for Southeast corner marked "H+C<sup>o</sup> No 2" from  
 which a Juniper 5 in diameter, blazed and marked  
 B.T. bears. N. 12° E. 1 chain thence S. 79° 22' W. 104.50 chains  
 and crossing South channel of Truckee river to a  
 Yellow pine 18 inches diameter standing on a small  
 Island in river for a corner thence N. 59° 30' W. 23.00  
 chains and crossing North channel to a Yellow pine  
 24 feet diameter on Northeast bank of river crossed  
 and marked for a corner "H+C<sup>o</sup> No 4" thence N. 59° 30'  
 W. along bank of river 36.50 chains and crossing  
 Dumpike road, to a post for Northwest corner  
 at base of hill marked "H+C<sup>o</sup> No 5" thence S. 89° 18' E  
 147.06 chains traversing a flat bench of hill descending  
 therefrom and recrossing River to the place of  
 beginning and containing within said above  
 described boundaries Four hundred Three and  $\frac{23}{100}$   
 Acres courses expressed from the true Meridian  
 Magnetic Variation 16° 30' East

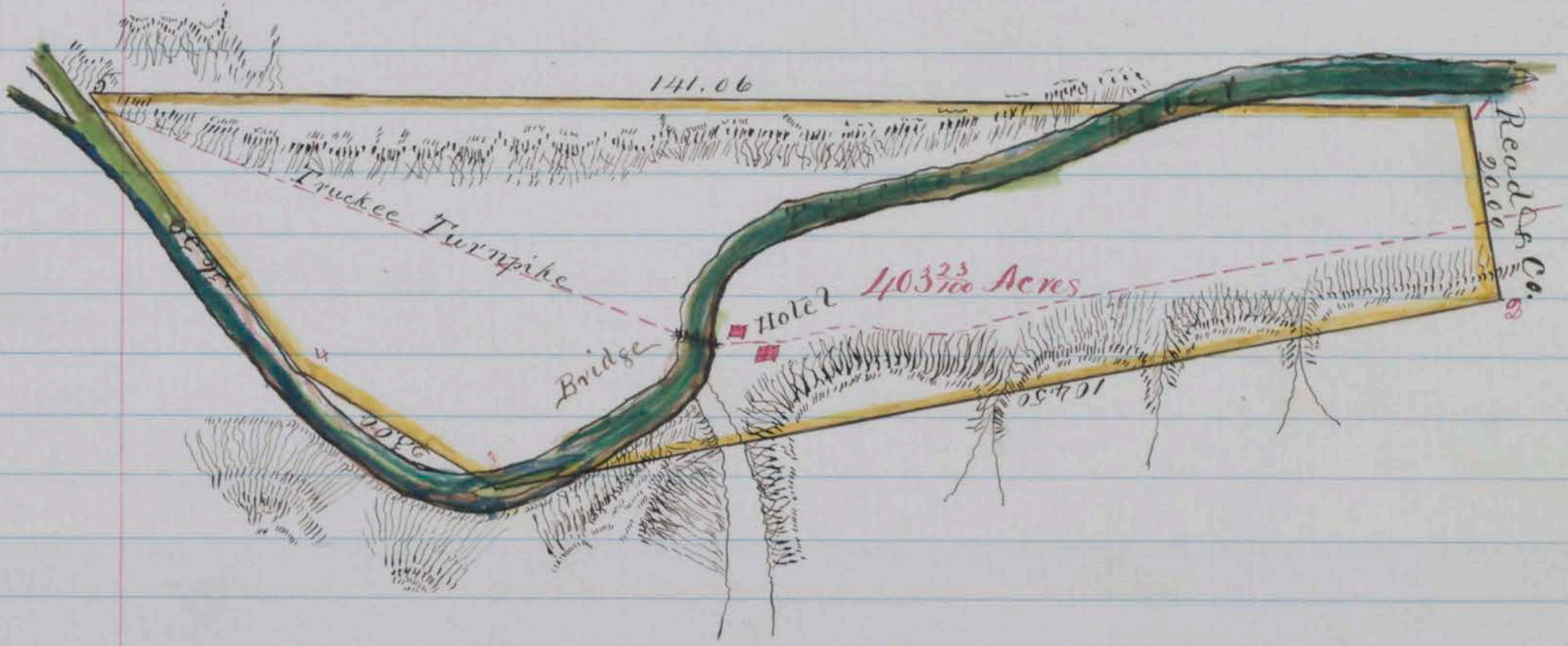
D. B. Read }  
 Rufus Snapps } } chairmen

J. B. Scott  
 County Surveyor



# Plat of Survey

True Merid.



Scale 20 chains to 1 inch

County Surveyors office  
Washoe City January 12<sup>th</sup> 1863

I hereby certify that the foregoing copy of field notes of Survey and the above plat presents a true description and delineation of the tract of land designated as surveyed by me  
December 16<sup>th</sup> 1862

D. B. Scott  
County Surveyor for Washoe County  
N. S.

Recorded at request of D. B. Scott on  
February 3<sup>rd</sup> 1863 at 3.25 o'clock P.M.

P. C. Shannon  
County Recorder.

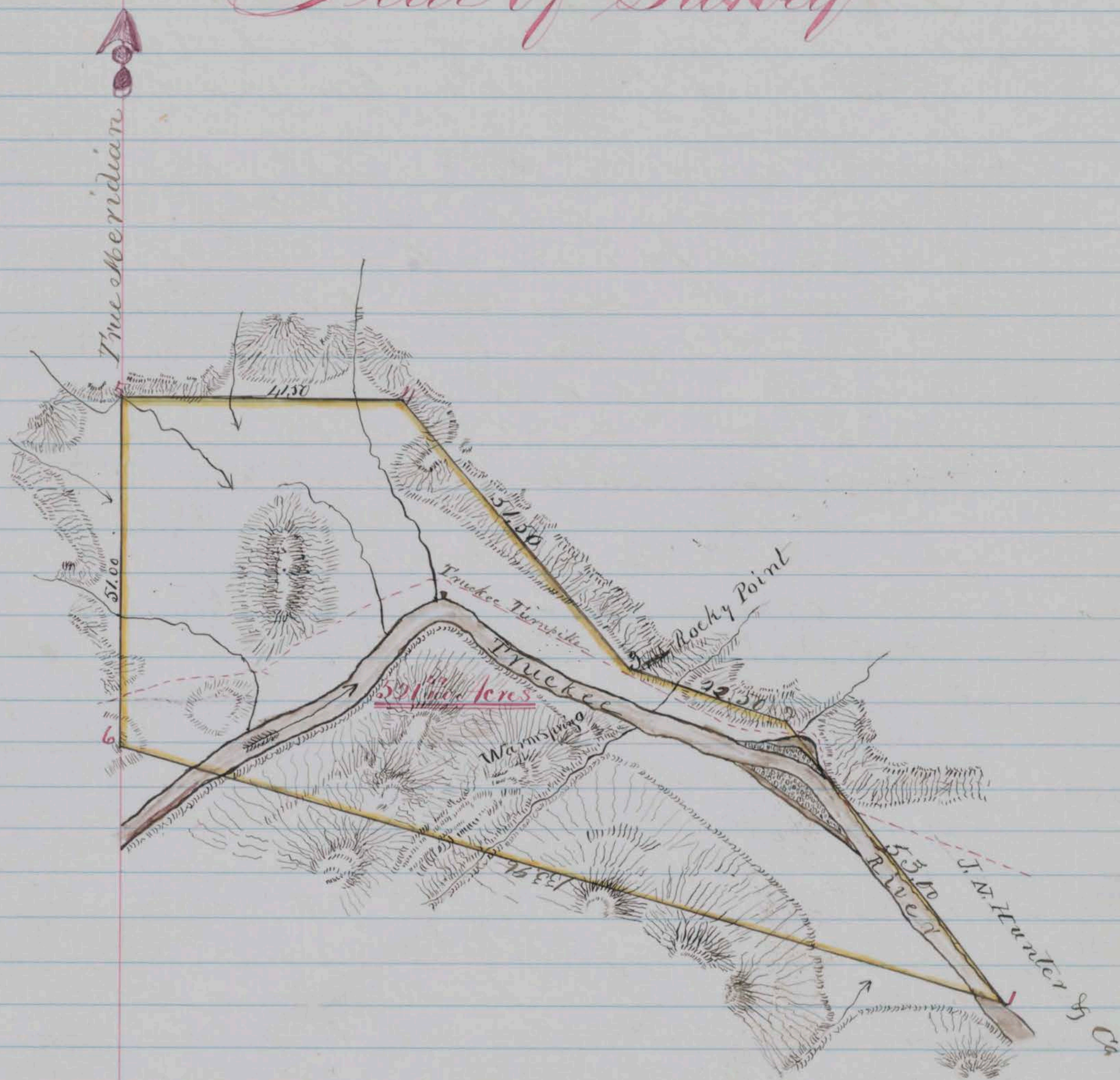
Survey No 103

Washoe County Nevada Territory  
 Notes of a Survey made for W. G. Maston  
 of a certain tract or parcel of Sage Brush  
 land situated lying and being on the  
 Truckee River above Stones Crossing on the  
 pass, Summit Road and adjoining I. N.  
 Hunted Co's Survey in the County and Ter-  
 ritory aforesaid of which tract of land  
 the following are the boundaries to wit  
 Beginning at a Yellow pine on west line of  
 Hunted Co's Survey on Northeast bank of River  
 it being Station No 4 in Said Survey and  
 marked also for Southeast Corner of Survey  
 No 103 "M + Co No 1" thence running with said Hunted Co  
 West line up river bearing  $N. 37^{\circ} 30' W.$  53.00 chains to  
 post for Northeast corner "M + Co. No 2" at base of hills north  
 of road thence  $N. 69^{\circ} W.$  22.50 chains to a post for  
 Corner marked "M + Co. No 3" at base of a rocky point  
 north of road thence  $N. 40^{\circ} 38' W.$  51.50 chains to a post  
 for Northeast corner at base of hills marked "M + Co  
 No 4" thence  $N. 89^{\circ} 30' W.$  41.50 chains to a post for North  
 west corner on apex of a conical knob marked  
 "M + Co. No 5" thence South 51.00 chains and re-  
 crossing Road to a post for Southwest corner  
 marked "M + Co. No 6" on a flat rocky bench thence  
 $S. 73^{\circ} 22' E$  133.96 chains crossing River and point  
 of hills South thereof and recrossing River  
 to the place of beginning and containing  
 within Said above described boundaries  
 Five hundred Twenty one and  $\frac{4}{10}$  Acres  
 Accuses expressed from the true Meridian  
 Magnetic Variation  $16^{\circ} 30'$  East

Q. D. Read }  
 Rufus Snapps } chainmen

D. B. Scott  
 County Surveyor

# Plat of Survey



Scale 20 chains to 1 inch  
 County Surveyors Office  
 Washoe City January 13<sup>th</sup> 1863

I hereby Certify that the foregoing copy of field notes of Survey presents a true description and delineation of the tract of land designated as Surveyed by me December 7<sup>th</sup> 1862

D. B. Scott  
 County Surveyor for Washoe County  
 N.T.

Recorded at request of D. B. Scott on February 3<sup>rd</sup> 1863 at 3.30 P.M.

P. C. Shannon.  
 County Recorder

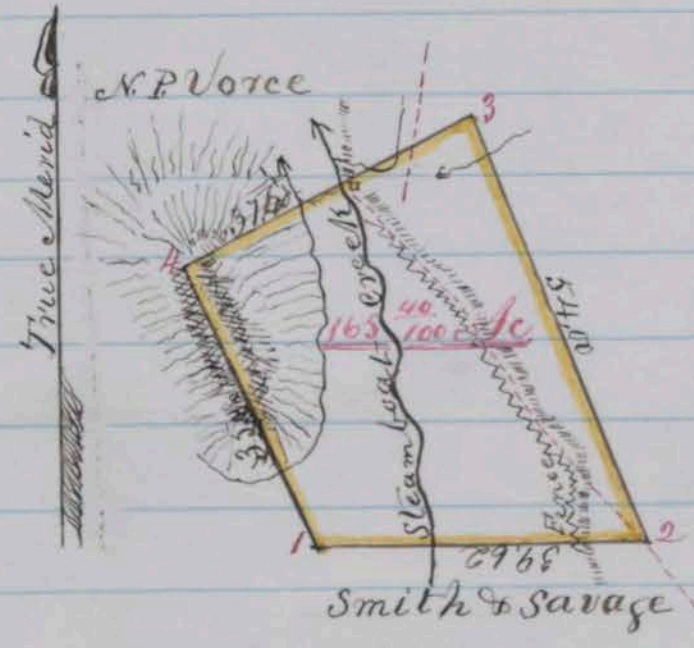
Survey No. 107

Washoe County Nevada Territory  
 Notes of a Survey made for John W. Hunter & Co of a certain tract or parcel of Grazing land Situated lying and being on Steamboat Creek at the North end of Steamboat Valley and known as Stone's Ranch in the County and Territory aforesaid of which tract of land the following are the boundaries to wit Beginning at the Northwest Corner post of Smith's Cow & Hoss Ranch thence running with the North boundary of said ranch bearing S. 89° 30' E 39.62 chains and crossing Steamboat Creek and Valley to a post for Southeast Corner standing on west side of the Lige Road and marked "T.T. & Co No 2" thence N. 22° W. along slope of hills declining west to Valley 54.00 chains to a post for Northeast Corner marked "T.T. & Co No 3" thence S. 62° 30' W. 57.60 chains recrossing Creek Road and ascending ridge to post for N. West Corner marked "T.T. & Co No 4" on line of a Stone fence near Summit of ridge thence S 23° 20' E 35.22 chains traversing said ridge to its Southern Terminus to the place of beginning and containing within said above described boundaries One hundred sixty five and <sup>40</sup>/<sub>100</sub> Acres Acres expressed from the true Meridian Magnetic Variation 16° 30' East

J. W. Hunter & Co  
 Chandler 3  
 chainmen

D. B. Scott  
 County Surveyor

# Plat of Survey



Scale 30 chains to 1 inch  
 County Surveyors Office

Washoe City January 21<sup>st</sup> 1863  
 I hereby certify that the foregoing copy of field notes of Survey and the above Plat presents a true description and delineation of the tract of land designated as surveyed by me Decr. 27<sup>th</sup> 1862 D. B. Scott County Surveyor for Washoe County, N.S. Recorded at request D. B. Scott July 2<sup>d</sup> at 3.35 PM, P. Shannon, County Recorder


Survey No. 108

Washoe County Nevada Territory  
 Notes of a Survey made for H. P. Hall of a certain tract or parcel of grazing land situated lying and being about three miles Southly from Pea Vine Ranch and about one mile west of the Sierra Valley road in the County and Territory aforesaid of which tract of land the following are the boundaries to wit Beginning at a post placed for Northwest corner on Eastly slope of hill side North of a spring in willows and marked "W.P.H. No 1" thence running S 37° 30' Eastly slope of hills 90.00 chains to a post for Southwest corner marked "W.P.H. No 2" on Northly side of and near apex of a high point thence N 52° 30' E 20.00 chains descending from point to a post for Southeast corner marked "W.P.H. No 3" on westerly bank of a water main from South thence N 37° 30' W. 90.00 chains to a post for Northeast corner standing on North side of a Spring branch and marked "W.P.H. No 4" thence S 52° 30' W. 2000 chains to the place of beginning and containing within said above described boundaries One hundred and Eighty Acres corners expressed from the true Meridian Magnetic Variation 16° 30' East

H. A. Moe } chainmen  
 H. Jones }

D. B. Scott  
 County Surveyor

# Plat of Survey



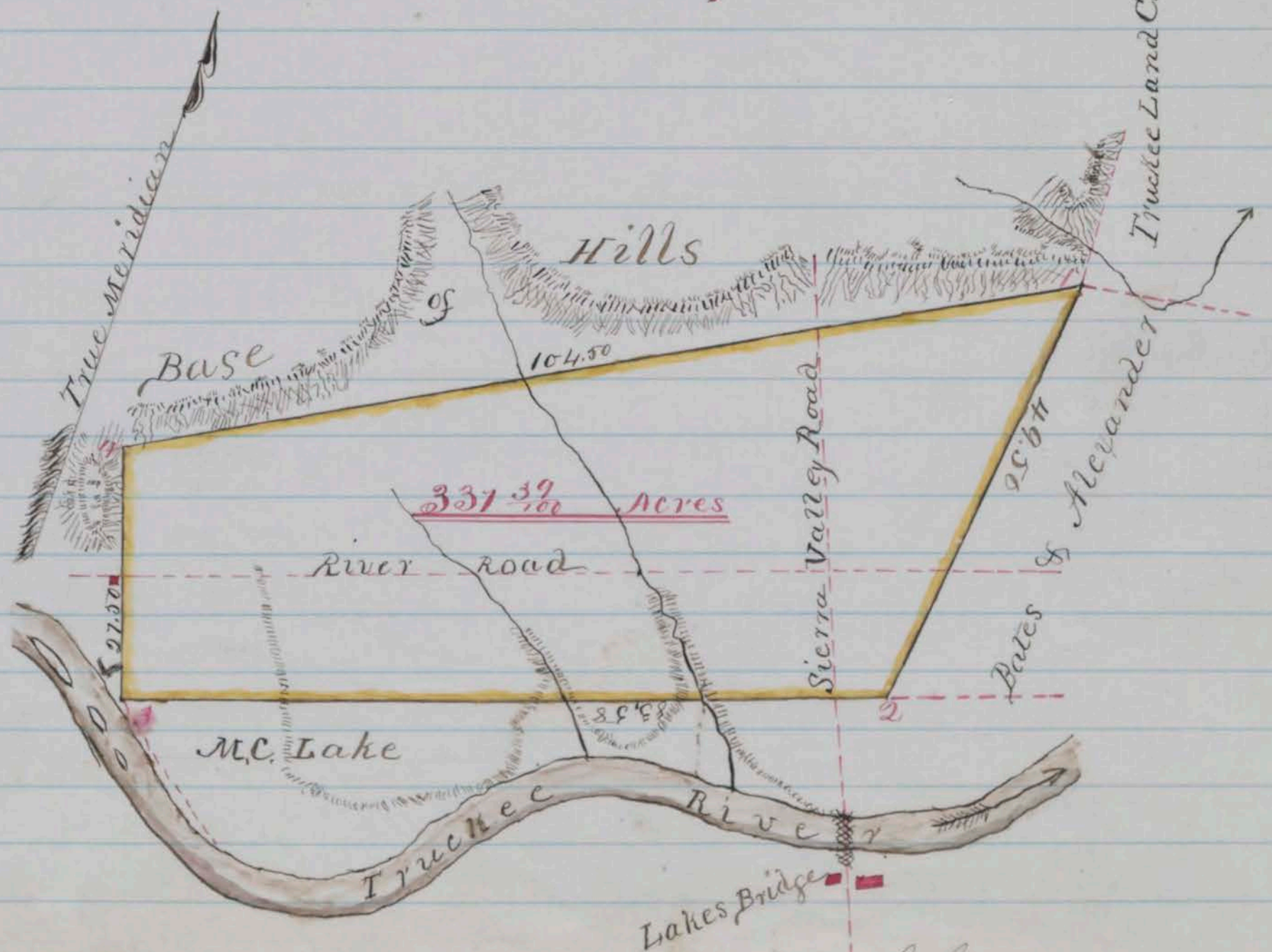
Scale 20 chains to 1. inch  
 County Surveyors Office  
 Washoe City January 27<sup>th</sup> 1863

I hereby certify that the foregoing copy of field notes of Survey and the above plat present a true description and delineation of the tract of land designated as surveyed by me January 5<sup>th</sup> 1863 D. B. Scott County Surveyor for Washoe County N.S. Recorded at request of D. B. Scott on 2<sup>d</sup> day 3. 1863 at 3.40 P.M. P. E. Shannon,  
 County Recorder

Survey No 109

**Kushoe County Nevada Territory**  
 Notes of a Survey made for Charles Luddington  
 Tom Coy & Co of a certain tract or parcel of Sage  
 Brush land situated lying and being on the  
 North side of the Truckee River West of the Big  
 Meadows and adjoining M.C. Lakes Survey  
 in the County and Territory aforesaid of which  
 tract of land the following are the boundaries to wit  
 Beginning at the southwest corner post of the Truckee  
 Land Companies Survey it being also the North  
 west corner of Bates & Alexander Survey 49.50 chains  
 thence running S 4° W with west line of Bates  
 & Alexander Survey 49.50 chains to a post for South  
 east corner marked "I + Co No 2" in North line of M.C.  
 Lakes Survey thence with said North line bearing  
 S. 71° W. 83.58 chains to the Northwest corner post of  
 said Lakes Survey standing on Northerly bank  
 of the Truckee River and marked also for  
 Southwest corner of Survey No 109 "I + Co No 3" thence  
 N. 19° W. 27.50 chains to a post for Northwest corner  
 marked "I + Co No 4" at base of hills thence N. 61° E  
 104.50 chains to the place of beginning and containing  
 within said above described boundaries three hundred  
 thirty one and  $\frac{39}{100}$  Acres courses expressed from the  
 True Meridian Magnetic Variation 16° 30' East  
 W.A. Moe }  
 N.C. Hall } } chainmen  
 D.B. Scott  
 County Surveyor

**Platos Survey**



Scale 20 Chains to 1 inch

County Surveyors Office

Washoe City January 27 1863

I hereby Certify that the foregoing copy of field notes of Survey and the above plat present a true description and delineation of the tract of land designated as surveyed by me January 6<sup>th</sup> 1863

D. B. Scott

County Surveyor for Washoe County N.S.

Records at request of D. B. Scott February 3<sup>rd</sup> 1863 at 3.45 P.M.

P. E. Shannon

County Recorder

Survey No. 118, A

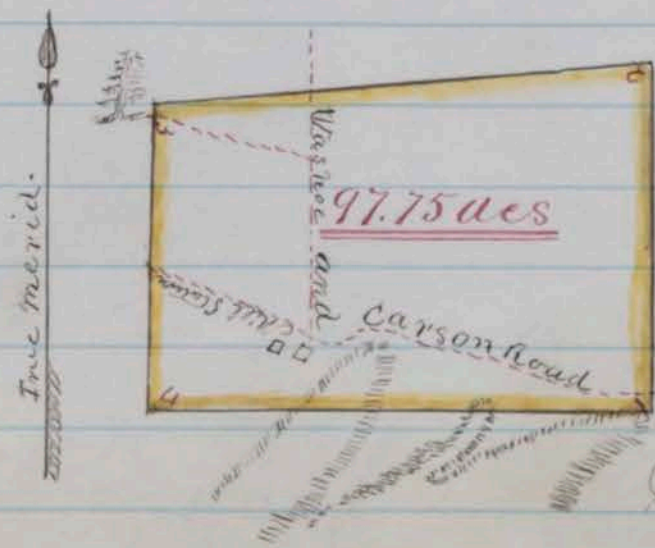
Washoe County Nevada Territory

Notes of a Survey made for Robert Thompson of a certain tract or parcel of Sage & Timber land situated lying and being South Western Extremity of Washoe Valley in the County and Territory aforesaid of which tract of land the following are the boundaries to wit Beginning at a Stake on point of a hill about one chain West of Carson and Washoe road Stake marked "R. T. No 1" and running thence N. 26.57 chains crossing Carson and Washoe Road at 2.50 chains and following Carisons fence to post for N.E. cor. marked "R. T. No 2" planted at the intersection of Carisons and Whites fences thence along Whites fence S 86° W. 38.75 chains to post on Section line marked "R. T. No 3" about 20 links South of road from which a pine 3 ft. in diameter bears S. 19° W. 1.97 chains distant thence South 24 chains to post marked "R. T. No 4" from which a pine 3 ft. diameter bears N. 36° W. 85 chains distant and marked also for U.S. Survey (T. S.) sec-22, thence N. 89.53 East 38.60 chains to the place of beginning and containing within said above described boundaries Ninety seven and 7/100 acres bearing expressed from the true Meridian Magnetic Variation 16° 30' East

H. H. Poch } Chairman  
 M. Kemmer }

J. A. Bramsey Deputy  
 County Surveyor

Plat of Survey



Scale 20 chains to inch

County Surveyors Office  
Washoe City January 19<sup>th</sup> 1863

I hereby certify that the foregoing copy of field notes of Survey and the above plat presents a true description and delineation of the tract of land designated as Surveyed by me January 14<sup>th</sup> 1863

D. B. Scott

By J. A. Brumsey Deputy  
County Surveyor for Washoe County N. S.

P. E. Shannon  
County Recorder

Survey No 100.

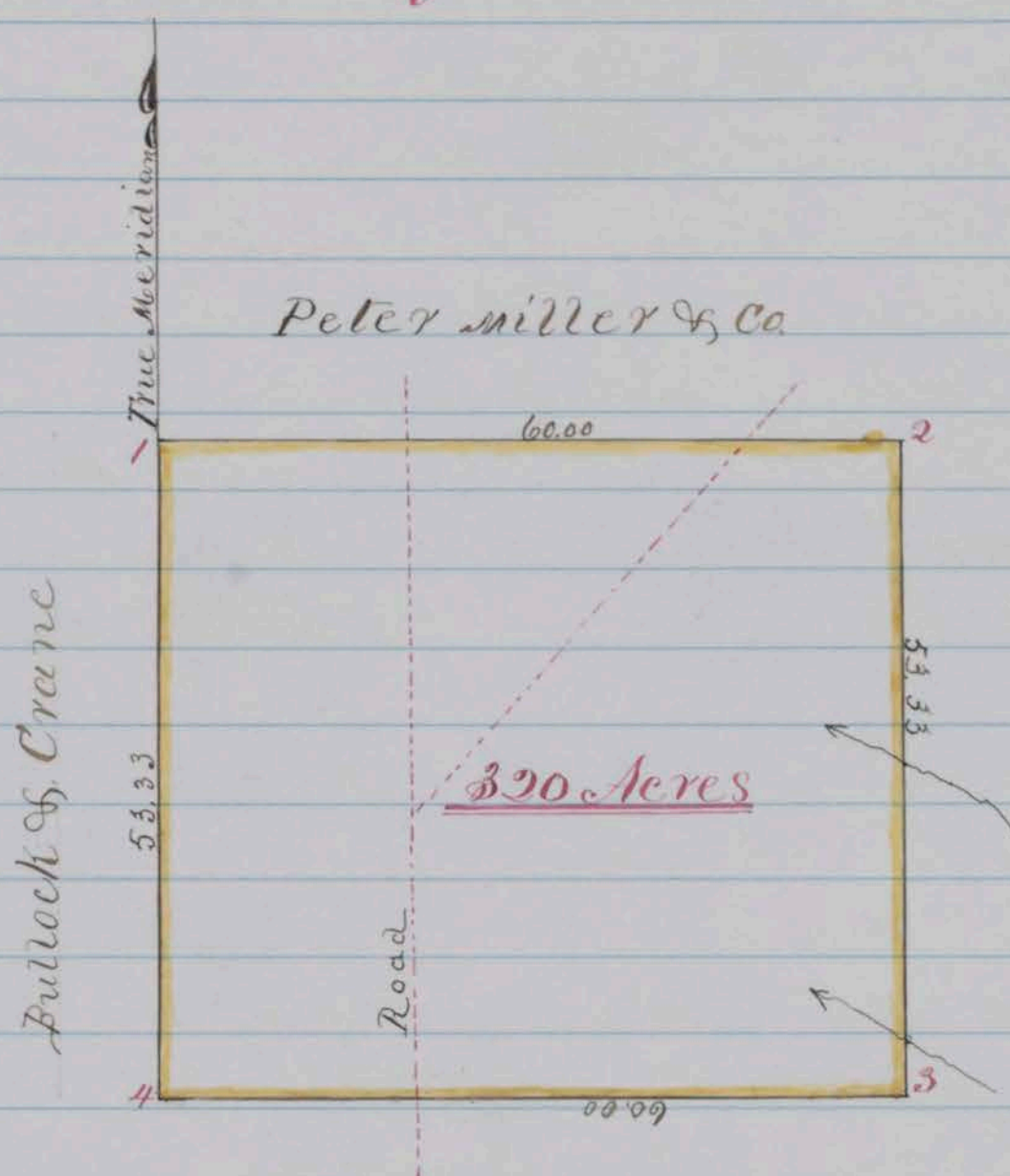
Washoe County Nevada Territory  
Notes of a Survey made for S. J. Gilchrist and M. P. Bout of a certain tract or parcel of Sage Brush land situated lying and being in Steamboat Valley on the west side of Steamboat Creek and adjoining Bullock & Cranes Survey on West and Miller on the North in the County and Territory aforesaid of which tract of land the following are the boundaries to wit Beginning at a post at Northeast Corner of Bullock & Cranes Survey and at angle post No 3 in South line of Miller & Co's Survey post marked for Northwest Corner "G+C No 1" thence running East along South line of Miller & Co's Survey 60.00 chains to a post for Northeast Corner marked "G+C No 2" at Miller & Co's Southeast Corner thence South 53.33 chains to a post for Southeast Corner marked "G+C No 3" thence West 60.00 chains to a post for Southwest Corner marked "G+C No 4" in East line of Bullock & Cranes Survey thence North 53.33 chains to the place of beginning; and containing within said above described boundaries Three Hundred and Twenty Acres Gross expressed from the true Meridian Magnetic Variation 16° 30' East

James Carver }  
J. M. Welch }  
Chairman

D. B. Scott  
County Surveyor



# Plat of Survey



Scale 20 chains to 1 inch

County Surveyors Office

Washoe City January 10<sup>th</sup> 1863

I hereby Certify that the foregoing copy of field notes of Survey and the above plat presents a true description and delineation of the tract of land designated as surveyed by me

December 14<sup>th</sup> 1862

D. B. Scott

County Surveyor for Washoe County N.S.

Recorded at the request of W. J. Coats February 4<sup>th</sup> 1863 at 2 o'clock P.M.

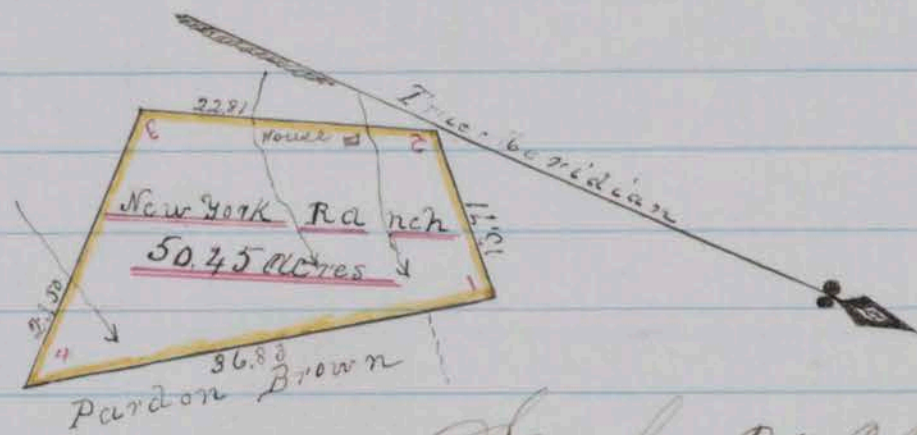
J. C. Shannon  
County Recorder

Survey No. 132

Washoe County Nevada Territory  
Notes of a Survey made for John Lang of a certain tract or parcel of Sage land situated lying and being of the West side of Steamboat Valley and West of Survey made for Purdon Brown in the County and Territory aforesaid of which tract of land the following are the boundaries to wit. Beginning at a post planted for N. E. Corner and marked "S. L. N. 1" and running thence S. 47<sup>o</sup> W. 13.71 chains to post which forms the N. W. Cor. marked "S. L. N. 2" from which the N. W. Corner of Langs House bears S. 25<sup>o</sup> E. about six chains distant thence S. 19<sup>o</sup> E. 22.81 chains to post for S. W. Cor. marked

"T. L. No 3" thence N. 88 $\frac{1}{4}$ ° E 23.50 chains to S. W. Corner of Survey for Pardon Brown - post marked T. L. No 4: thence along the west line of Pardon Brown Survey passing his S. W. Corner N. 34 $\frac{1}{4}$ ° W. 36.83 chains to the place of beginning and containing within said above described boundaries Fifty and 45/100 Acres courses expressed from the true Meridian Magnetic Variation 16° 30' East  
 W. C. No 6  $\frac{3}{4}$  chainmen D. B. Scott  
 C. Hamilton  $\frac{3}{4}$  By J. A. Brumsey Deputy County Surveyor

Plat of Survey



Scale 20 chains to 1 inch

County Surveyors Office  
 Washoe City February 6<sup>th</sup> 1863

I hereby certify that the foregoing copy of field notes of Survey and the above plat presents a true description and delineation of the tract of land designated as Surveyed by me  
 February 2<sup>nd</sup> 1863 J. A. Brumsey Deputy  
 County Surveyor for Washoe County N. T.

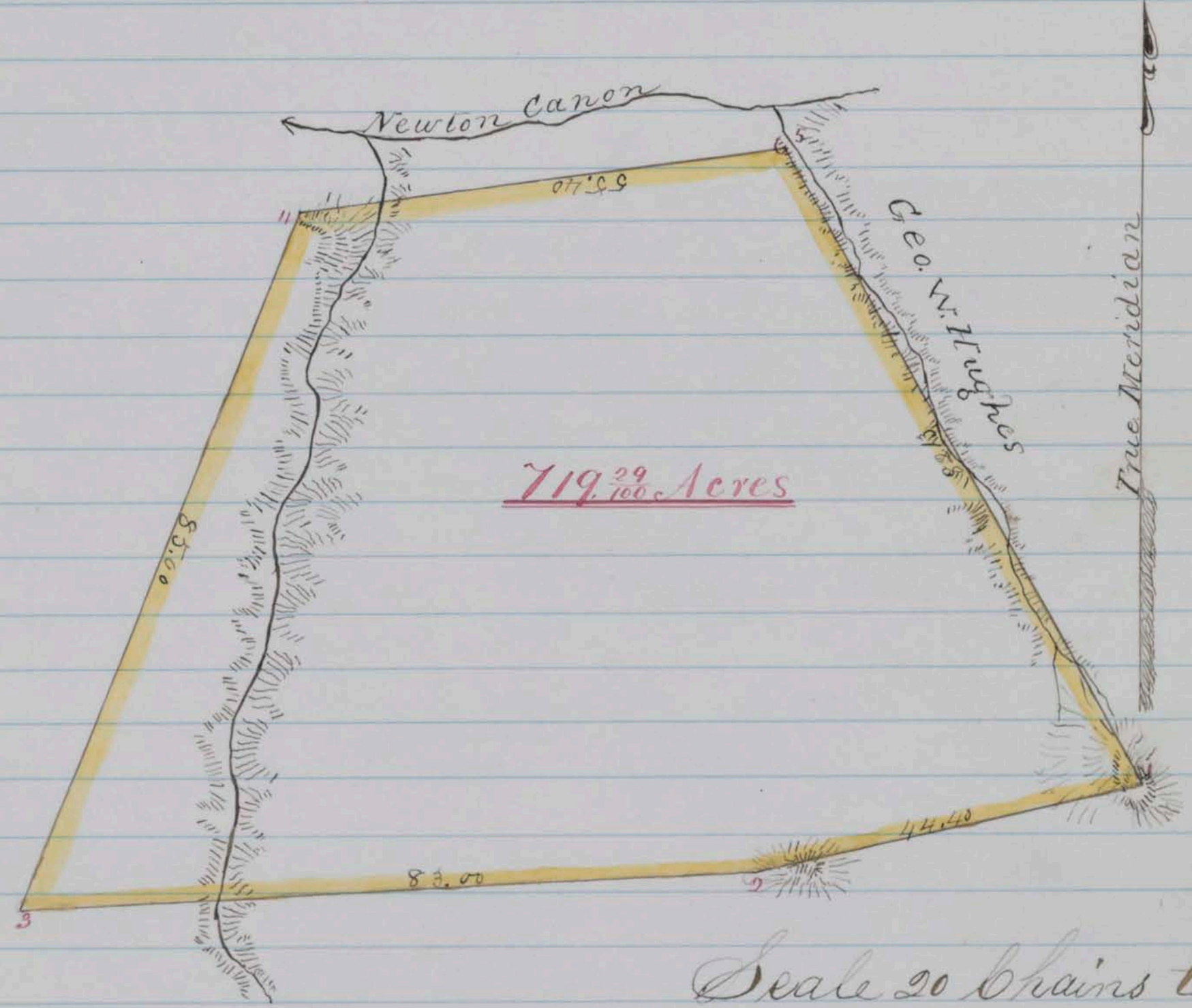
Recorded at the request of John Long February 7<sup>th</sup> 1863 at 11.30 o'clock A. M. P. O. Shannon  
 County Recorder

Survey No. 96.

Washoe County Nevada Territory  
 Notes of a Survey made for S. C. Hanscom and R. W. Elliott of a certain tract or parcel of Wood land situated lying and being West from and adjoining Geo. W. Hughes Survey South of the Newton Canon in the County and Territory aforesaid of which tract of land the following are the boundaries to wit Beginning at Geo. W. Hughes Corner No 7 the same being a cut pine 10 inches diameter crossed and marked "G. H. No 7" also marked "H + C No 1" thence running S 76 $\frac{1}{4}$ ° W. 44.40 chains to a post on rock point marked

For Corner "H+C<sup>o</sup>N<sup>o</sup>2" Thence S. 87° W. 83.00 chains crossing  
 "Big Cañon to a post on flat marked for Corner "H+C<sup>o</sup>N<sup>o</sup>3" Thence N. 21° E. 85.00 chains to a post on north  
 west slope of hill marked for Corner "H+C<sup>o</sup>N<sup>o</sup>4" Thence  
 N 82° E 55.40 chains to a cedar 1 foot diameter marked  
 "G.W.H. No 8" also marked for Corner "H+C<sup>o</sup>N<sup>o</sup>5" Thence  
 with Hughes East line S. 29 1/4° E. 82.13 chains to the place  
 of beginning and containing within said above desc  
 ribed boundaries Seven Hundred and Nineteen <sup>29</sup>/<sub>100</sub>  
 Acres courses expressed from the true Meridian Magnetic  
 Variation 18° 30' East  
 R. W. Elliott } chairman  
 John Scott } By A. J. Hatch Deputy  
 D. B. Scott  
 County Surveyor

# Plat of Survey



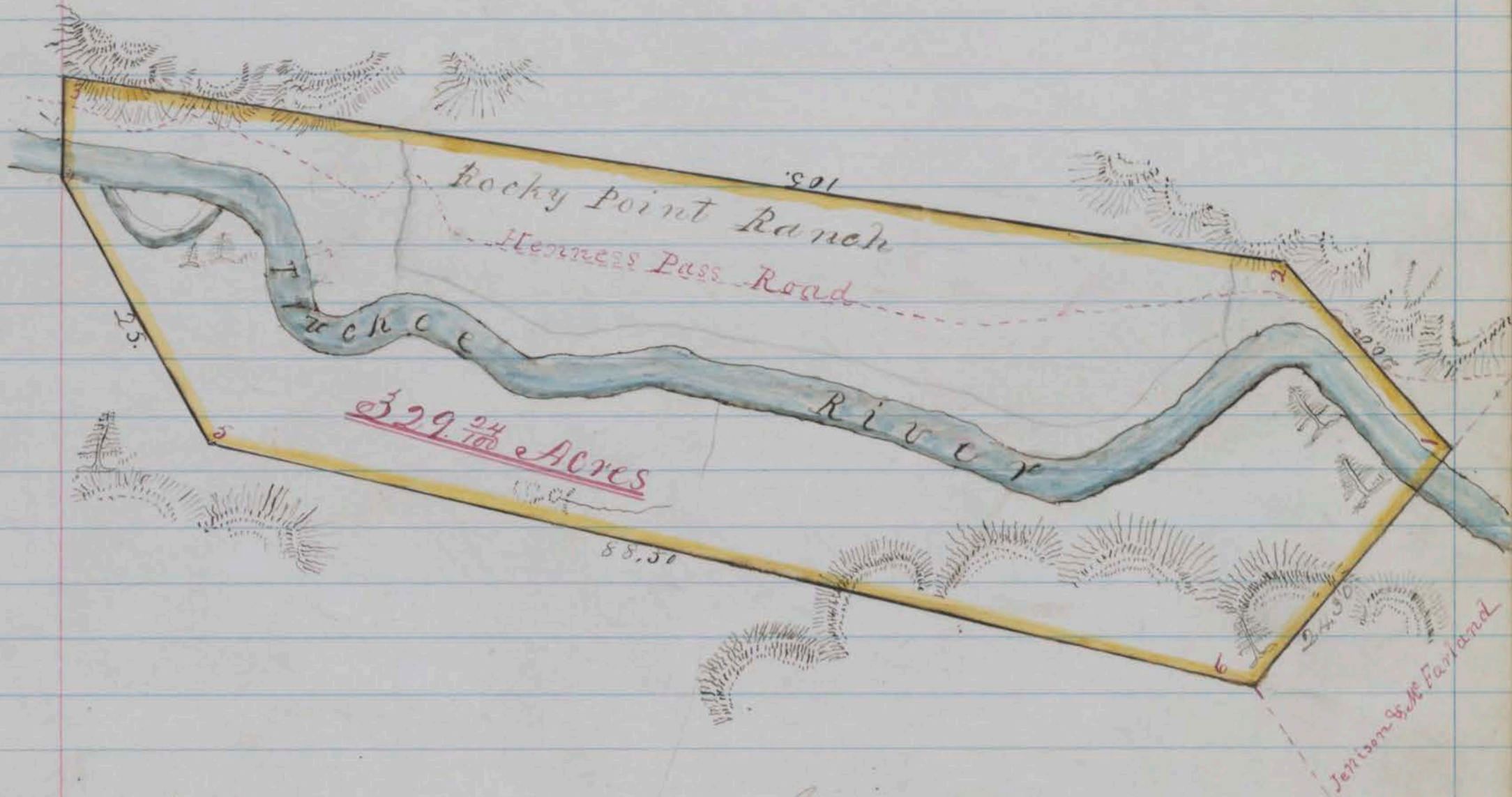
County Surveyors Office  
 Washoe City, January 5<sup>th</sup> 1863  
 I hereby Certify that the foregoing copy of field notes  
 of Survey and the above plat presents a true descript  
 ion and delineation of the tract of land designated  
 as Surveyed by me  
 December 9<sup>th</sup> 1862  
 D. B. Scott  
 County Surveyor for Washoe County N. T.  
 By A. J. Hatch Deputy  
 Recorded at request of J. C. Hanscom 7<sup>th</sup> Feby, 1863 at 1.30 o'clock  
 P.M. P. C. Shannon. County Recorder

Survey No. 130

Washoe County Nevada Territory  
 Notes of a Survey made for P. C. Shannon John  
 McPherson and James Black of a certain tract or  
 parcel of Valley or Sage land situated lying and  
 being on Truckee River and west of Survey  
 for Jellison and McFarland including Water  
 Right and Mill Privileges in the County and  
 Territory aforesaid of which tract of land  
 the following are the boundaries to Wit  
 Beginning at a post in west line of Survey  
 for Jellison and McFarland 6.50 chains from  
 their N. W. corner post marked "S + C No 1" and  
 running thence N. 21° W. along Henness Pass Road  
 20 chains to post marked "S + C No 2" thence North  
 73° West 105 chains to post planted for Northwest  
 corner and marked "S + C No 3" thence S. 62° W  
 crossing Henness Pass Road and Truckee River  
 7 chains to corner at the Water edge thence S  
 10° E. 25 chains to post marked "S + C No 5" thence  
 South 70° E. 88.50 chains to corner near a large  
 Stone from which an insolated pine Blazed  
 and marked "B. J. Beas N. 58° 30' E. 2 chains  
 distant thence North 58° 30' E. crossing Truckee  
 River 24.30 chains to the place of beginning  
 and containing within said above described  
 boundaries Three hundred twenty nine and  
 24/100 Acres Courses expressed from the true Me-  
 ridian Magnetic Variation 16° 30' East  
 P. C. Jellison }  
 John McPherson } Chainmen  
 W. B. Scott by A. C. Brumsey  
 Deputy County Surveyor

# Plat of Survey

True Meridian



Scale 15 chains to 1 inch

County Surveyors Office

Washoe City Feb. 7<sup>th</sup> 1863

I hereby certify that the foregoing copy of field notes of Survey and the above plat presents a true description and delineation of the tract of land designated as Surveyed by me January 30<sup>th</sup> 1863

J. A. Brumsey

Deputy County Surveyor for Washoe County Nev.

Recorded at request of P. C. Shannon February 10<sup>th</sup> 1863 at 5 o'clock P. M.

P. C. Shannon.  
County Recorder

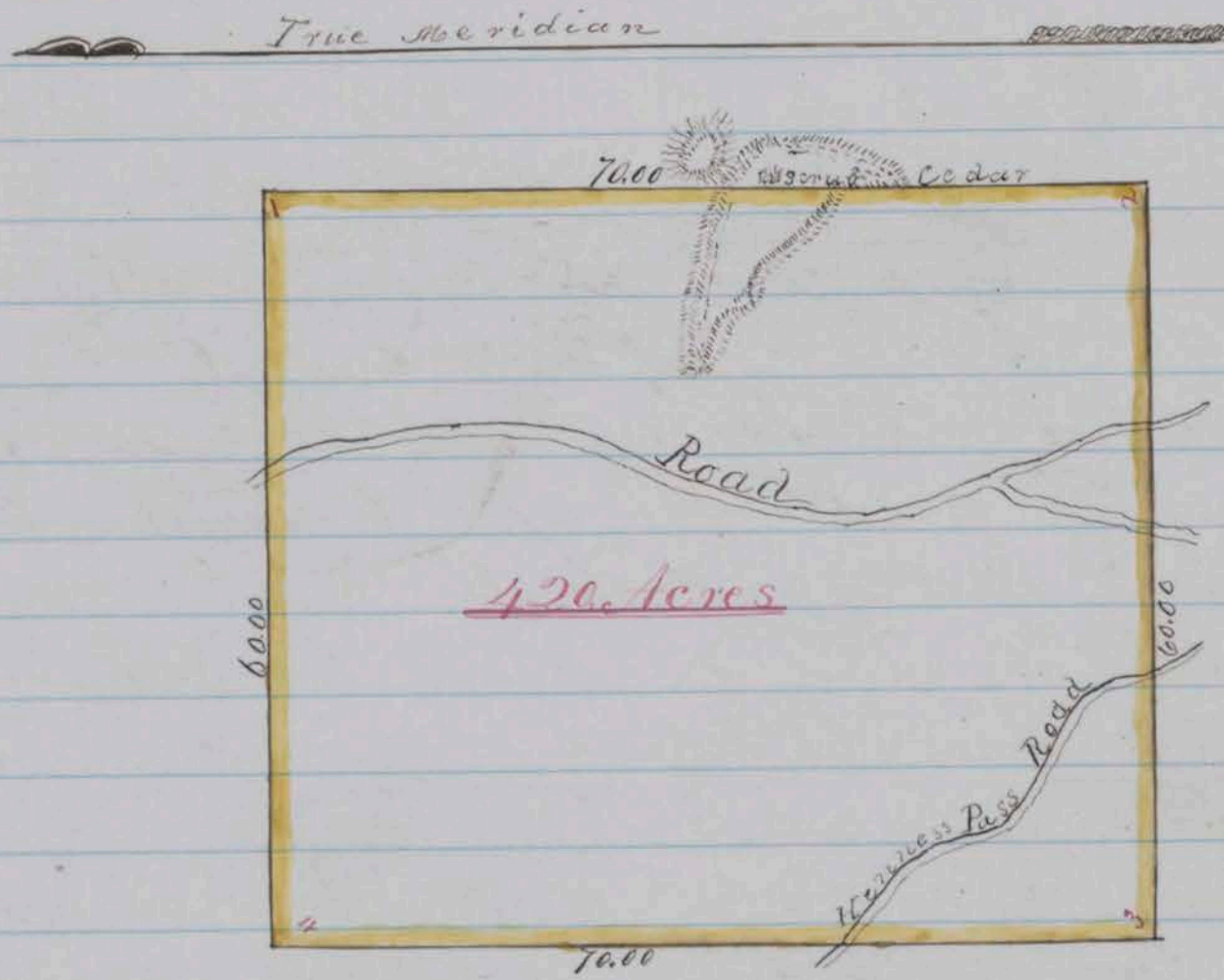
Survey No. 123

Washoe City Nevada Territory

Notes of a Survey made for Nathaniel Holmes and William Cargill of a certain tract or parcels of Sage land situated lying and being on the East side of Steamboat Valley in the County and Territory aforesaid of which tract of land the following are the boundaries to wit Beginning at a monument of Stone which forms the N. E. Corner and running thence South 70.00 Chains to post which forms the S. E. Corner marked H. & C. No. 2 (passed scrub cedar on

a ridge at 40.50 chains) Thence West 60.00 chain crossing Henness Pass Road to post marked "H. H. No. 3" thence North 70.00 chains to post which forms the W. W. Corner marked "H. H. No. 4" crossed Henness Pass Road at 24.50 chains thence East 60.00 chains to the place of beginning and containing within said above described boundaries Four Hundred and Twenty acres courses expressed from the true Meridian Magnetic Variation 16° 30' East  
 William Cargill <sup>chainman</sup>  
 J. M. Welch <sup>Ref</sup> J. A. Brumsey Deputy County Surveyor  
 W. B. Scott

# Plot of Survey



Scale 20 Chains to 1 inch

County Surveyors Office  
 Washoe City February 4<sup>th</sup> 1863

I hereby certify that the foregoing copy of field notes of Survey and the above plot presents a true description and delineation of the tract of land designated as Surveyed by me January 24<sup>th</sup> 1863  
 J. A. Brumsey Deputy County Surveyor for Washoe County N.V.

Recorded at the request of S. P. Holmes 10<sup>th</sup> Feby 1863 at 5.20 O'clock P.M.

J. C. Shannon  
 County Recorder



# Plat of Survey



Scale 20 chains to 1 inch

County Surveyors Office  
Washoe City January 3<sup>rd</sup> 1863

I, Shereby certify that the foregoing copy  
of field notes of Survey and the above plat  
presents a true description and delineation  
of the tract of land designated as  
Surveyed by me  
January 6<sup>th</sup> & 7<sup>th</sup> 1863

W.B. Scott  
County Surveyor for Washoe County  
W.B.S.

Recorded at the request of J.L. P.E. Shannon.  
Smith 10<sup>th</sup> Feb'y A.D. 1863

County Recorder



Survey No. 84

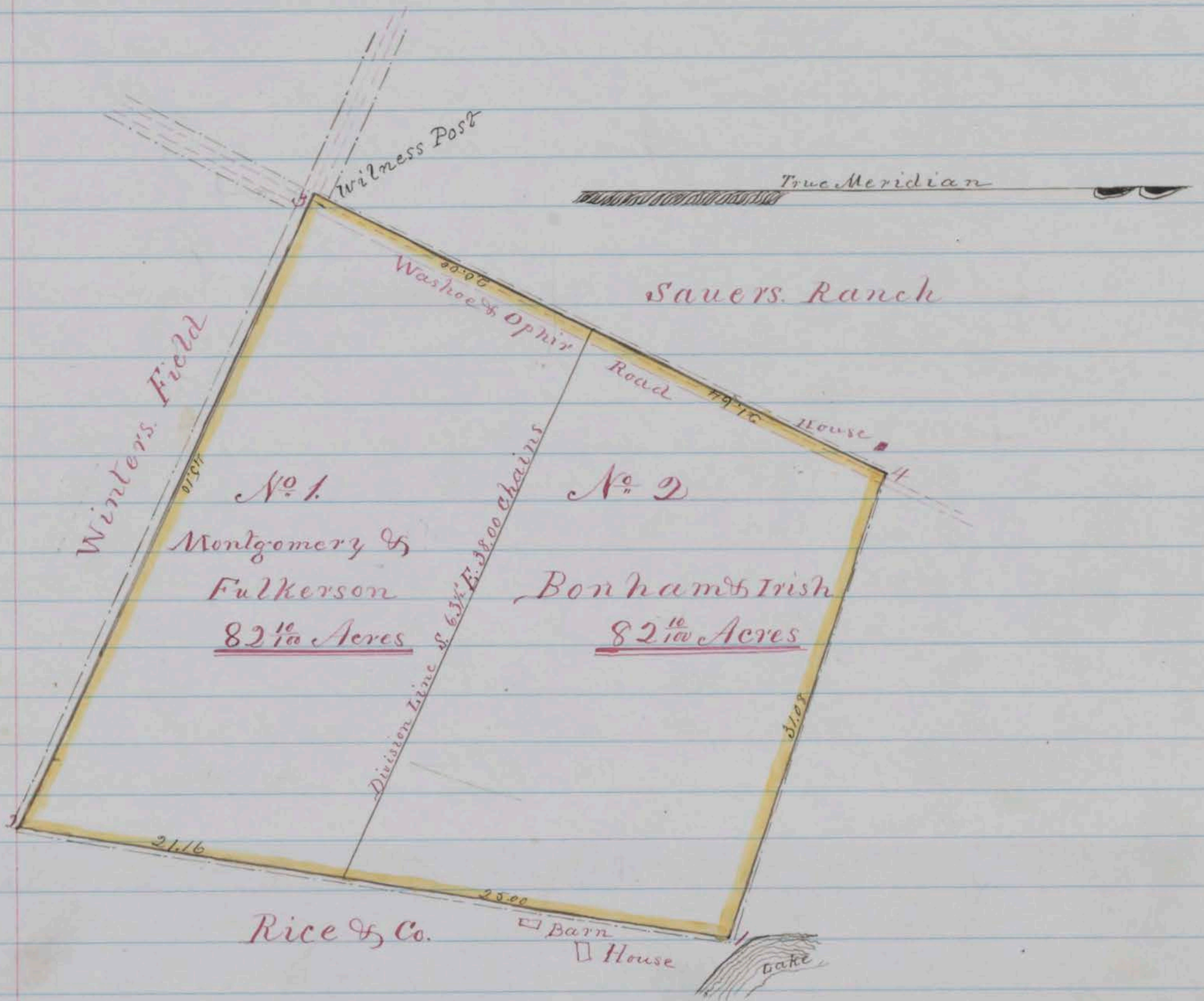
Washoe County Nevada Territory

Notes of a Survey made for Geo. Montgomery to B. B. Bonham and E. C. Irish of a certain track or parcel of meadow land situated lying and being north of J. Winters Ranch East of A. Sawers Ranch in Washoe Valley in the County and Territory aforesaid of which track of land the following are the boundaries to wit: Beginning at a post marked "B. & F. & Co. No. 1" standing in line of fence posts about 30 links distant from the west margin of Lake Whence North Sable end of Rices Barn bears S. 72° West thence running S 91° W 25 chains to post for division line corner marked "Middle Corner" 46.16 chains to a post for corner "B. & F. & Co. No. 2" 37 links North of Winters fence thence N. 64° W. parallel with Winters line of fence 45.10 chains to a point near middle of lane (37 links North of Winters line of fence) whence a witness post marked "W.P. B. & F. & Co. No. 3" bears W. 26 1/4° E. 24 links distant at the southeast corner of A. Sawers field thence from the point above mentioned N 26 1/4° E. with Sawers east line of fence and along west side of road (20.00 chains to post marked for division line corner "Middle Corner") 41.64 chains to a post near northeast corner of Sawers field marked for corner "B. & F. & Co. No. 4" thence S 70° E. 31.08 chains (with line of fence posts) to the place of beginning and containing within said above described boundaries 167 2/100 Acres and within each subdivision 82 1/100 Acres courses expressed from the true Meridian Magnetic Variation 16° 30' East

William Cargill }  
 Geo. Montgomery }  
 } Chairman

D. B. Scott  
 County Surveyor  
 By A. J. Hatch Deputy

# Plat of Survey



Scale 10 chains to 1 inch

County Surveyors Office  
Washoe City January 17<sup>th</sup> 1863

I hereby Certify that the foregoing copy of field notes of Survey and the above plat presents a true description and delineation of the tract of land designated as surveyed by me  
Novr. 28<sup>th</sup> 1862 & Jan'y 7<sup>th</sup> 1863

D. B. Scott  
County Surveyor for Washoe County, Nev.  
By A. J. Hatch Deputy

Recorded at the request of Geo. Montgomery February 20<sup>th</sup> 1863 at one O Clock P.M.

P. E. Shannon.  
County Recorder

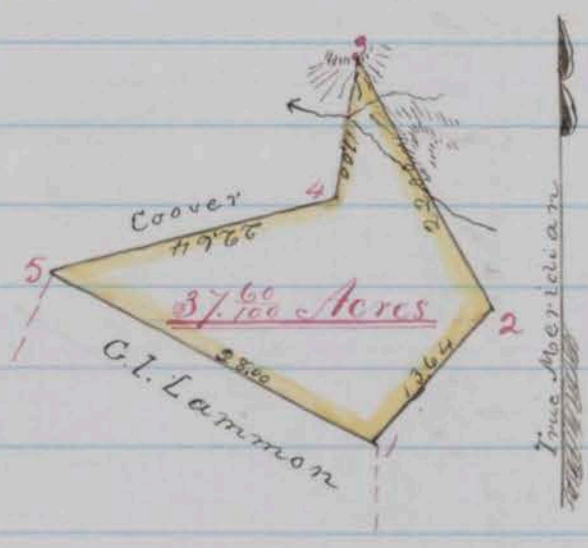
Survey No. 91

Washoe County Nevada Territory  
 Notes of a survey made for Richard Millman  
 of a certain tract or parcel of Wood land situated  
 lying and being Northeast from and adjoining  
 G. L. Lammons survey on the West side of Mt. Davidson  
 in the County and Territory aforesaid of which tract  
 of land the following are the boundaries to wit:  
 Beginning at G. L. Lammons corner No 3 the same being  
 a Nut Pine tree blazed and marked "G. L. L. No 3" also  
 marked "R. M. No 1" Thence running N. 42 E. 1362 chains  
 to a pine sapling 6 inches diameter blazed and  
 marked for corner "R. M. No 2" Thence N 28 W. 22.00 chains  
 to a Nut pine 1 foot diameter blazed and marked  
 for corner "R. M. No 3" also marked "A. P. No 4" Thence  
 S 8 W. 11.00 chains to a pine marked "B. C. No 5" also  
 marked for corner "R. M. No 4" Thence with Coover line  
 S 76 W. 22.64 chains to a Nut pine marked G. L. L. No  
 2 also marked for corner "R. M. No 5" Thence with G. L. Lam-  
 mons line S. 62 E. 28 Chains to the place of beginning  
 and containing within said above described boundary  
 Thirty seven and fifty one hundredth Acres con-  
 tains expressed from the true Meridian Magnetic  
 Variation 16° East

A. J. Keith }  
 P. Anzini }  
 } Chairman

A. J. Hatch  
 Deputy County Surveyor

# Plat of Survey



Scale 20 Chains to 1 inch

County Surveyors Office  
 Washoe City, January 18 1863

I hereby certify that the foregoing copy of field notes  
 of Survey and the above plat presents a true description  
 and delineation of the tract of land designated as surveyed  
 by me. December 6<sup>th</sup> 1862,  
 A. J. Hatch Deputy  
 County Surveyor for Washoe County N. V.

Recorded at the request of Chas. Land 20<sup>th</sup> Feb. 1863 at 2.00m, P. C. Shannon County Recorder


Survey No 121

Washoe County Nevada Territory  
 Notes of a Survey made for J. G. Hammon of  
 a certain tract or parcel of sage land situated  
 lying and being on the East side of Washoe  
 Lake and adjoining the Survey of Gaston and  
 Allen on the West in the County and Territory  
 aforesaid of which tract of land the following  
 are the boundaries to wit Beginning on the  
 Lake shore about 50 links West of a stake  
 planted for the N.W. Corner of J. Allenders  
 survey and marked "J.A. No 1" and "J.F.H." and  
 running thence along the line of said Allenders  
 survey East 24.50 chains to post at Corner No 3 of  
 Gaston and Allens survey - post marked "J.F.H. No 2"  
 and "G. & A. No 3" thence North along the line of  
 said Gaston and Allens survey 70. chains to  
 post marked "J.F.H. No 3" and "G. & A. No 2" thence West  
 71.50 chains to Lake shore stake planted about 50 links  
 East from Lake shore and marked "J.F.H. No 4" thence  
 along the Lake South to  $33^{\circ}50'$  East 84.31 chains to the place  
 of beginning and containing within said above des-  
 cribed boundaries three hundred and thirty six acres  
 course expressed from the true Meridian Magnetic  
 Variation  $16^{\circ}30'$  East

J. G. Hammon } Chairman  
 A. S. Allender }

W. Scott  
 By J. A. Brumsey Deputy  
 County Surveyor

Plat of Survey



Scale 20 chains to 1. inch

County Surveyors Office

Washoe City January 21<sup>st</sup> 1863

I hereby certify that the foregoing copy of field notes of Survey and the above plat presents a true description and delineation of the tract of land designated as surveyed by me January 17<sup>th</sup> 1863

J. A. Braumsey Deputy  
County Surveyor for Washoe County Nev.

Recorded at request of Geo. Shannon 23<sup>rd</sup> February 1863 at 9 o'clock A.M.

P. C. Shannon  
County Recorder

Survey No. 124

Washoe County Nevada Territory

Notes of a Survey made for John G. Newington Warren Howard and Levi Gees of a certain tract or parcel of Sage land situated lying and being on the North Western extremity of Steamboat Valley and North of Survey for S. G. Sewell & Co in the County and Territory aforesaid of which tract of land the following are the boundaries to wit:

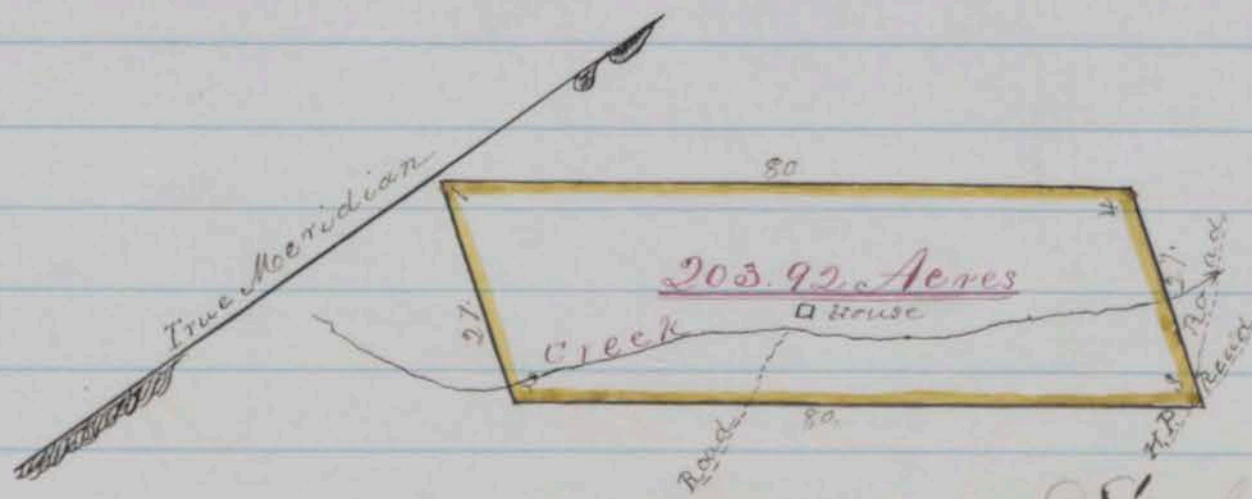
No 3

Beginning at a post which forms corner of Sewell & Co's Survey marked "S. & C. No 1" for S.W. corner of Newington & Co's Survey and running thence S. 74° 5' 27" chains to post marked "N & C. No 2" (at 18.00 chains crossed dry ravine at 25.00<sup>Chains</sup> crossed Creek); thence N. 35° 15' East 80. chains to post for N. E. corner marked "N & C. No 3" crossed Hennes Pass Road at 78.50 chains thence North 74. West 27. chains to post for N.W. corner marked "N & C. No 4" crossed Hennes Pass Road at 1.50 chains and creek at 12 chains thence South 35° 15' W. 80. chains to the place of beginning and containing within said above described boundaries Two hundred, Three and 90/100 Acres Courses expressed from the true Meridian Magnetic Variation 16° 30' East.

W. Howard 3 chains  
J. G. Newington 3

D. B. Scott  
Prof J. A. Braumsey Deputy  
County Surveyor

Plat of Survey



Scale 50 Chains to 1 inch

County Surveyors Office

Washoe, Nev. February 5<sup>th</sup> 1868

I hereby Certify that the foregoing copy of field notes of Survey and the above plat presents a true description and delineation of the tract of land designated as surveyed by me. January 25<sup>th</sup> 1868

J. A. Brumsey

Deputy County Surveyor for Washoe County, N. V.

Recorded at the request of Warren Howard February 28<sup>th</sup> 1868 at one o'clock P. M.

P. C. Shannon  
County Recorder

Survey No. 111

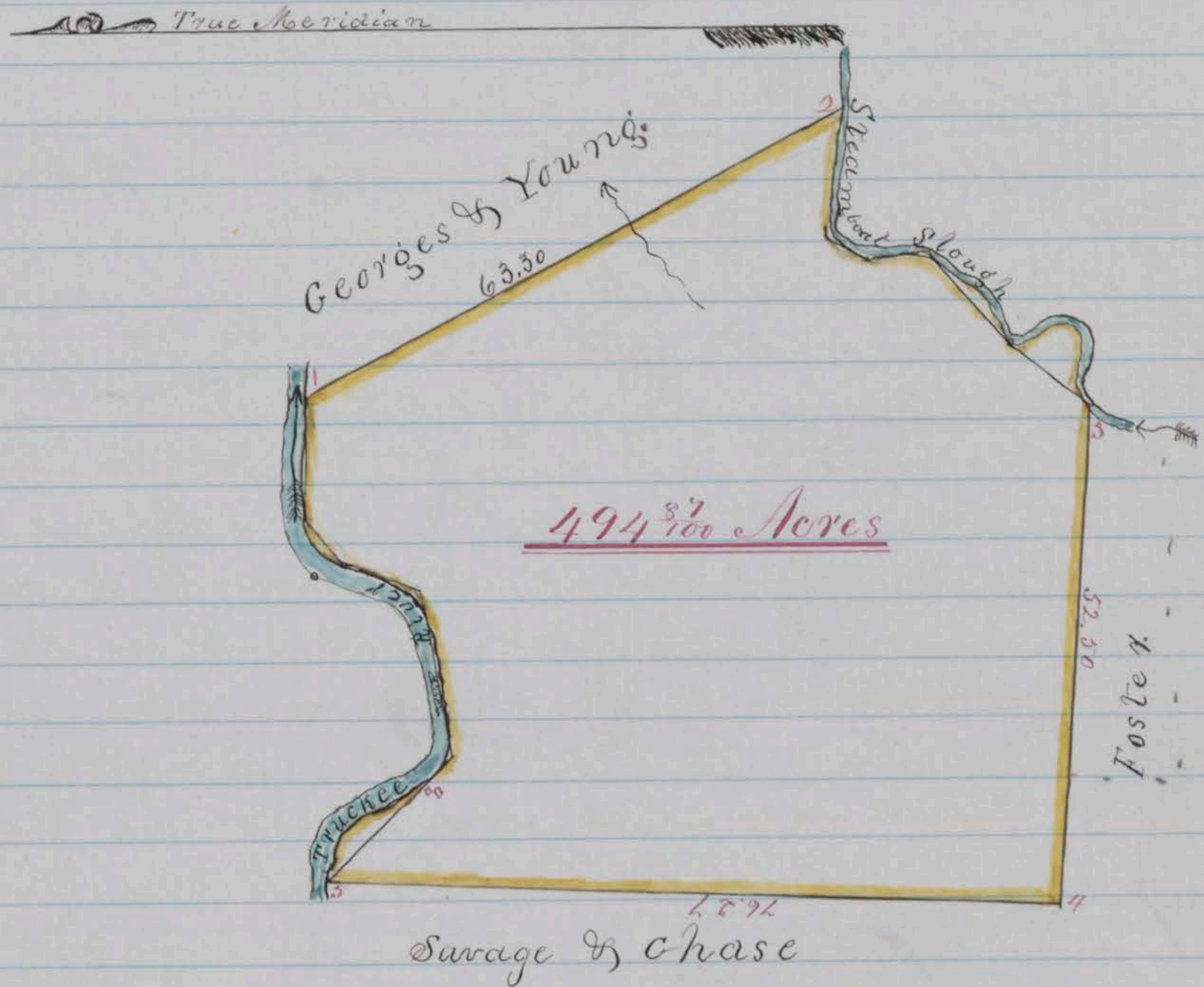
Washoe County Nevada Territory

Notes of a Survey made for W. A. and M. A. Jess of a certain tract or parcel of Grass land situated lying and being on the Big Meadows on the South side of the Truckee River fronting Thereon and adjoining Ong & Owens Ranch in the County and Territory aforesaid of which tract of land the following are the boundaries to wit Beginning at a post and leaning Willow 5 inches diameter on South bank of Truckee River blazed and marked for Northeast corner "J. & J. No 1" it being also the Northeast corner of Surges and Youngs Survey thence running with division fence bearing S 29° 30' E 63.30 chains to post for Southeast corner marked "J. & J. No 2" standing on North bank of Steamboat Creek Slough thence following up said Slough with its meanders in a Southwesterly direction to a post for a corner marked "J. & J. No 3" at end of ditch and from post the Southeast corner post of Ong & Owens Survey bears N. 87° W. thence N. 87° W 52.50 chains to said corner post marked also for Southwest corner "J. & J. No 4" thence following up fence on East line of Ong & Owens Survey bearing N. 1° E 76.27 chains to their Northeast corner post on South Bank of River marked also for Northwest corner "J. & J. No 5" thence following down the River with its meanders in a Easterly direction as represented on plat of Survey to the place of beginning and containing within said above described boundaries Four Hundred Ninety Four and  $\frac{27}{100}$  Acres Course expressed from the true Meridian Magnetic Variation 16° 30' East

W. A. Jess }  
L. W. Harvey } Chainmen

D. B. Scott  
County Surveyor

# Plat of Survey



Scale 20 Chains to 1 inch

County Surveyors Office  
Washoe City, January 31<sup>st</sup> 1863

I hereby certify the foregoing copy of field notes of Survey and the above plat presents a true description and delineation of the tract of land designated as Surveyed by me  
January 1<sup>st</sup> 1863

D. B. Scott

County Surveyor for Washoe County N.S.

Recorded at the request of D. B. Scott 26<sup>th</sup> February 1863 at one O'clock P.M.

P. E. Shannon  
County Recorder

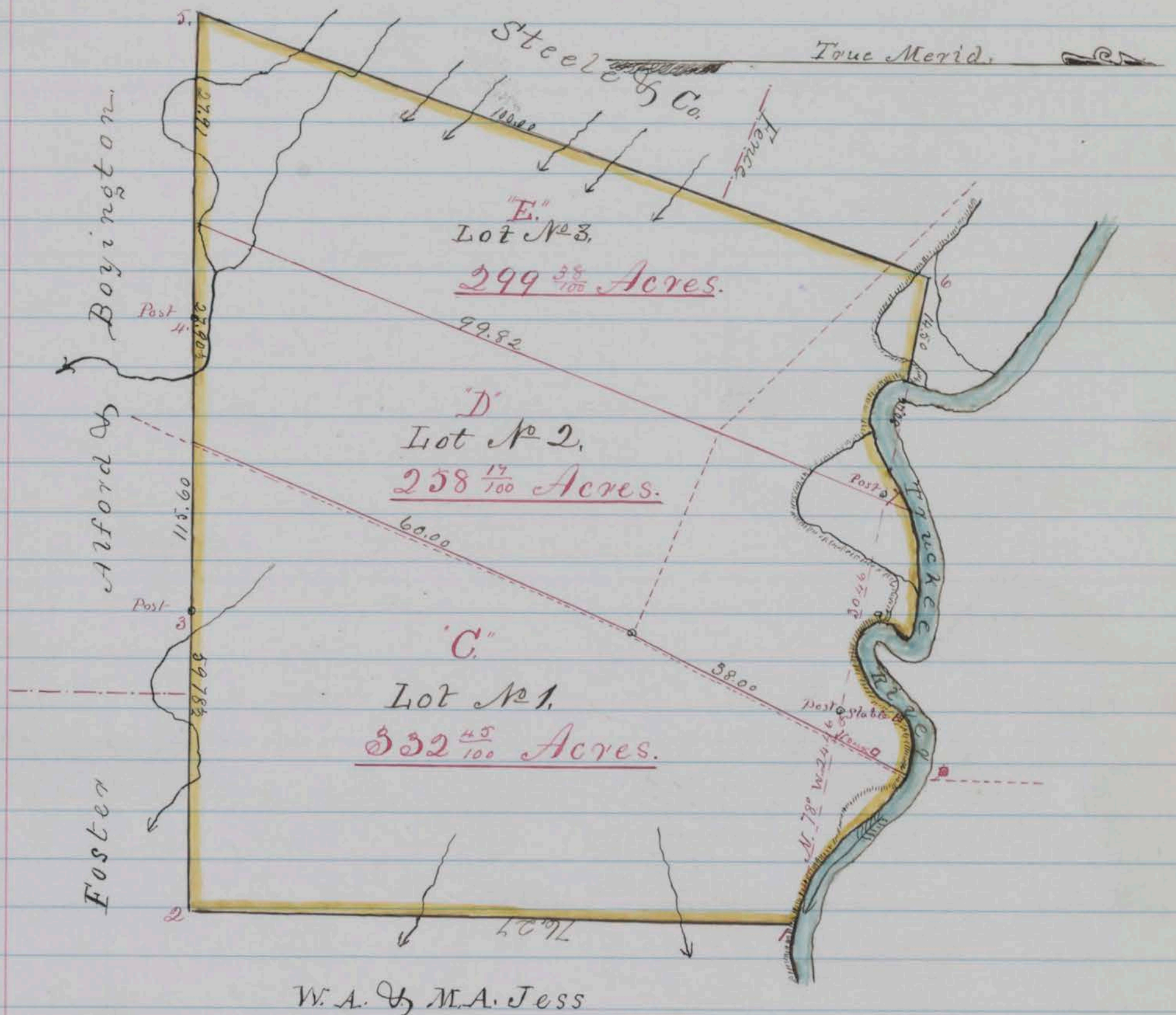
Washoe County Nevada Territory  
 Notes of a Survey made for L. C. Savage C. C. Chase  
 Edward C. Ong and H. McHost of a certain  
 tract or parcel of Grass land situated lying  
 on the Big Meadows on the South side of  
 the Truckee River fronting thereon and known  
 as the Ong & New Ranch in the County and  
 Territory aforesaid, of which tract of land the  
 following are the boundaries to wit Beginning  
 at a post for Northeast Corner marked "O+C No 1"  
 on South Bank of River and two rods west of a  
 line of posts extending Southerly thence running  
 $S 1^{\circ} W$  along Jess and brother's West line 76.27 Chains  
 to a post for Southeast Corner marked "O+C No 2"  
 thence S.  $89^{\circ} 50' W$ . along a line of fence North of Alford  
 & Boyington's claim 115.60 chains to a post for South  
 west Corner marked "O+C No 5" on the East line of  
 W. & R. Steeles claim thence with a line of fencing  
 along East line of said Steeles claim bearing  
 $N. 19^{\circ} \frac{1}{2}' E$ . 100.00 chains to a post for Northwest Corner  
 marked "O+C No 6" between two Sloughs thence S  
 $78^{\circ} E$  14.50 chains to the Bank of Truckee River  
 and thence following down the Meanders of said  
 River in a Southwesterly Direction to the place  
 of beginning and containing within said  
 above described boundaries Eight Hundred and  
 Eighty acres and subdivided as represented  
 on the accompanying Map or Plat of Survey  
 into Lots Nos 1, 2 & 3 and containing respectively  
 $332^{\frac{45}{100}}$   $258^{\frac{17}{100}}$  &  $299^{\frac{35}{100}}$  Acres Courses expressed  
 from the true Meridian Magnetic Variation  
 $16^{\circ} 30' E$  East

John Owey <sup>9</sup>/<sub>3</sub> chainmen  
 P. Longland <sub>3</sub>

D. B. Scott  
 County Surveyor



# Plat of Survey



Scale 20 chains to 1 inch

County Surveyors Office  
Washoe City December 2<sup>nd</sup> 1862

I hereby certify that the foregoing copy of field notes of Survey and the above Plat presents a true description and delineation of the tract of land designated as surveyed by me November 4<sup>th</sup> to 20<sup>th</sup> 1862

D. B. Scott

County Surveyor for Washoe County Nev

Recorded at the request of D. B. Scott 26<sup>th</sup> Feb 1863 at 10 o'clock P.M.

J. E. Shannon

County Recorder

Survey No. 104

## Washoe County Nevada Territory

Notes of a Survey made for Geo. S. Saunders J. C. Bateman  
 G. W. King D. B. Scott Alcott C. Chapman C. A. Read  
 N. P. Vorce R. R. Jones S. S. Wagner H. Wagner John Keller  
 Edward Hall James Haul M. Gordon and R.  
 Hayden Members of the Humboldt Lumber Company  
 of a certain tract or parcel of Timber land situated  
 lying and being on the head Waters of Antelope  
 Creek in the Sierra Nevada Range North of the  
 Truckee River and about four miles West of  
 the Bea Vine Ranch on the road leading from  
 the Truckee Meadows to Sierra Valley in the County  
 and Territory aforesaid of which tract of land  
 the following are the boundaries to wit: Beginning  
 at a Yellow pine 18 inches diameter crossed and marked  
 "H. I. Co. No 1" standing on a peak of rocky ridge forming  
 divide between the Waters of Dog Valley and Antelope  
 Creeks and Northwestward from where the trail leading  
 from Long Valley to Dog Valley crosses said divide  
 thence running up said divide bearing N. 37° W.  
 72.00 chains to a Yellow pine 4 feet diameter standing  
 on south side of a ravine and on Easterly slope of  
 said divide and crossed and marked for corner  
 "H. I. Co. No 2" thence N. 48 1/4° E. 115.00 chains along slope  
 of hill declining S. E. to a Yellow pine 2 feet diameter  
 standing at junction of two Ravines crossed and  
 marked for corner "H. I. Co. No 3" thence N. 80° E. 80.00 chains  
 to a post for corner marked H. I. Co. No 4 on hill side two  
 chains East of Antelope Creek from which post a Yellow  
 pine sapling 5 inches diameter blazed and marked  
 "B. T." bears N. 70 1/2° E. 59 links thence S. 25 1/4° E. up East side  
 of said Creek 57.18 chains to a Yellow pine 4 feet diameter  
 standing on a flat North of a trail between two small  
 Creeks and crossed and marked for corner "H. I. Co. No 5"  
 thence S. 51 1/4° E. 58.37 chains to a Yellow pine 5 1/2 ft. diameter  
 standing on a smooth flat ridge and crossed and marked  
 for corner "H. I. Co. No 6" thence S. 81.00 chains and crossing  
 a low ridge to a Yellow pine 1 foot diameter standing on  
 slope of a rocky ridge five chains South of a Cottonwood  
 grove on a grass flat and crossed and marked for a corner  
 "H. I. Co. No 7" thence S. 61 3/4° W. 102.70 chains traversing hill side  
 sloping Northward and ascending on to the divide between Antelope  
 and Dog Valley Creeks at a Yellow pine 2 ft. diameter crossed  
 and marked for a corner "H. I. Co. No 8" thence N. 68° 18' W. along  
 said divide 108.15 chains to the place of beginning and  
 containing within said above described boundaries

Thousand three hundred and fifty four acres  
Courses expressed from the true Meridian Magnetic  
Variation  $16^{\circ}38'$  East.

James Deaul }  
Edward Hall } chainmen

W. B. Scott  
County Surveyor

# Plat. of Survey



County Surveyors Office  
Washoe City January 15<sup>th</sup> 1863

I hereby Certify that the foregoing copy of field notes of  
Survey and the above plat presents a true description  
and delineation of the tract of land designated as being  
by me December 18<sup>th</sup> 19<sup>th</sup> 1862

W. B. Scott  
County Surveyor for Washoe County N.S.

Recorded at request of W. B. Scott 26<sup>th</sup> Feb'y 1863 at  
one o'clock P.M.

P. C. Shannon  
County Recorder

Survey No 101

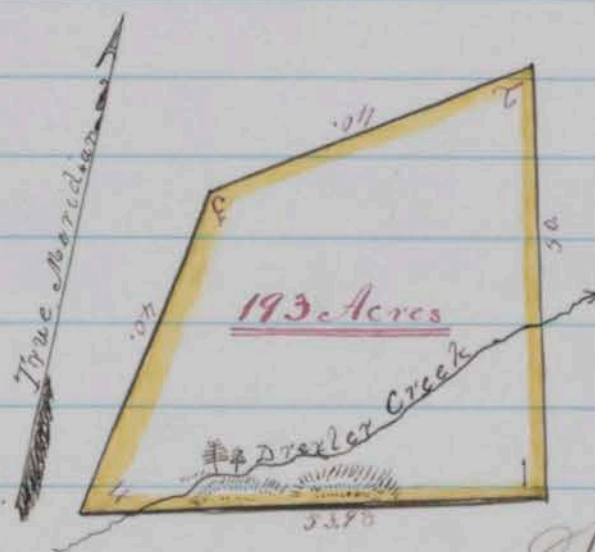
Washoe County Nevada Territory

Notes of a Survey made for W. C. Noe of a certain tract or parcel of Sage land situated lying and being on Dryler Creek in Steam Valley and west of Survey for Hamilton & Poole in the County and Territory aforesaid of which tract of land the following are the boundaries to wit: Beginning at a post planted for S. E. Corner and marked N. C. No 1 and running thence North  $15^{\circ}$  W. crossing Dryler Creek 50 chains to post for W. E. Corner marked "N. C. No 2" thence S.  $55^{\circ}$  W. 40.00 chains to post marked "N. C. No 3" thence South  $9^{\circ}$  W. 40 chains to post near Dryler Creek for S. W. Corner marked "N. C. No 4" thence N.  $75^{\circ}$  E. crossing Dryler Creek 53.98 chains to the place of beginning and containing within said above described boundaries one hundred and ninety three Acres courses expressed from the true Meridian Magnetic Variation  $16^{\circ} 30'$  East

W. C. Noe }  
 C. W. Hamilton } Chairman

D. B. Scott By J. A. Drumsey  
 Deputy County Surveyor

# Plat of Survey.



Scale 50 Chains to 1 inch

County Surveyors Office  
 Washoe City February 9<sup>th</sup> 1863

I hereby certify that the foregoing copy of field notes of Survey and the above plat presents a true description and delineation of the tract of land designated as surveyed by me February 2<sup>nd</sup> 1863

J. A. Drumsey  
 Deputy County Surveyor for Washoe County

Recorded at the request of W. C. Noe February 16<sup>th</sup> 1863 at 2. O'clock P.M.

P. C. Shannon  
 County Recorder

Survey No 75

## Washoe County Nevada Territory

Notes of a Survey made for J. C. Bateman Geo. C. Brickett G. H. Dish W. C. Arick J. H. Reed G. C. Smith George Hopkins E. W. Jarnum A. J. Mason David Russell Charles Lambert Saml. McFarland Henry Beckwith Silas M. Atchison Geo. S. Saunders John Bowman

Members of

"The Truckee Land Company"

of a certain tract or parcel of sage brush land situated lying and being on the north side of the Truckee River and embracing the low sage brush flats surrounding the northern portion of the Truckee Meadows paper in the county and Territory aforesaid of which tract of land the following are the boundaries to wit:

Beginning at a post placed and marked for corner of "T. L. Co. No 1" Survey "T. L. Co. No 1" said post being on north side of road leading from Stone and Gates to M. C. Lakes crossing on river and on north line of D. H. Alexander Survey and at the S. W. corner of A. C. & G. W. Bryan's Survey. Thence running N.  $78^{\circ}15'$  W. 160.00 chains to post for S. W. corner marked "T. L. Co. No 2" at base of hills East of Lima Valley Road thence following base of hills skirting the flat lands as follows N.  $38^{\circ}15'$  E. 24.00 chains to a post marked for corner "T. L. Co. No 3" thence N.  $42^{\circ}15'$  E. 44.50 chains to a post for corner marked "T. L. Co. No 5" thence N.  $50^{\circ}$  E. 55.00 chains to a pile of stones for a corner on a projecting point thence S.  $69^{\circ}45'$  E. 20.00 chains to a pile of stones for a corner at base of hills thence N.  $77^{\circ}37'$  E. 234.00 chains to a post for corner marked "T. L. Co. No 9" thence N.  $89^{\circ}15'$  E. 23.00 chains to a post for corner at base of hills on West side of Sage brush Valley Road marked "T. L. Co. No 10" thence N.  $26^{\circ}45'$  E. 25.00 chains to a post for extreme north corner marked "T. L. Co. No 11" thence S.  $84^{\circ}15'$  E. 60.00 chains to a post for N. E. corner marked "T. L. Co. No 12" thence S.  $14^{\circ}30'$  W. 135.00 chains to a post for corner marked "T. L. Co. No 13" thence S.  $15^{\circ}45'$  W. 15.00 chains to a post for corner marked "T. L. Co. No 14" thence S.  $13^{\circ}$  W. 30.00 chains to a post for corner marked "T. L. Co. No 15" thence S.  $54^{\circ}$  W. 26.00 chains to a post for S. E. corner marked "T. L. Co. No 16" at S. E. corner of Bleasdell and Lawtons Survey thence N.  $2^{\circ}30'$  E. 56.00 chains to Bleasdell and Lawtons N. E. corner thence N.  $87^{\circ}30'$  W. 104.00 chains to Bleasdell and Lawtons extreme north corner thence S.  $41^{\circ}30'$  W. 22.76 chains to Bleasdell and Lawtons N. W. corner thence S.  $2^{\circ}30'$  W. 46.00 chains to Bleasdell and Lawtons S. W. corner in north line of Stone and Gates Survey thence with said north line bearing N.  $87^{\circ}30'$  W. 30.18 chains to their N. W. corner in east line of Bates Babcock and Droy's Surveys thence N.  $1^{\circ}$  E. 62.11 chains to the N. E. corner of said Bates Babcock and Droy's Survey thence along north line of their Survey and that made for A. C. & G. W. Bryan bearing N.  $89^{\circ}$  W. 128.21 chains to Bryan's

W. W. comes thence with their west line bearing  $S. 1^{\circ} W. 65.00$   
 chains to the place of beginning and containing within  
 said above described boundaries Three Thousand  
Nine hundred forty three and  $\frac{94}{100}$  Acres courses  
 expressed from the true meridian Magnetic Variation  
 $16^{\circ} 30'$  East

D. W. Bates }  
 J. S. Alexander } chainmen

W. B. Scott  
 County Surveyor  
 For Washoe County N. V.

Plat of Survey



Scale 40 Chains to an Inch

5945 1/2 Acres.

Blasdel & Lawton.

A. C. & H. Bryan Bates Babcock & Dry.

Blasdel & Alexander

Stuart & Mitchell

Stuart & Bates.

Three Acres.

Need to dig & break valley

Basal of Range North of Snake River

Cape of water

Snake River

Snake River

Reed

Three Acres

John Johnson

County Surveyors Office  
Washoe City December 6<sup>th</sup> 1862

I hereby certify the foregoing copy of of field notes of survey and the above plat presents a true description and delineation of the tract of land designated as surveyed by me and completed November 9<sup>th</sup> 1862

D. B. Scott

County Surveyor

For the County of Washoe N.S

Recorded at the request of George S. Saunders on the 2<sup>nd</sup> March A.D. 1863 at 9. O. Clock A.M.

P. C. Shannon  
County Recorder

Survey No. 71

Washoe County Nevada Territory

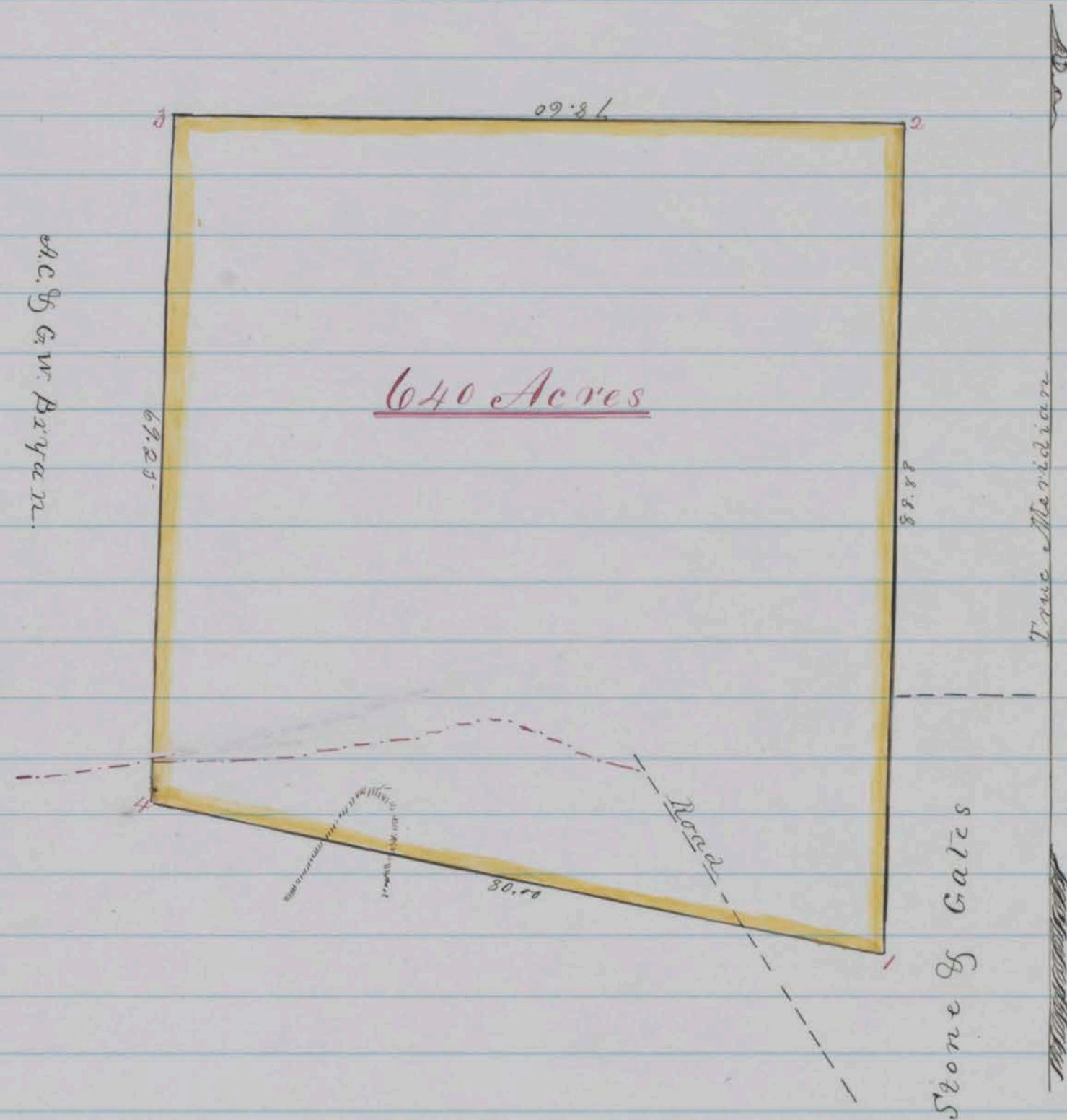
Notes of a survey made for J. W. Bates D. J. Babcock and Nathan Doy of a certain tract or parcel of sage land situated lying and being on the north side of the Truckee Meadows and north of the Truckee River in the County and Territory aforesaid of which tract of land the following are the boundaries to wit Beginning at Adams and Mitchells Northeast corner post marked also for Bates & Co Southeast corner "B. B. & D. No 1" in the west line of Stone & Gates Survey thence running with Stone & Gates west line bearing N. 1° E at 26.14 chains Stone & Gates Northwest corner 88.88 chains to post for Northeast corner marked "B. B. & D. No 2" thence N 89° W 78.60 chains to post for Northwest corner marked "B. B. & D. No 3" thence S. 1° N. 69.25 chains to Adams & Mitchells Northwest corner post marked also "B. B. & D. No 4" thence with said Adams & Mitchells north line bearing S. 78° 15' E 80.00 ches to the place of beginning and containing within said above described boundaries Six Hundred and forty Acres Courses expressed from the true Meridian Magnetic Variation 16° 30' East

J. W. Bates }  
H. C. Bryan } Chainmen

D. B. Scott  
County Surveyor



# Plat. of Survey.



Scale 20 Chains to 1 inch

County Surveyors Office  
Washoe City December 5<sup>th</sup> 1862

I hereby certify that the foregoing copy of field notes of Survey, and the above plat presents a true description and delineation of the tract of land designated as Surveyed by me

November 7<sup>th</sup> 1862

D. B. Scott

County Surveyor for Washoe County Nev.

Filed for Record at the Request of J. W. Bates on March 3<sup>rd</sup> 1863 at One Pill

P. C. Shannon,  
County Recorder

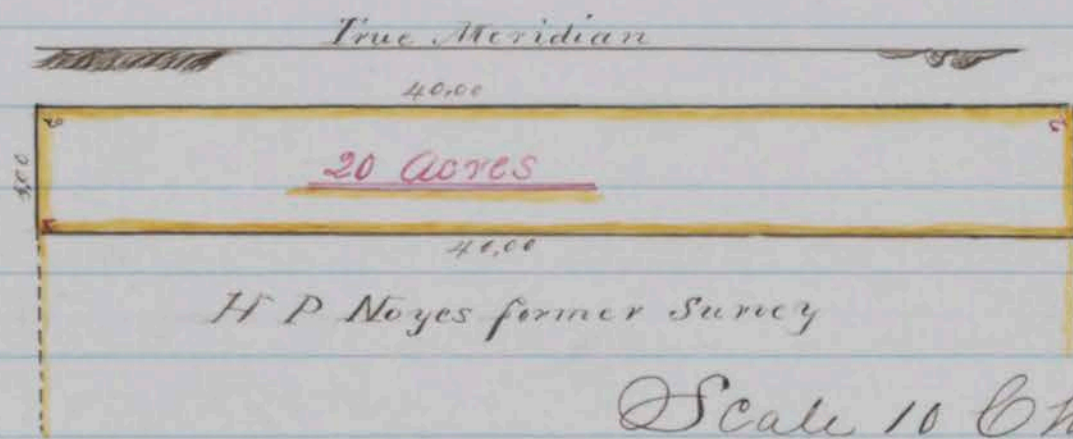
P. C. Shannon

County Recorder

Survey No 117

Washoe County Nevada Territory  
 Notes of a survey made for H. P. Noyes of a certain tract or parcel of Timber Land situated lying and being on the west of Musgrove Cañon 1/2 mile west from the residence of H. P. Noyes in the County and Territory aforesaid of which tract of land the following are the boundaries to wit Beginning at a post 5 chains west of the N.E. Corner of Survey for H. P. Noyes H. P. N. & C. Cor. No 1 and running thence: West 40.00 chains to post on west side of fallen Cedar marked "H. P. N. & C. W. Cor. No 2" from which a pine 14 inches in diameter bears Westerly about 40 links distant marked on blaze "X H. P. N." thence South 40.00 chains to post marked "X H. P. N. S. W. Cor. No 3" from which a pine 10 inches in diameter bears S 84° E 48 links distant thence East 5 chains to post planted for N. W. Corner of H. P. Noyes Survey and S. W. Corner of former Survey for H. P. Noyes thence North along the west line of H. P. Noyes former striking his North line 5 chains East of his N. W. Cor. And containing within said above described boundaries in addition to former Survey twenty Acres Corners expressed from the true meridian Magnetic Variation 16° 30' East  
 H. P. Noyes  
 Edward Parker, 3/4 chainman J. A. Brumsey Deputy  
 County Surveyor

Plat of Survey



Scale 10 Chains to 1 inch

County Surveyors Office  
 Washoe City January 16<sup>th</sup> 1863

I hereby Certify that the foregoing copy of filed notes of Survey and the above plat present a true description and delineation of the tract of land designated as Survey by me January 14<sup>th</sup> 1863  
 D. B. Scott

By J. A. Brumsey Deputy  
 County Surveyor for Washoe County N.V.

Recorded at the request of J. A. Brumsey March 6<sup>th</sup> 1863 at 4 o'clock P.M.

P. E. Shannon  
 County Recorder

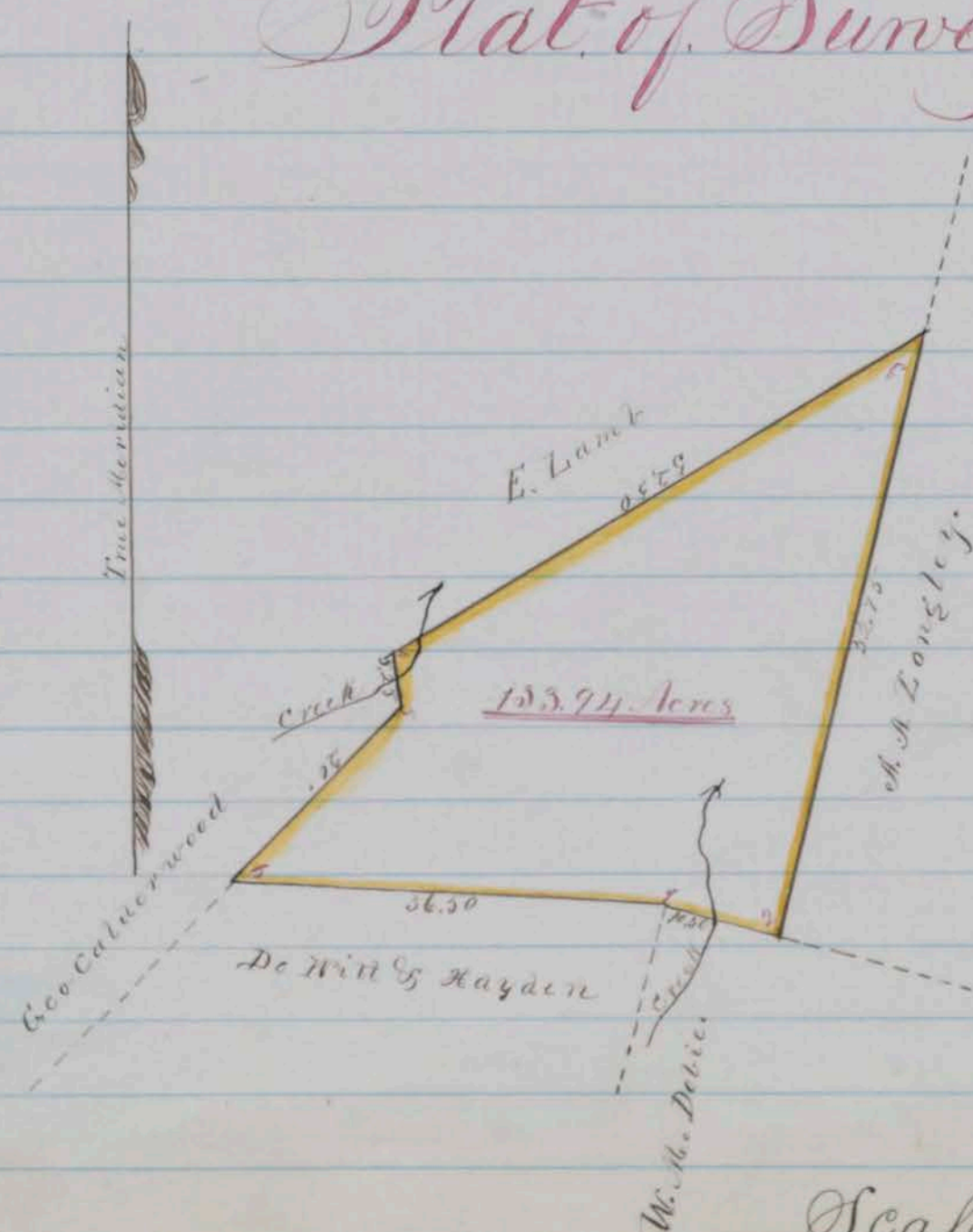
Survey No. 126

✓ Washoe County Nevada Territory  
 Notes of a Survey made for J. A. Brumsey of a certain tract or parcel of Sage land situated lying and being on the south western extremity of Truckee Meadows and adjoining Survey for Longley & others in the County and Territory aforesaid of which tract of land the following are the boundaries to wit: Beginning at a post which forms the N.W. Corner of Survey for W. M. Dobie and marked "W. M. D. No. 2" also "D. No. 7" and E. A. B. No. 1" and running thence along the north line of said Dobie's Survey bearing S. 75° to 10.50 chains to post for S.W. Corner of Survey for A. A. Longley marked "A. A. L. No. 3" and J. A. B. No. 2" Thence North 13 1/2° E along the west line of said Longley Survey 52.75 chains to post for N.E. Corner marked "J. A. B. No. 3" thence S. 59 1/2° W along the south line of Survey for E. Lamb. 52.50 chains to post by Calderwood fence marked "J. A. B. No. 4" thence South 8 1/2° East along Calderwoods fence 5.25 chains to post at corner of the fence marked "J. A. B. No. 5" thence South 50° West along Calderwoods south line of fence 20 chains to post No. 6 of D. C. Witt & Hayden's Survey marked "D. Witt & Hayden" "J. A. D. No. 6" thence S 86 1/4° E. along the north line of said D. Witt & Hayden's Survey 36.50 chains to the place of beginning and containing within said above described boundaries One Hundred Thirty Three and <sup>94</sup>/<sub>100</sub> Acres  
 Course expressed from the True Meridian Magnetic Variation 16° 30' East

D. C. De Witt }  
 W. M. Dobie } chainmen

M. B. Scott By J. A. Brumsey  
 Deputy County Surveyor for

## Plat of Survey



Scale 20 chains to 1 inch

County Surveyors Office

Washoe City February 9<sup>th</sup> 1868

I hereby certify that the foregoing copy of field notes of  
 Survey and the above plat presents a true description  
 and delineation of the tract of land designated as Survey  
 by me January 26<sup>th</sup> 1868

J. A. Brumsey

Deputy County Surveyor for Washoe County N.T.

Recorded at the request of J. A. Brumsey 6<sup>th</sup> March  
 1868 at 4.30 o'clock P.M.

J. C. Shannon  
 County Recorder

Survey No 157

Washoe County Nevada Territory

Notes of a survey made for H. Simmons of a  
 certain tract or parcel of agricultural land situated  
 lying and being North of the Red Vine Mountain on the  
 Road from Truckee River to Long Valley and known  
 as the Red Vine "Ranch" in the County and Territory  
 aforesaid of which tract of Land the following are  
 the boundaries to wit: Beginning at a post marked  
 "F. I. N<sup>o</sup> 1" Near S. W. Corner of an enclosed field (of triangular  
 shape) Thence running S 51° E 57.00 chains to a post  
 marked for corner "F. I. N<sup>o</sup> 2" whence Simmons House bears  
 N 5° E Thence N 83° E 79.00 chains to post for corner marked  
 "F. I. N<sup>o</sup> 3" whence Simmons house bears N 47 $\frac{1}{4}$ ° W. Thence  
 N 3 $\frac{1}{2}$ ° E 142.00 chains to post for corner (on South margin  
 of an alkaline Lake) marked for corner "F. I. N<sup>o</sup> 4" whence  
 Simmons House bears S 47 $\frac{1}{4}$ ° W. Thence with and near  
 margin of Lake N. 77 $\frac{1}{4}$ ° W. 103.00 chains to post for corner  
 (near spring) marked "F. I. N<sup>o</sup> 5" Thence S. 12 $\frac{1}{2}$ ° W. 142.00  
 chains along Eastern slope of hills to the place of beginning  
 and containing within said above described bound-  
 aries Seventeen Hundred and seventy two  $\frac{19}{100}$  Acres  
 Courses Expressed from the True Meridian Magnetic  
 Variation 16° 30' East

D. B. Scott

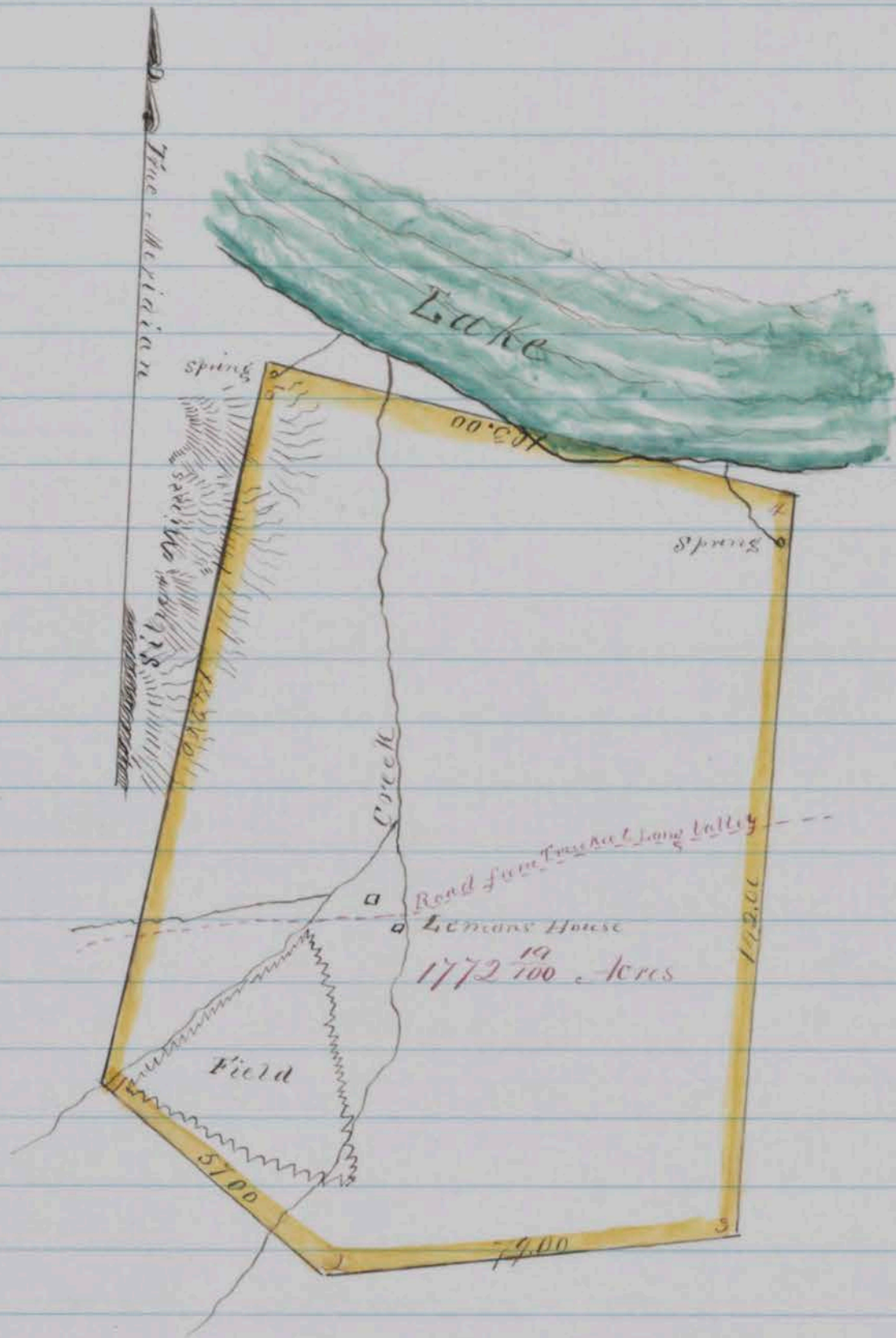
Hiram Deaw

County Surveyor

P. Cophim

Chairman By A. J. Hatch Deputy

# Plat of Survey



Scale 40 Chains to 1 inch

County Surveyors Office  
Washoe City February 26<sup>th</sup> 1863

I hereby certify that the foregoing copy of field notes of Survey and the above plat presents a true description and delineation of the tract of land designated as surveyed by me  
February 17<sup>th</sup> 1863

D. B. Scott  
County Surveyor for Washoe County N.T.  
By H. J. Skatets Deputy

Recorded at request of St. Lemmons 7<sup>th</sup> March 1863  
at 7 o'clock P.M.

P. C. Shannon  
County Recorder

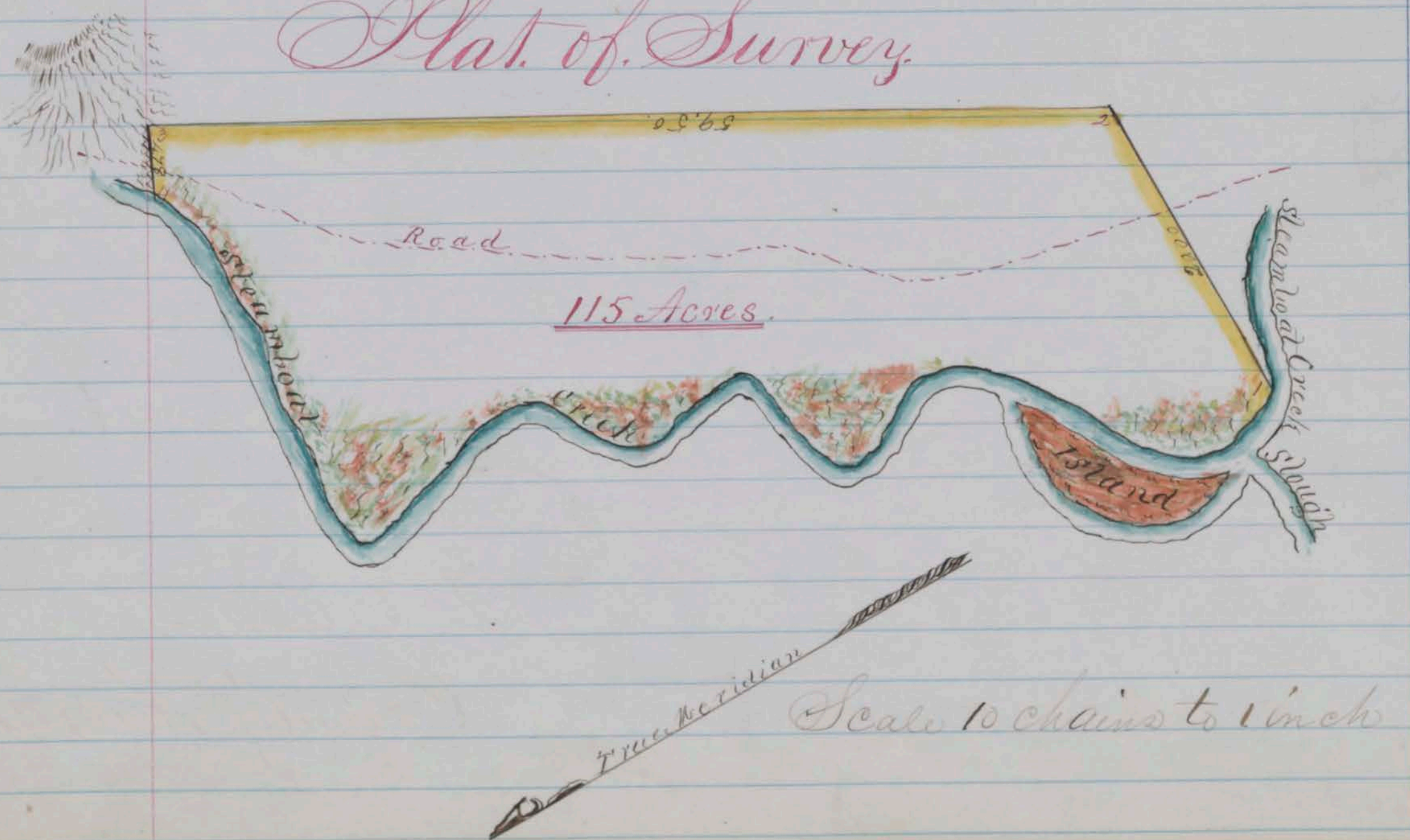
Survey No 133

# Washoe County Nevada Territory

Notes of a Survey made for C. W. Foster of a certain tract or parcel of Sage & Grass land situated lying and being on the east side of Steamboat Creek & Slough and opposite the Ranches Surveyed for Jess & C. W. Foster in the County and Territory aforesaid of which tract of land the following are the boundaries to wit; Beginning at a Cedar post marked "C. W. F. & Co No 1" on right bank of Steamboat Creek about 5.00 chains above head of Island and junction of Steamboat Creek with Slough Whence Stone & Gates House bears N. 24° W. a beam bears S. 47 3/4° W Thence running East 20.00 chains to a post for corner marked "C. W. F. & Co No 2" Thence N. 28 3/4° E 59.50 chains to a post marked for corner "C. W. F. & Co No 3" at the east end of George fence on steep side hill Thence N. 69° W. with said fence 4.78 chains to post at west end of fence on bank of Slough marked for corner "C. W. F. & Co No 4" Thence with the meanderings of Steamboat Creek (or Slough) to a point opposite foot of Island Thence Crossing Stream to foot of Island and with the meanderings of the stream on West side of Island to the head of said Island Thence recrossing stream to right or east bank of Creek and with the meanderings of the same to the place of beginning; and containing within said above described boundaries One Hundred and fifteen Acres Course expressed from the true Meridian Magnetic Variation 16° 30' East

C. W. Foster  
 Chandler 3 chainmen  
 O. B. Scott  
 County Surveyor  
 By A. J. Hatch Deputy

## Plat. of Survey.



County Surveyor Office  
Washoe City February 26<sup>th</sup> 1863

I hereby certify that the foregoing copy of field notes of survey and the above plat presents a true description and delineation of the tract of land designated as surveyed by me February 9<sup>th</sup> 1863

D. B. Scott

County Surveyor for Washoe County Nev.  
By A. J. Hatch Deputy

Recorded at request of A. J. Hatch 9<sup>th</sup> March 1863 at 10.00 clock A.M.


P. E. Johnson  
County Recorder

Survey No. 138

Washoe County Nevada Territory

Notes of a Survey made for Elliott J. Moore and Leon Vidal of a certain tract or parcel of Wood land situated lying and being South and South east of Runkles Survey in the first Cañon north of the Dewton Cañon in the County and Territory aforesaid of which tract of land the following are the boundaries to wit; Beginning at a Nut pine tree (on ridge south of Cañon) blazed and marked for corner V. M. No 1<sup>st</sup> Thence running S 66<sup>1</sup>/<sub>2</sub>° E. 71.00 chains to a Nut pine tree 8 inches diameter blazed and marked for corner V. M. No 2<sup>nd</sup> Thence N. 65<sup>3</sup>/<sub>4</sub>° E. 35.30 chains to post for corner marked "R. T. H. No 4" also also marked for corner V. M. No 3<sup>rd</sup> Thence N. 11<sup>3</sup>/<sub>4</sub>° W 17.25 chains to a pine stump in brush fence blazed and marked for corner V. M. No 5. Thence N. 59<sup>1</sup>/<sub>2</sub>° W. 58.00 chains to a Nut pine 10 inches diameter blazed and marked for corner V. M. No 6 Thence S. 78° W 22.00 chains to a pine 10 inches diameter blazed and marked for corner V. M. No 7 Thence S. 93<sup>1</sup>/<sub>4</sub>° W 28.50 chains to the place of beginning and containing within said above described boundaries Three Hundred and twenty five and <sup>69</sup>/<sub>100</sub> Acres Course expressed from the true Meridian Magnetic Variation 16° 30' East A. J. Hatch  
Deputy County Surveyor  
Deliver to  
Louis August 3<sup>rd</sup> Chairman

Plat of Survey



Scale 20 Chains to 1 inch

## County Surveyors Office

Washoe City February 27<sup>th</sup> 1863

I hereby certify that the foregoing copy of field notes of Survey on the above plat presents a true description and delineation of the tract of land designated as Surveyed by me

February 25<sup>th</sup> 1863

A. J. Hatton Deputy

County Surveyor for Washoe County N.T.

Recorded at the request of A. J. Hatton 9<sup>th</sup> March 1863 at 10 o'clock A.M.

J. E. Shannon  
County Recorder

Survey No. 70

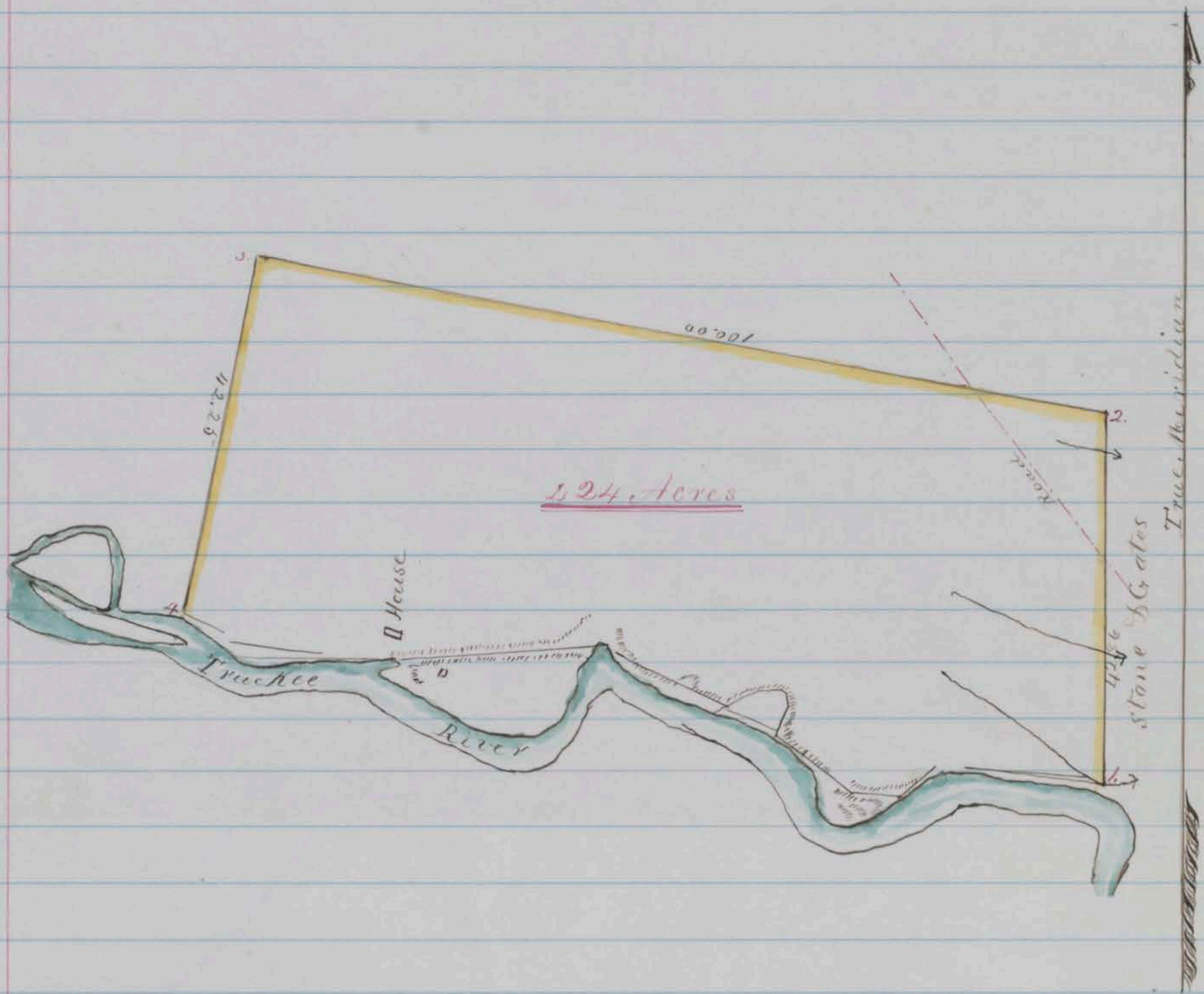
Washoe County Nevada Territory  
Notes of A. Survey made for W. Adams and W. E. Mitchell of a certain tract or parcel of Grass and Sage land situated lying and being on the Big Meadows on the North side of the Truckee River and fronting thereon in the County and Territory aforesaid of which tract of land the following are the boundaries to wit Beginning at the Southwest corner Post of Stone & Gates Survey on the North bank of river post marked also for Adams & Mitchell's Southeast corner "A. & M. No. 1" thence running thence running with Stone & Gates west line bearing N 1° E. 42.86 Chains to post for Northeast corner marked "A. & M. No. 2" thence N 78° 15' W. 100.00 chains to a post for Northwest corner marked "A. & M. No. 3" on South side of road extending up river thence S. 11° 45' W. 42.25 chains to post for Southwest corner marked "A. & M. No. 4" Standing on North Bank of river thence following down the river with its meanderings in a Southeastly direction to the place of beginning and containing within said above described boundaries Four hundred and Twenty four Acres Course expressed from the true Meridian Magnetic Variation 16° 30' East

J. W. Bates  
J. A. Alexander } Chainmen

W. B. Scott  
County Surveyor



# Plat of Survey



Scale 20 chains to 1 inch

County Surveyors Office  
Washoe City December 4<sup>th</sup> 1862

I hereby Certify that the foregoing copy of field notes of Survey and the above plat presents a true description and delineation of the tract of land designated as surveyed by me November 6<sup>th</sup> 1862

D. B. Scott

County Surveyor for Washoe County N.S.

Recorded at request of W. B. Mitchell March 10<sup>th</sup> 1863  
at 10 o'clock A.M.

P. C. Shannon

County Recorder

Survey No. 34

Washoe County Nevada Territory  
 Notes of a Survey made for H. D. Gager and Leander  
 Masfield of a certain tract or parcel of Sage & Grass Land  
 situated lying and being on the Southern Extremity of  
 Washoe Valley and adjoining Clark's Ranch on the East  
 in the County and Territory aforesaid of which tract of land  
 the following are the boundaries to wit; Beginning at a post  
 at the N.E. corner of Clark's fence marked marked "M & G  
 No 1" and running thence along Clark's east line of fence  
 bearing S 9° E. 45.00 chains to post East of Carson & Washoe  
 Road marked "M & G No 2" thence N 25 1/2° E. 53.21  
 Chains to post for N.E. corner marked "M & G No 3"  
 thence S. 81 1/4° W. 30.75 chains to the place of beginning  
 and containing within said above described bounds  
 Sixty seven and 7/100 Acres courses expressed from the  
 true Meridian Magnetic Variation 16° 30' East  
 L. Masfield } D. B. Scott By J. A. Brunson  
 M. Kenner } Chasmon Deputy County Surveyor

Plat of Survey.



Scale 20 Chains to 1 inch  
 County Surveyors Office  
 Washoe City March 7th 1863

I hereby certify that the foregoing copy of field notes of Survey  
 and the above plat presents a true description and delineation of  
 the tract of land designated as Surveyed by me Feb 11th 1863  
 J. A. Brunson

Deputy County Surveyor for Washoe County N.V.


Recorded at the request of H. D. Gager March 11th  
 1863 at 10 o'clock A.M. P. C. Shannon County Recorder.

Survey No. 129

# Washoe County Nevada Territory

Notes of a Survey made for D. C. Jellison and Samuel McFarland, of a certain tract or parcel of of Sage land situated lying and being on Truckee River 2 1/2 miles below O. Mills Station claiming Water Right and Mill Privilege in the County and Territory aforesaid of which tract of land the following are the boundaries to wit: Beginning at low water on Truckee River and running thence N 13 3/4 W. passing post marked "J & Co No 1" at 2 chains 15,94 chains to post which forms corner No 6 of Maston Hcs Survey marked "J & Co No 2" and "Mc Hcs No 6" thence N 76 1/4 W. crossing Henness Pass road 46 chains to post marked "J & Co No 3" on brow of a hill above Henness Pass Road thence N 68 1/2 W. 30 chains to post marked "J & Co No 4" thence N 46 1/2 W 61.50 chains to post on point of a hill contiguous to "Rocky Point" marked "J. Hcs No 5" thence S 58 1/2 W crossing Truckee River 30,80 ch. to corner near a large stone from which an insolated pine 10 inches in diameter bears N. 58 1/2 E. 2 chains distant thence S. 52 1/2 E. 125.84 chains to large stone for corner marked "J & Co No 7" thence N. 8 1/2 E 54.30 chains to post marked "J & Co No 8" thence N. 13 3/4 W crossing Truckee River 27.50 chains to the place of beginning and containing within said above described boundaries Five Hundred Seventeen and 3/100 Acres courses expressed from the true Meridian Magnetic Variation 16° 30' East  
 D. C. Jellison }  
 John McFarland } Chairman Deputy County Surveyors  
 D. B. Scott By S. A. Brumsey  
 Deputy County Surveyor

## Plat of Survey



Scale 30 chains to 1 inch

County Surveyors Office  
Washoe City February 9<sup>th</sup> 1863

I hereby certify that the foregoing copy of field notes of Survey and the above plat presents a true description and delineation of the tract of land designated as surveyed by one January 30<sup>th</sup> 31<sup>st</sup> 1863

J. A. Brumsey Deputy  
County Surveyor for Washoe County N.T.  
Recorded at the request of J. M. Clowen March 11<sup>th</sup> 1863 at 10 o'clock A.M.

J. C. Shannon  
County Recorder

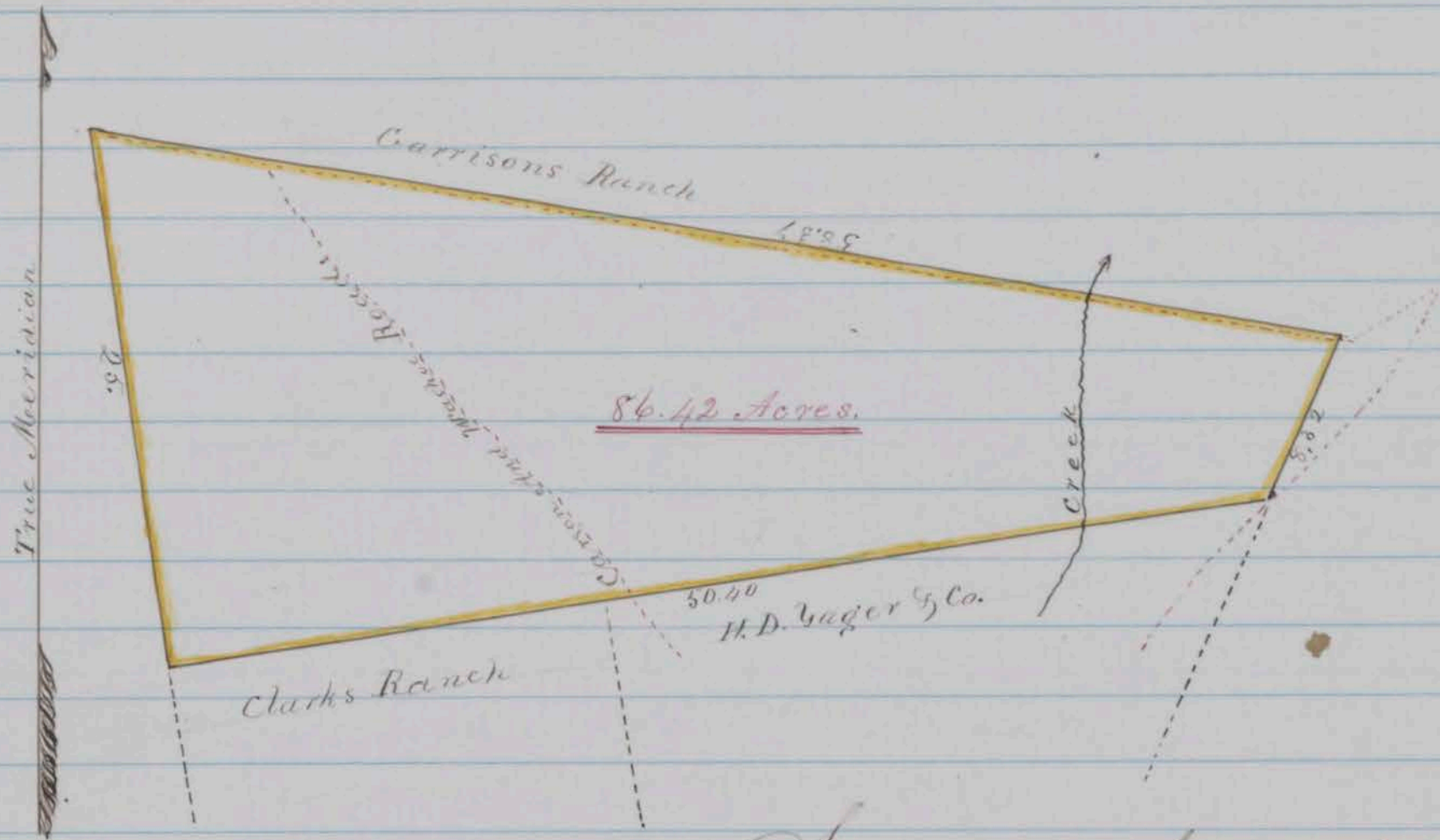
Survey No 134 A

### Washoe County Nevada Territory

Notes of a Survey made for M. Kemner of a certain tract or parcel of Sage & Grass land situated lying and being on the Southern Extremity of Washoe Valley and adjoining Survey for Gager and Mayfield on the North in the County and Territory aforesaid of which tract of land the following are the boundaries to wit: Beginning at a post planted at an angle in South line of Camisons fence and marked "M. K. No 1" and running thence S. 25° W. 8.32 chains to post planted for A. E. Comer of Gager & Mayfields Survey marked also "M. K. No 2" thence S 81 1/4° W. along North line of Gager and Mayfields also along North line of Clark's fence 50.40 chains to post at N.W. corner of same marked "M. K. No 3" thence N 9 1/2° W. 25 chains to post planted by South line of Camisons fence marked "M. K. No 4" thence along south line of said Camisons fence S. 80 1/4° E 58.37 chains to the place of beginning and containing within said above described boundaries Eighty Six and 42/100 Acres Courses expressed from the true Meridian Magnetic Variation 16° 30' East

G. O. Gager }  
Geo. Washburn } Chairman Deputy County Surveyor  
W. B. Scott by J. A. Brumsey

# Plat of Survey



Scale 10 chains to 1 inch

County Surveyors Office  
Washoe City, March 12<sup>th</sup> 1863

I hereby certify that the foregoing copy of field notes of Survey and the above plat presents a true description and delineation of the tract of land designated as Surveyed by me February 11<sup>th</sup> 1863

J. A. Brunseey  
Deputy County Surveyor for Washoe County, N.T.

Recorded at request of J. A. Brunseey March 12<sup>th</sup> 1863 at 4 o'clock P.M.

P. C. Shannon.  
County Recorder

Survey 131<sup>st</sup> B.

Washoe County Nevada Territory


Notes of a Survey made for C. W. Hoeter of a certain tract or parcel of meadow land situated lying and being South from and adjoining Jess Ranch on Truckee Meadows in the County and Territory aforesaid of which tract of land the following are the boundaries to wit: Beginning at a post marked C. W. F. No 1 at South west angle of post holes whence Hoeter's Cabin bears 19° E Thence running N 79° E. 65.50 chains to post marked "C. W. F. No 2" on north bank of Slough Thence S 48<sup>1</sup>/<sub>4</sub>° E 14.00 chains to post marked "C. W. F. No 3" on bank of Slough Thence meandering left bank of Slough to post on N. W. bank of same marked for corner N. No 3. also marked for corner "C. W. F. No 4" Thence N 87° W. with ditch and post holes 53.20 chains to S. E. corner of Savage and Chases field to post marked for corner C. W. F. No 5 Thence west with Savage and Chases fence 28.75 chains to post marked "B + C No 2" also marked for corner "C. W. F. No 6" Thence S 16<sup>1</sup>/<sub>2</sub>° W.

with line of post holes 29.72 chains to the place of beginning and containing within said above described boundaries one hundred and Seventy two and  $\frac{15}{100}$  Acres  
 Courses expressed from the true Meridian Magnetic Variation  $16\frac{1}{2}^{\circ}$  East

A. W. Foster 3  
 J. Boyington 3 chainmen

A. J. Hatch Deputy  
 County Surveyor

## Plat. of Survey.



Scale 20 Chains to 1 inch

County Surveyors Office  
 Washoe City February 20<sup>th</sup> 1863

I hereby certify that the foregoing copy of field notes of Survey and the above plat presents a true description and delineation of the tract of land designated as Surveyed by me February 2<sup>nd</sup> 1863

A. J. Hatch Deputy

County Surveyor for Washoe County N. T.

Recorded at the request of C. Foster March 12<sup>th</sup> 1863  
 at 5 o'clock P.M.

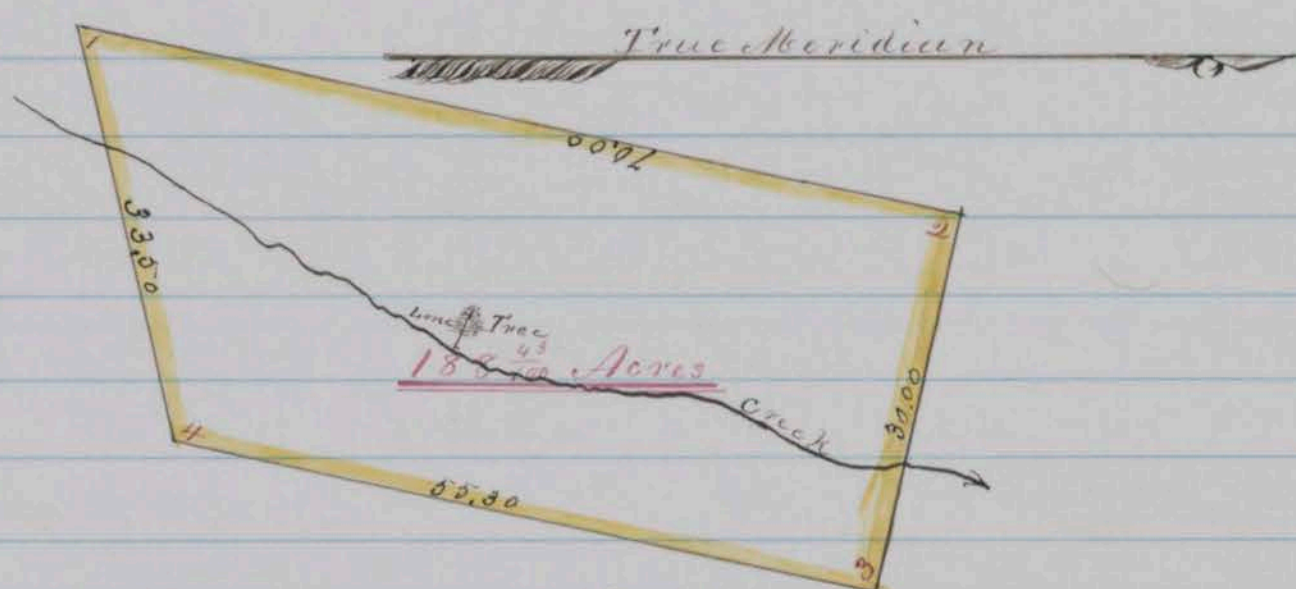
P. E. Shannon  
 County Recorder

Survey No 128 B

Washoe County Nevada Territory  
 ✓ Notes of a Survey made for Bastwick and McKenna of a certain tract or parcel of Sage land situated lying and being on the Dryden Branch of Browns Creek about 3 miles north of Galena in the County and Territory aforesaid of which tract of land the following are the boundaries to wit: Beginning at J. P. Johnsons N.W. corner at a post for corner marked "Mc+B" No 1 Whence a line pine tree on creek bears N.  $30^{\circ}$  E Thence running N.  $11\frac{1}{4}^{\circ}$  E 70.00 chains to post marked for corner "Mc+B" No 2 Whence line pine tree bears S  $24\frac{1}{2}^{\circ}$  E Thence S  $78\frac{3}{4}^{\circ}$  E 30.00 chains to post for corner marked "Mc+B" No 3 Whence line pine tree

bears S  $43\frac{1}{2}$ ° W. Thence S.  $11\frac{1}{2}$ ° W. 55.30 chains to post on Johnsons  
 North line marked for corner "No. x B. N. 4" Thence with Johnsons  
 line S.  $75$ ° W. 33.50 chains to the place of beginning and  
 containing within said above described boundaries one  
 hundred and eighty eight and  $\frac{4}{100}$  Acres courses expressed  
 from the true Meridian Magnetic Variation  $16\frac{1}{2}$  East  
 C. C. McKenna }  
 James Neal } Chainmen A. J. Hatch Deputy  
 County Surveyor

## Plat of Survey



Scale 20 Chains to 1 inch

County Surveyors Office  
 Washoe City February 26<sup>th</sup> 1863

I hereby certify that the foregoing copy of field notes  
 of Survey and the above plat presents a true description  
 and delineation of the tract of land designated as  
 Surveyed by me January 28<sup>th</sup> 1863

A. J. Hatch Deputy  
 County Surveyor for Washoe County N. J.  
 Recorded at the request of C. C. McKenna March 13<sup>th</sup> 1863  
 at 4.30 o'clock P. M.

P. E. Shannon  
 County Recorder

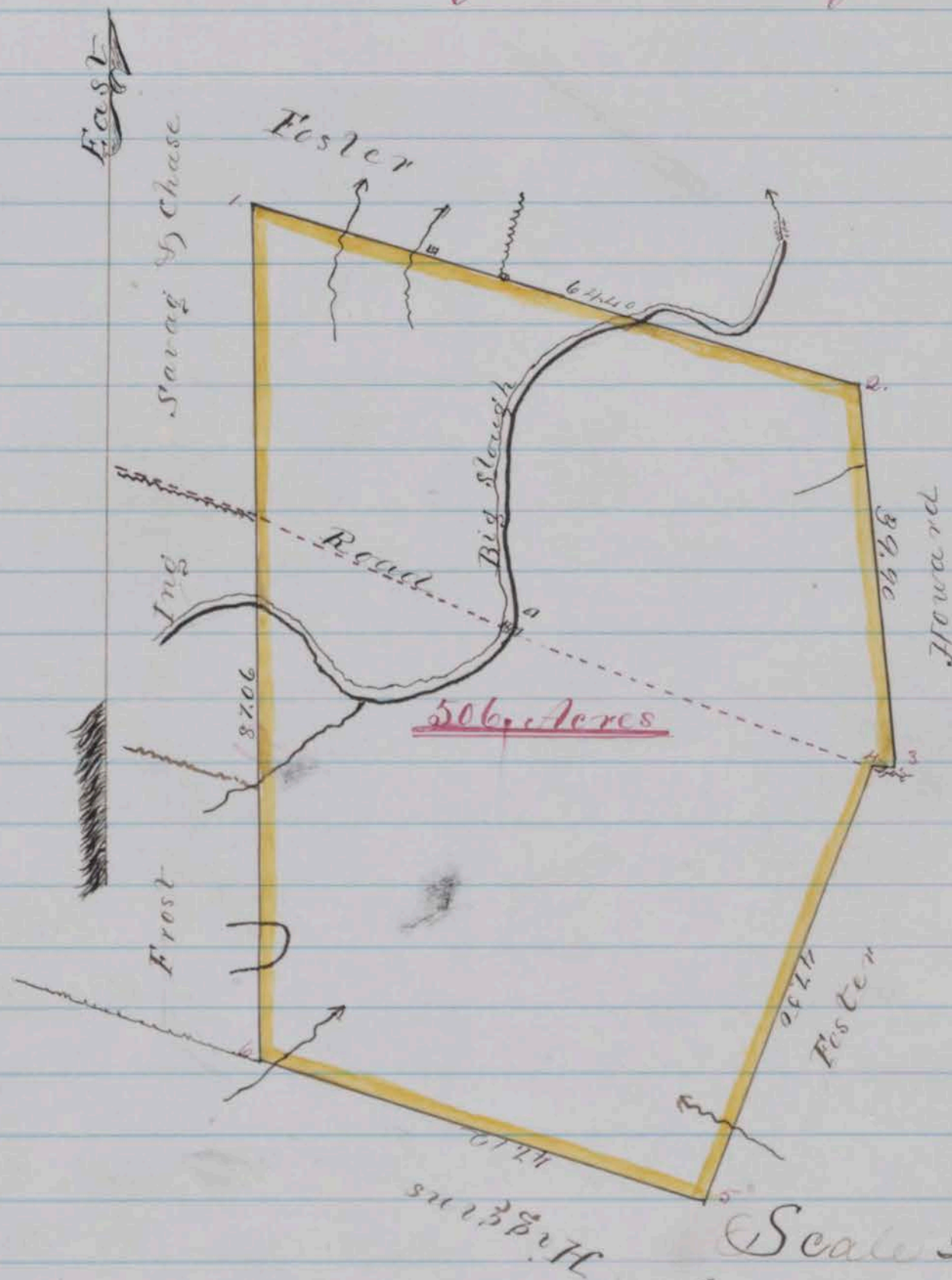
Survey no "112"

Washoe County Nevada Territory  
 Notes of a Survey made for J. W. Boyington & Co of a certa-  
 in tract or parcel of Craying land situated lying and  
 being on the Big Meadows South of the Truckee River  
 and adjoining the Ing & Owen and other Ranches in the  
 County and Territory aforesaid of which tract of land the  
 following are the boundaries to wit Beginning at a post  
 for Northeast corner marked "B + C No 1" in South line of

Ing's survey and 28.54 chains westerly from the Southeast corner thereof: Thence running  $S 16^{\circ} 30' W$  64.00 chains to a post for the Southeast corner marked "B & Co No 2" on bank of a ditch thence  $S 86^{\circ} 30' W$  along said ditch 39.90 chains to a post at angle in fence marked "No 3" thence  $N 19^{\circ} 30' E$  2.09 chains to a corner fence post marked "B & Co No 4" thence  $N 68^{\circ} 45' W$  and along North line of C. W. Foster's survey 47.50 chains to a post for Southwest corner marked "B & Co No 5": thence  $N 18^{\circ} 30' E$  47.12 chains to a post for Northwest corner marked "B & Co No 6" at Southwest corner of Ing's survey thence with South boundary thereof along fence bearing  $N 89^{\circ} 00' E$  87.06 chains to the place of beginning and containing within said above described boundaries Five Hundred and Six acres Course expressed from the true Meridian Magnetic Variation  $16^{\circ} 30' East$

C. W. Foster  $\frac{3}{4}$  chainmen  
 J. W. Boyington  $\frac{3}{4}$  chainmen  
 D. B. Scott  
 County Surveyor

# Plat of Survey



Scale 20 chains to 1 inch

County Surveyors Office  
 Washoe City January 26<sup>th</sup> 1863

I hereby certify that the foregoing copy of field notes of survey and the above plat presents a true description and delineation of the tract of land designated as surveyed by me January 26<sup>th</sup> 1863 D. B. Scott County Surveyor for Washoe County, N. V.



Recorded at the request of D. B. Scott on 16<sup>th</sup> March 1863  
at 10 o'clock A.M.

P. C. Shannon.  
County Recorder

Survey No 136 A.


### Washoe County Nevada Territory

Notes of a survey made for P. Curtis and J. L. Jackson of a certain tract or parcel of wood land situated lying and being on the west slope of the Virginia Range of mountains and about 2 1/2 miles N. Westwardly from Virginia in the County and Territory aforesaid of which tract of land the following are the boundaries to wit

Beginning at a post planted for S.W. Corner and marked "T & C. M. 1" from which small cedar blaze d. bears S 89 1/2 E 80 links distant and running thence N. 14 E. 50,000 chains to dead pine tree blaze d. and marked "T & C. M. 2" thence East crossing Cañon 65 chains to post planted for N. E. Corner and marked "T & C. M. 3" thence S. 20 E. 41 chains to post marked "T & C. M. 4" thence S 12 1/2 W. 10 chains to post marked T & C. M. 5" thence S. 89 1/4 W. 88.95 chains recrossing cañon to the place of beginning and containing within said above described boundaries Three Hundred Eighty three and 58/100 Acres Course expressed from the true Meridian Magnetic Variation 16° 30' East.

P. Curtis  
C. McDonald 3 chainmen  
D. B. Scott By J. A. Brimley  
Deputy County Surveyor

## Plat of Survey



County Surveyors Office  
Washoe City March 11<sup>th</sup> 1863

I hereby certify that the foregoing copy of field notes of Survey and the above plat presents a true description and delineation of the tract of land designated as Surveyed by me February 14<sup>th</sup> 1863

J. A. Brumsey  
Deputy County Surveyor for Washoe County, N. T.  
Recorded at the request of P. Curtis on 23 March A. D. 1863 at 2 o'clock P. M.


P. C. Shannon  
County Recorder

Survey No. 142

Washoe County Nevada Territory

Notes of a Survey made for G. Miller and W. P. Sturtevant of a certain tract or parcel of Sage & Grazing land situated lying and being on Truckee River five miles below Shoshone Meadows embracing land known as the Miller Ranch in the County and Territory aforesaid of which tract of land the following are the boundaries to wit: Beginning at low water mark on south side of Truckee River about one half mile below Millers house and running thence South passing post planted for N. C. Cor. and marked "M & S. N. 1" at 1 chain: 40. chains to post for S. C. corner marked "M. & S. N. 2" thence S. 79° W. crossing red ravine 80. chains to post marked "M & S. N. 3" thence N. 33 1/2° W. crossing Truckee River 40. chains to post marked "M & S. N. 4" thence N. 77 1/4° E. Recrossing Truckee River 102.96 chains to the place of beginning and containing within said above described boundaries Three hundred forty nine and 5/100 Acres Course expressed from the true Meridian Magnetic Variation 16° 30' East G. Miller  
D. B. Scott by J. A. Brumsey  
Chas. Sharp 3/4 chain new Deputy County Surveyor

Plat of Survey



Scale 20 Chains to 1 inch

County Surveyors Office  
Washoe City March 25<sup>th</sup> 1863

I hereby certify that the foregoing copy of field notes of Survey and the above plat presents a true description and delineation of the tract of land designated as surveyed by me March 16<sup>th</sup> 1863. J. A. Brumsey Deputy

County Surveyor for Washoe County N. T.  
Recorded at the request of W. P. Sturtevant on 27<sup>th</sup> March 1863 at one P.M.

P. C. Shannon  
County Recorder


Survey No 144

Washoe County Nevada Territory  
Notes of a Survey made for Jack White Jesse White George Centry and J. C. Simonton of a certain tract or parcel of Timber Land situated lying and being on the eastern slope of the Sierra Nevada Mountains and adjoining the S. W. corner of Survey for R. Kelly in the County and Territory aforesaid of which tract of land the following are the boundaries to wit: Beginning at a post which forms the S. west corner of survey for R. Kelly and marked "R. K. No 2" also "W. Co. No 1" and running thence South 13° West 75 chains to post marked "W. Co. No 2" from which yellow pine 20 inches in diameter blazed and marked "B. T." bears S. 70° E 40 links distant thence N. 77° W. 43 chains to post on summit marked "W. Co. No 3" from which a pine 2 feet in diameter blazed and marked "B. T." bears N 9° W. 15 links distant thence S 2 1/4° W. 79.64 chains to post marked "W. Co. No 4" thence S. 75 1/4° E 63.97 chains to the place of beginning and containing within said above described boundaries Four Hundred Four and 84/100<sup>th</sup> Acres Gross expressed from the true Meridian Magnetic Variation 16° 30' East

J. C. Simonton  
J. S. Stedman } Chainmen

D. B. Scott by J. A. Brumsey  
Deputy County Surveyor

# Plat of Survey



Scale 20 Chains to 1 inch

County Surveyors Office

Washoe City March 30<sup>th</sup> 1863

I hereby Certify that the foregoing copy of field notes of Survey and the above plat presents a true description and delineation of the tract of land designated as surveyed by me March 24<sup>th</sup> 1863

J. A. Brumsey Deputy

County Surveyor for Washoe County N.S.

Filed for Record at the request of Jack White March 31<sup>st</sup> 1863 at 9 o'clock A.M.

P. C. Shannon

County Recorder


Survey No 140

Washoe County Nevada Territory  
 Notes of a Survey made for D. Sloan of a certain tract or parcel of Sage land situated lying and being on Drexler Creek Steam Boat Valley and above the Survey for A. C. Noe in the County and Territory aforesaid of which tract of land the following are the boundaries to wit Beginning at a post on east side of Drexler Creek marked "D.S. No 1" and running thence N 40° W. 20 chains to post planted for N.W. corner and marked "D.S. No 2" thence S 25° W 80 chains to post marked "D.S. No 3" thence S 40° E 25 chains to post marked "D.S. No 4" thence North 22° 20' East 82.20 chains

to the place of beginning and containing within  
 said above described boundaries One hundred  
 sixty three and  $\frac{3}{100}$  Acres corner expressed  
 from the true Meridian Magnetic Variation  
 16° 30' East

D. Sloan  
 N. C. Noe } Chairman  
 W. Scott By J. A. Brumsey  
 Deputy County Surveyor

# Plat of Survey.



Scale 20 Chains to 1 inch

County Surveyors Office  
 Washoe City March 28<sup>th</sup> 1863

I hereby certify that the foregoing copy of field  
 notes of survey and the above Plat presents a  
 true description and delineation of the tract of  
 land designated as surveyed by me March  
 13<sup>th</sup> 1863

J. A. Brumsey  
 Deputy County Surveyor for Washoe  
 County N.T.

Recorded at the request of J. A. B. 1<sup>st</sup> April 1863  
 at 10 o'clock A.M.

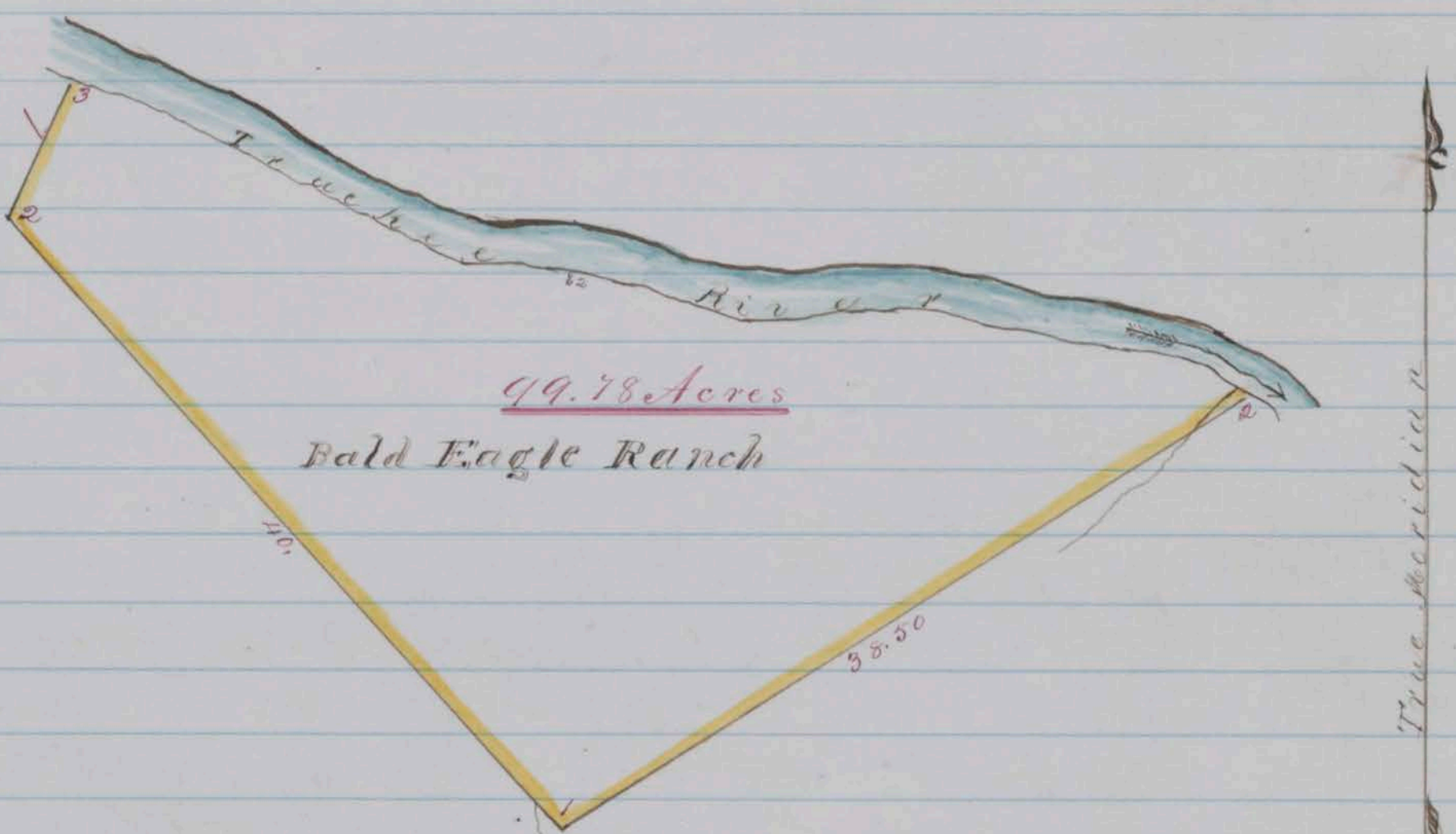
P. C. Shannon  
 County Recorder

Survey No 143

Washoe County Nevada Territory  
 ↓ Notes of a Survey made for J. Butcher and  
 Michael Quinsman of a certain tract or  
 parcel of Sage land situated lying and  
 being on Truckee River adjoining the Survey  
 for J. Butcher & Eckles on the west in the County  
 and Territory aforesaid of which tract of land

The following are the boundaries to wit:  
 Beginning at a post which forms Corner No. 1 of  
 said Buttes and Eckles survey post marked "B & Co  
 No. 1" and running thence  $N 42^{\circ} W$ , 40 chains to  
 post marked "B & Co No. 2" thence  $N 25^{\circ} \frac{1}{4} E$ , 7 chains to  
 low water line on Truckee River post marked  
 "B & Co No. 3" thence following down the River  
 along line of low water to Corner No. 2 of Buttes  
 and Eckles survey - post marked "B & E No. 2" thence  
 $S 57^{\circ} \frac{1}{4} W$ , along the west line of said Buttes and  
 Eckles survey 38.50 chains to the place of beginning  
 and containing within said above described  
 boundaries Ninety Nine and  $\frac{78}{100}$  Acres  
 Courses expressed from the true Meridian  
 Magnetic Variation  $16^{\circ} 30'$  East  
 J. Buttes & D. B. Scott By J. A. Brumsey  
 W. J. Reed } Chairmen Deputy County Surveyor

## Plat of Survey



Scale 10 chains to 1 inch

County Surveyors Office

Washoe City March 26<sup>th</sup> 1863

I hereby certify that the foregoing copy of field  
 notes of survey and the above plat presents a true  
 description and delineation of the tract of land  
 designated as surveyed by me March 19<sup>th</sup> 1863


J. A. Brumsey Deputy

County Surveyor for Washoe County N. T.

Recorded at the request of J. A. B. 1<sup>st</sup> April 1863 at 10  
 o'clock A. M. J. C. Shannon County Recorder

Survey No. 1. Survey of a tract of land for Francis Eloin and Elizabeth Monet situated in Steamboat Valley Washoe County Nevada Territory bounded and described as follows to wit: Commencing at a post on the West side of road and Valley placed for the Southeast corner and makes "E. E. No 1" thence running  $N 2^{\circ} 50' W. 18.10$  chains to angle No 2 in line of fence posts on east side of road thence  $N 46^{\circ} 30' W. 12.10$  chains to angle No 3 in line of fence posts on North side of road thence  $W 21^{\circ} 15' W. 36.68$  chains to angle No 4 in line of fence posts thence  $S 5^{\circ} 15' E. 49.75$  chains to angle No 5 in line of fence posts thence  $W 86^{\circ} 10' E. 9.40$  chains to angle No 6 in line of fence posts thence  $S. 56.45 E. 7.82$  chains to angle No 7 in line of fence posts on South side of road leading up to Newtons Cañon and crossing to the east side of Steamboat Creek thence  $S. 59^{\circ} 45' E. 24.30$  chains along South side of said road to angle post No 8 thence  $S. 0^{\circ} 46' E. 55.60$  chains along line of posts to angle post No 9 thence  $S. 2^{\circ} 05' W. 9.62$  chains to angle post No 10 in line of fence posts thence  $S. 4^{\circ} 55' E. 30.14$  chains along line of fence posts to angle No 11 thence  $W 80^{\circ} 10' W. 19.65$  chains along line of fence posts forming the North boundary of J. W. Cameron & Co's claim and recrossing Steamboat Creek to the place of beginning containing within the above described boundaries  $332 \frac{67}{100}$  Acres Surveyed March 4<sup>th</sup> 1862 Courses expressed by true Meridians Magnetic Var.  $15^{\circ} 45' E.$

## Plat of Survey



I hereby certify the above Plat and foregoing description of Survey to be correct March 4<sup>th</sup> 1862  
 D. B. Scott  
 County Surveyor  
 Recorded March 4<sup>th</sup> 1862 at 4 o'clock P.M. on page 19 of Book 6 of Misc. Inst. Washoe Co. Records R. A. Piddle Co. Recorder filed for Record at the request of Philip Monet on 15<sup>th</sup> April A.D. 1863 P. C. Shannon,  
 County Recorder

Survey #139 '11'


Washoe County Nevada Territory

Notes of a Survey made for Pat McLaughlin of a certain tract or parcel of Sage & Grass land, situated lying and being east of G. Lesieus Ranch on Truckee meadows in the County and Territory aforesaid of which tract of land the following are the boundaries to Wit: Beginning at a post marked for corner "P.M. L. N°1" in G. Lesieus east line of fence posts thence N.W. corner of Stone house bears S. 4 1/4° W. N.E. corner of Buffalus house bears S. 8 1/4° W. N.E. corner of Lesieus House bears S. 24 1/4° W. thence running N. 9 1/2° E. 33.40 chains to a post for corner marked "P.M. L. N°2" in Dobies South line of fence posts thence with said line of fence posts S. 83 3/4° E. (2.19 chains) to post marked for W. M. Dobies S.E. corner "W.M. D. N°4" 3.28 chains to post for corner marked "P.M. L. N°3" at the S.E. corner of Dobies fence thence W. 23 3/4° E. 7.00 chains to post on South slope of rocky hill marked for corner "P.M. L. N°4" thence S. 68° E. 22.45 chains to post in large lone rock East of rocky hill marked for corner "P.M. L. N°5" thence S. 18 3/4° E. 33.80 chains to post marked for corner "P.M. L. N°6" (in crevice of rock) thence W. 88 1/2° W. 4.30 chains to the place of beginning and containing within said above described boundaries One Hundred and Twenty Two & 7/100 Acres Course expressed from the true Meridian (Magnetic Variation 16 1/2° East)

A. A. Longley }  
 Wm M Dobie } Chairman Deputy County Surveyor

A. J. Hatch }  
 Deputy County Surveyor

Plat of Survey



Scale 20 chains to 1 inch

County Surveyors Office  
 Washoe City April 10 1868

I hereby certify that the foregoing copy of field notes of Survey and the above Plat presents a true Description and delineation of the tract of land designated as Surveyed by me D. B. Scott  
 March 10th 1868 By A. J. Hatch Deputy County Surveyor for



Washoe County D.C.

Filed for record at the request of Pat McLaughlin 16<sup>th</sup> Sept.  
1863 at 11 o'clock A.M.

P. C. Shannon  
County Recorder

Survey No 14271

Washoe County Nevada Territory  
Notes of a Survey made for John A. Folles and P. McLaughlin of a certain tract or parcel of sage & Grass land situated lying and being on the South East side of Alkali Lake Valley and adjoining S. L. & A. B. Lawtons Survey in the County and Territory aforesaid of which tract of land the following are the boundaries to wit:  
Beginning at a post at foot of hill East of Alkali Lake marked for corner "S. L. & A. B. L. No 4" also marked for corner "W. D. No 1" also marked for corner "J. T. & Co No 1" Thence running S  $18\frac{3}{4}^{\circ}$  E. 65.00 chains to post on flat south of road marked for corner "J. T. & Co No 2" Thence S  $53\frac{1}{2}^{\circ}$  W. 43.00 chains to post on west slope of hill marked for corner "J. T. & Co No 3" Thence S  $60\frac{1}{2}^{\circ}$  W. 56.00 chains to post on W. W. Slope of hill marked for corner "J. T. & Co No 4" Thence S.  $34\frac{1}{2}^{\circ}$  E. 11.42 chains to post on West slope of hill above spring marked for corner "J. T. & Co No 5" Thence N.  $87\frac{3}{4}^{\circ}$  W. 33.00 chains to post on West side of Ravine near gold diggings marked for corner "J. T. & Co No 6" Thence W.  $14\frac{1}{4}^{\circ}$  E. 30.37 chains to post for corner marked "S. L. & A. B. L. No 5" also marked for corner "J. T. & Co No 7" Thence with Lawtons line N.  $41^{\circ}$  E. 124.00 chains to the place of beginning and containing within said above described boundaries Five Hundred and Fifty three &  $\frac{5}{100}$  Acres Course expressed from the True Meridian Magnetic Variation  $16\frac{1}{2}^{\circ}$  East

John Cargill  $\frac{2}{3}$

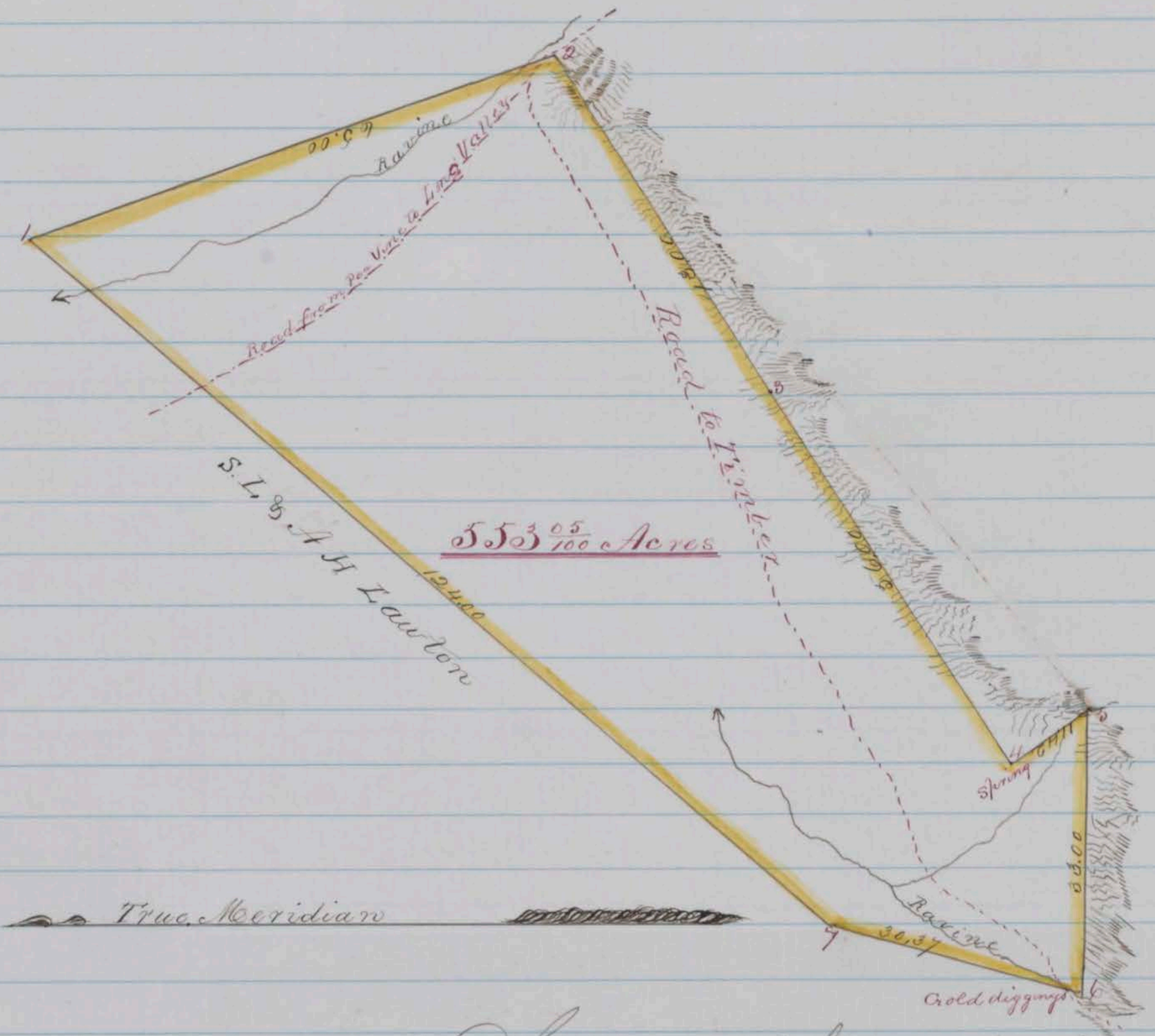
William Day  $\frac{1}{3}$

W. B. Scott  
By A. J. Hateto  
Deputy County Surveyor

Chairman

Deputy County Surveyor

# Plat of Survey



Scale 20 chains to an inch

County Surveyors office  
Washoe City April 16th 1863

I hereby certify that the foregoing copy of field notes of Survey and the above Plat presents a true description and delineation of the tract of land designated as Surveyed by me

March 12<sup>th</sup> 1863

D. B. Scott

County Surveyor for Washoe County N.S.  
By A. J. Hatchel Deputy

Filed for record at the request of Pat McLaughlin  
on 16<sup>th</sup> April 1863 at 11 o'clock A.M.

P. C. Shannon  
County Recorder


Survey of 1863

# Washoe County Nevada Territory

Notes of a Survey made for Gregorio Jerie and Carmel Monte of a certain tract or parcel of Wood land situated lying and being on the north side of Spanish Ravine and about five miles North Eastly from Steam Boat Springs in the County and Territory aforesaid of which tract of land the following are the boundaries to Wit Beginning at a post marked "J+M No 1" planted by a pine tree marked "W.C." on a point North of Spanish Ranch and running thence North 14.61 chains to post marked "J+M No 2" thence N 13 1/2° W 21 chains to post marked "J+M No 3" from which small pine placed and marked BT beaus S 26° W. 6 feet distant thence N 76 1/4° W 35 chains to post marked "J+M No 4" thence N 49° W. 40.50 chains to post marked "J+M No 5" thence South 76° 25' East 71.46 Chains to the place of beginning and containing within said above described boundaries One Hundred Seventy Nine and 3/100<sup>th</sup> acres courses expressed from the true Meridian Magnetic Variation 16° 30' East.

Gregorio Jerie & Carmel Monte }  
 Thomas Baiones } Chainmen  
 W.B. Scott By J.A. Brumsey }  
 Deputy County Surveyor

## Plat of Survey



Scale 20 chains to 1 inch  
 County Surveyors Office  
 Washoe City April 14<sup>th</sup> 1863

Thereby certify that the foregoing copy of field notes and the above plat presents a true description and delineation of the tract of land designated as surveyed by me April 13<sup>th</sup> 1863 J.A. Brumsey Deputy County Surveyor for Washoe County N.V. Recorded at Request of G. Jerie on 24<sup>th</sup> April 1863 at 5.30 P.M. P.C. Shannon County Recorder


Survey No 117 S

# Washoe County Nevada Territory

Notes of a Survey made for W. V. Churchill of a certain tract or parcel of Grass and Sage land situated lying and being on Steamboat Creek South of the Big Meadows and adjoining on the North George Cults Ranch in the County and Territory aforesaid of which tract of land the following are the boundaries to wit: Beginning at corner post No 8 of S. J. Canty's Survey west of Steamboat Creek thence running S. 3° E. 22.54 chains and along east line of Haul & Gellus tract to a post for S. W. Corner marked "W.V.C. No 2" in North line of George Cults fence and 58 feet east of private Road thence with said Cults North line of fence bearing N 80° E. 68.18 Chains crossing Steamboat Creek and an outlying range of hills to a post for S. E. Corner marked "W.V.C. No 3" thence N. 17 1/2° E. 68.20 chs. to corner post marked "W.V.C. No 4" thence N 52 1/2° W. 5.30 chains to corner post marked "W.V.C. No 5" on bank of Steamboat Creek thence following up with the channel of said Creek separating the above from Canty's Survey to said Canty's South line in channel of Creek thence with said South line bearing S 81 1/4° W. 48.30 chains to the place of beginning and containing within said above described boundaries

Two hundred sixty five and 37/100 Acres courses expressed from the true Meridian Magnetic Variation 16° 30' East  
 S. J. Canty  
 W. V. Churchill Chairman  
 D. B. Scott  
 County Surveyor

## Plat of Survey



Scale 20 Chains to 1 inch  
 County Surveyors Office  
 Washoe City April 14<sup>th</sup> 1863

Shereby Certify that the foregoing copy of field notes and the above Plat presents a true description and delineation of the tract of land designated as Surveyed by me March 14<sup>th</sup> 1863 D. B. Scott County Surveyor for Washoe County Nev. Recorded at request of D. B. Scott on 25<sup>th</sup> April 1863 at 11 o'clock A.M. P. E. Cannon County Recorder

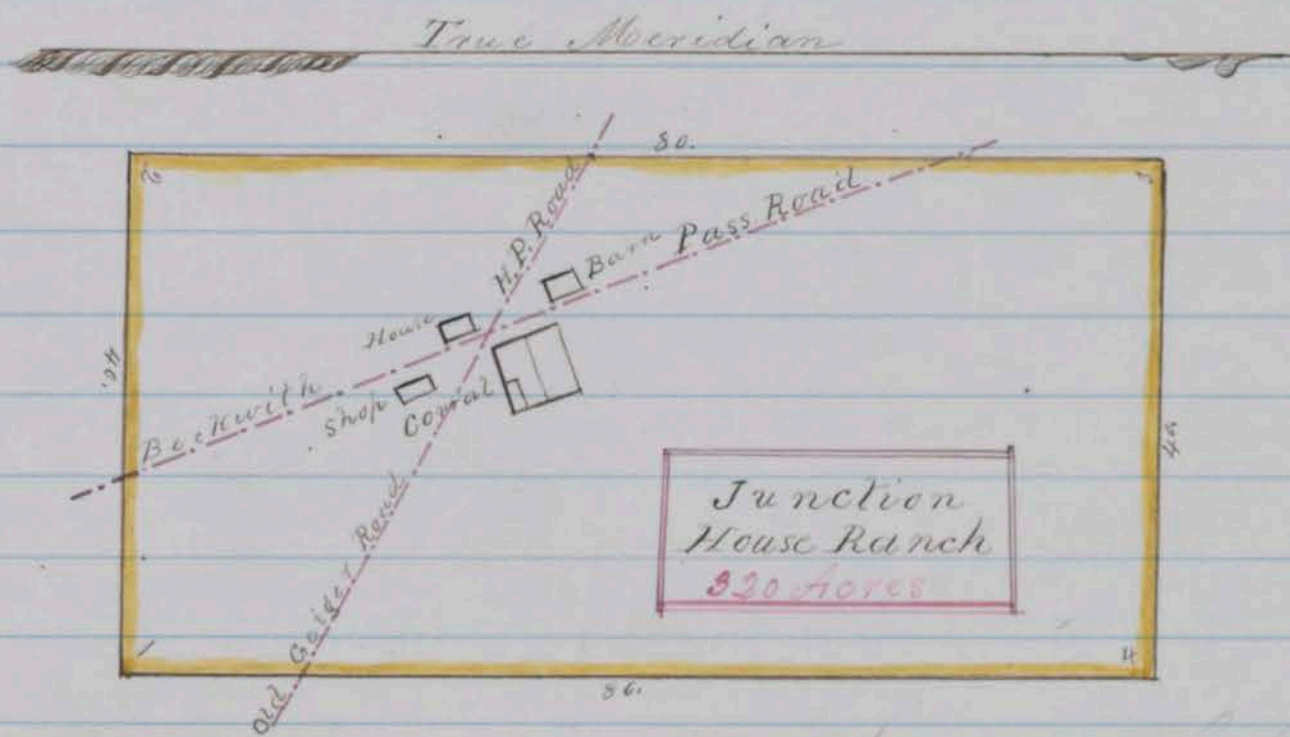
Survey M 145 B

# Washoe County Nevada Territory

Notes of a Survey made for Wm. Anderson of a certain tract or parcel of Sage land situated lying and being on the west side of Truckee Meadows and known as the Junction House Ranch in the County and Territory aforesaid of which tract of land the following are the boundaries to wit: Beginning at a post planted at a 1/4 section corner on Township line and marked "W. M. A. N. 1" from which S. E. corner of Junction House bears N. 43 1/2 W. about 37. chains distant thence west crossing Beckwith Pass Road 40. chains to post marked "W. M. A. N. 2" from which S. E. corner of Junction House bears N 28 3/4 E about 30 chains distant thence South crossing Conner Pass and Beckwith Pass Roads 80. chains to post planted for N. W. Corner and marked "W. M. A. N. 3" thence East 40 chains to post marked "W. M. A. N. 4" planted at 1/4 Section corner on Township line thence South along Township line 80. chains to the place of beginning and containing within said above described boundaries Three Hundred and Twenty Acres Houses expressed from the true Meridian Magnetic Variation 16.30 East

W. M. Anderson <sup>1/2</sup> M. B. Scott by J. A. Brumsey  
 J. A. Brumsey <sup>2/3</sup> Chairman Deputy County Surveyor

## Plat of Survey



Scale 20 Chains to 1 inch  
 County Surveyors Office  
 Washoe City April 15<sup>th</sup> 1863

I hereby certify that the foregoing copy of field notes of Survey and the above plat presents a true description and delineation of the tract of land designated as surveyed by me April 4<sup>th</sup> 1863

J. A. Brumsey Deputy

Recorded at request of J. A. Brumsey County Surveyor for Washoe County N. T.  
 Brumsey on 27<sup>th</sup> April 1863 at 10 o'clock A.M. P. C. Shannon County Recorder

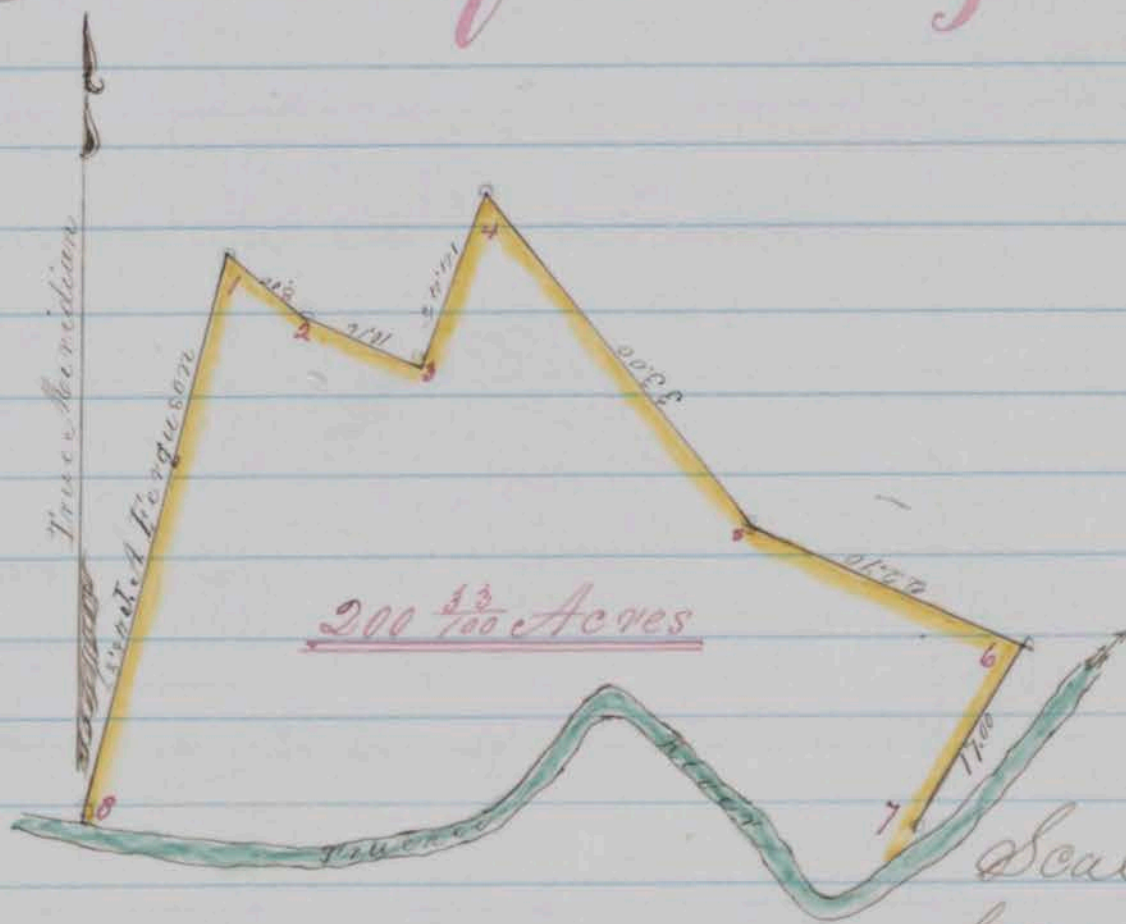
Survey No. 130 B.

# Washoe County Nevada Territory

Notes of a Survey made for J.W. McClellan of a certain tract or parcel of meadow land situated lying and being east of and adjoining J.A. Ferguson's Ranch on the north side of Truckee River on Truckee Meadows in the County and Territory aforesaid of which tract of land the following are the boundaries to wit: Beginning at J.A. Ferguson's N.E. corner post marked "J.A. & N. 3" also marked for corner "J.W. McClellan N. 1" and run S.  $49\frac{3}{4}^{\circ}$  E. 8.00 chains to post for corner marked "J.W. McClellan N. 2" thence S.  $61\frac{1}{2}^{\circ}$  E. 10.16 chains to post for corner marked "J.W. McClellan N. 3" thence N.  $21^{\circ}$  E. 14.45 chains to post on Bluff marked <sup>(for corner)</sup> "J.W. McClellan N. 4" thence S.  $39\frac{1}{4}^{\circ}$  E. 33.00 chains to post for corner marked "J.W. McClellan N. 5" thence S.  $66\frac{1}{4}^{\circ}$  E. 22.70 chains to post for corner marked "J.W. McClellan N. 6" thence S.  $31^{\circ}$  W. 17.00 chains to post on Bank of River marked for corner "J.W. McClellan N. 7" thence meandering the left or north Bank of River to a post on north Bank of River marked "J.A. & N. 4" also marked for corner "J.W. McClellan N. 8" thence N.  $44\frac{1}{4}^{\circ}$  E. with Ferguson's line of fence posts 45.87 chains to the place of beginning and containing within said above described boundaries two hundred and  $\frac{33}{100}$  Acres Courses expressed from the True Meridian Magnetic Variation  $16\frac{1}{2}^{\circ}$  East

J. Annis }  
J. Lewis } Chaimmen By A. J. Hatch Deputy  
D.W. Scott  
County Surveyor

## Plat of Survey



Scale 20 chains to 1 inch  
County Surveyors Office  
Washoe City February 26<sup>th</sup> 1863

I hereby certify that the foregoing copy of field notes of survey and the above plat presents a true description and delineation of the tract of land designated as surveyed by me January 31 1863

D.W. Scott  
County Surveyor for Washoe County N.V.  
By A. J. Hatch Deputy

Recorded at the request of D. B. Scott on 28<sup>th</sup> April 1863  
at 9 o'clock A.M.

J. C. Shannon.  
County Recorder

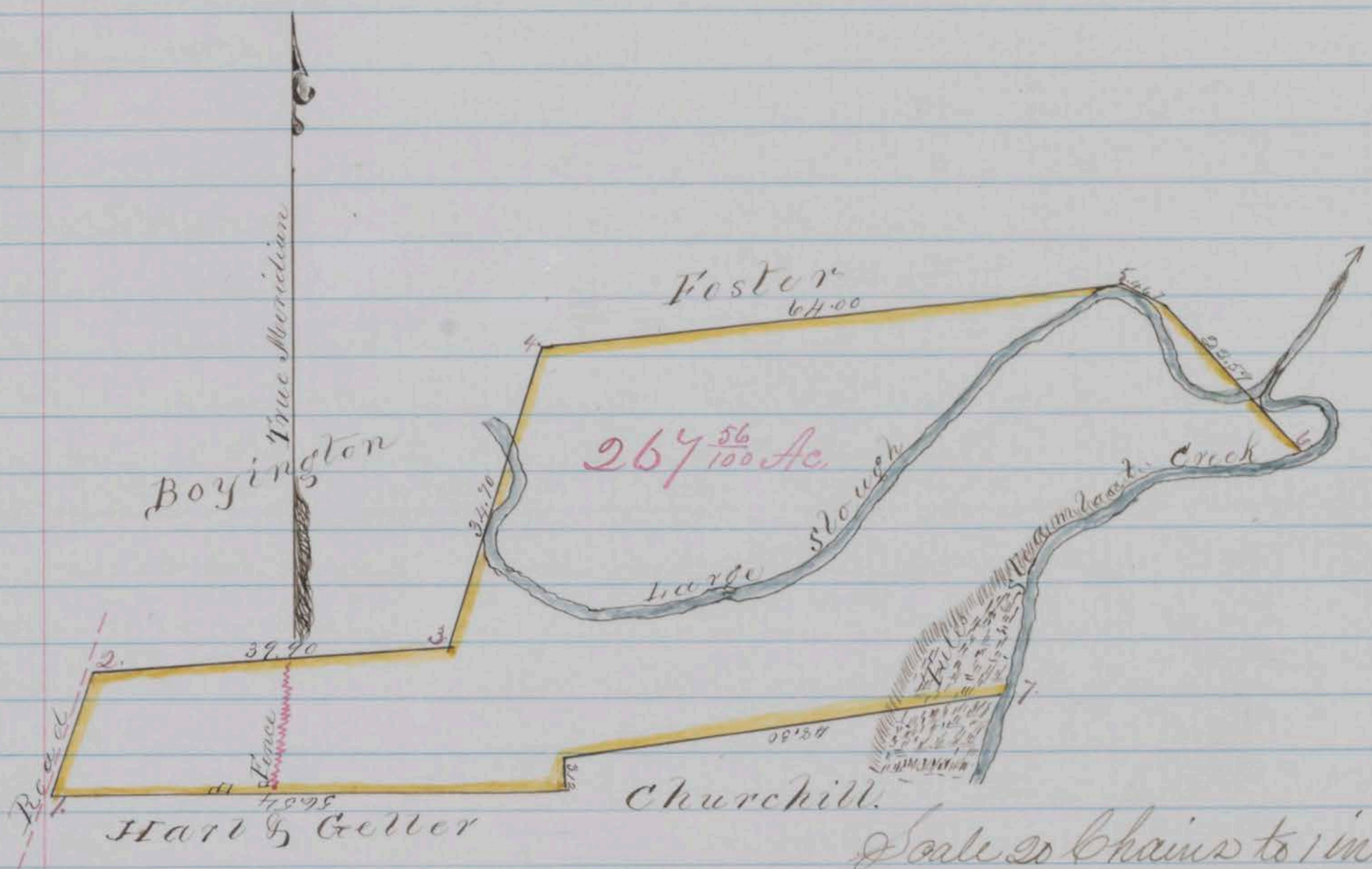
Survey No. 1163

Washoe County Nevada Territory  
Notes of a Survey made for Isaac and Jeremiah Cauty  
of a certain tract or parcel of Grass land situated lying  
and being on the South side of the Truckee meadows  
West of Steamboat Creek, and adjoining Boyington & Cos.  
Survey in the County and Territory aforesaid of which  
tract of land the following are the boundaries to Wit  
Beginning at a post for Southwest corner marked "C x C N<sup>o</sup> 1"  
at the N. West corner of Carl & Cullen's fence and on east  
side of road to Stone & Gates crossing on Truckee thence  
running N. 18° E. 14.23 chains to post for N. West corner marked  
"C x C N<sup>o</sup> 2" at Southwest corner of Boyington & Cos. Survey thence  
with said Boyington's south line bearing N. 86½° E. 39.90 chains  
to a post for corner marked "C x C N<sup>o</sup> 3" at said Boyington's  
S. East corner thence N 16½° E. 34.70 chains to a post for  
corner marked "C x C N<sup>o</sup> 4" at S. East corner of Hostus claim  
thence N. 84° E. 64.00 chains to a post for corner on North  
Bank of a large Slough marked "C x C N<sup>o</sup> 5" thence S  
59½° E. 4.67 chains thence S 43° E. 22.50 chains and crossing  
slough to a post for corner on northerly bank of Steamboat  
Creek marked "C x C N<sup>o</sup> 6" thence following up with Channel  
of said creek to the North line of W. V. Churchills claim thence  
S. 81¾° W. 48.30 chains to a post for corner marked "C x C N<sup>o</sup> 8"  
thence S 3° E. 3.12 chains to post marked "C x C N<sup>o</sup> 9" at Carl  
& Cullen's N. East corner thence S. 89° W. with their north line  
56.54 chains to the place of beginning and containing  
within said above described boundaries two hundred  
Sixty Seven and 5/100 Acres Courses expressed from the  
true Meridian Magnetic Variation 16° 30' East

J. W. Boyington  
W. V. Churchill Chainmen

D. B. Scott  
County Surveyor

# Plat of Survey



Scale 20 chains to 1 inch  
County Surveyors Office  
Washoe City April 8th 1863

I hereby certify that the foregoing copy of field notes of Survey and the above plat presents a true description and delineation of the tract of land designated as Surveyed by me  
March 14<sup>th</sup> 1863

D. B. Scott

County Surveyor for Washoe County, N. T.

Recorded at the request of D. B. Scott on 28<sup>th</sup> April 1863 at 9 o'clock A. M.

P. C. Shannon  
County Recorder

Survey No 115 S

Washoe County Nevada Territory


Notes of a Survey made for John Lang and N. C.

Notes of a certain tract or parcel Sage brush land situated lying and being west of Steamboat Creek and adjoining Brown's Ranch and designated as the Sageville Ranch in the County and Territory aforesaid of which tract of land the following are the boundaries to wit: Beginning at Southeast corner of Pardon Brown's Survey placed post for corner marked "L. & N. No 1" thence running S. 18° W. 45.45 chains to a post for Southwest corner marked "L. & N. No 2" thence S. 88½° E 35.30 chains to a post for Southeast corner marked "L. & N. No 3" thence N. 12° E 62.86 chains to a post for corner marked "L. & W. No 4" in line with Bullock & Granes fence



thence N 12° W. 36.85 chains to post for Northeast corner  
 marked "T. x W. No. 5" it being at Bullock & Cranes Street  
 corner thence N 88½° W. along Miller & Co's South line  
 9.45 chains to a post for Northwest corner at Browns  
 fence marked "T. x W. No. 6" thence S. 14¼° W. 21.21 chains  
 to a post for corner marked "T. x W. No. 7" in line with fence  
 thence continuing with fence S. 22½° W. 9.42 chains to post  
 for corner marked "T. x W. No. 8" thence S. 60¼° W. 26.21 cha-  
 ins to a post for corner marked "T. x W. No. 9" at S West  
 corner of Browns fence thence S. 12½° E. 1.70 chains to  
 the place of beginning and containing within said  
 above described boundaries two hundred fifty  
 two & 16/100 acres courses expressed from the true  
 meridian Magnetic Variation East  
 John Langley  
 N. C. Row <sup>1/2</sup> Chainmen  
 D. B. Scott  
 County Surveyor

# Plat of Survey.



Scale 20 Chains to 1 inch  
 County Surveyors Office

Washoe City April 8th 1863

I hereby certify that the foregoing copy of field notes of  
 Survey and the above plat present a true description  
 and delineation of the tract of land designated as Sur-  
 veyed by me March 9th 1863  
 D. B. Scott  
 County Surveyor for Washoe County N.T.

Recorded at the request of D. B. Scott on 28th April  
 1863 at 9 o'clock A.M.

P. E. Shannon,


County Recorder

Survey No 150 "B"

Washoe County Nevada Territory  
 Notes of a Survey made for W. D. Harris and S. C. Gray  
 of a certain tract or parcel of Timber Land situated  
 lying and being on the Eastern slope of the Sierra  
 Nevada Mountains and about 2 miles Westward  
 from Washoe City in the County and Territory aforesaid  
 of which tract of land the following are  
 the boundaries to wit: Beginning at a post planted  
 in a line of brush fence and marked "F+J. No 1"  
 thence from which a pine tree 3 feet in diameter blazed  
 and marked "B.T." bears S. 9° E. 60. links distant  
 thence S. 59° 1/4 W. 7.50 chains to post marked "F+J. No 2"  
 thence S. 67 1/2° W. 10. chains to post marked "F+J. No 3"  
 planted by large log; thence S. 70 1/2° W. 17. chains to post  
 marked "F+J. No 4" thence S. 19 1/4° E. 4.50 chains to post  
 marked "F+J. No 5" thence S. 69 1/4° E. 25. chains to post  
 marked "F+J. No 6" thence N. 53 1/2° E. 14.50 chains to post  
 marked "F+J. No 7" from which pine tree 18 inches  
 in diameter blazed and marked "B.T." bears N. 62° E.  
 43 links distant; thence N. 15 1/4° W. 18.38 chains to the  
 place of beginning and containing within said above  
 described boundaries fifty one and 82/100 Acres more or less  
 expressed from the true Meridian Magnetic Variation 16° 30'  
 East.

J. A. Hardenburgh & J. B. Scott By J. A. Crumey  
 John S. Gilchrist & Chairman Deputy County Surveyors

# Plat of Survey



Scale 10 Chains to 1 inch  
 County Surveyors Office  
 Washoe City, April 27th 1863

I hereby certify that the foregoing copy of field notes of

This map and the above plat presents a true description and delineation of the tract of land designated as Surveyed by me  
 April 27<sup>th</sup> 1863

J. A. Brumsey Deputy  
 County Surveyor for Washoe County NV,  
 Recorded at the request of W. D. Harrison on 29<sup>th</sup>  
 April 1863 at 8 o'clock P.M., P. C. Shannon  
 County Recorder

Survey No 125

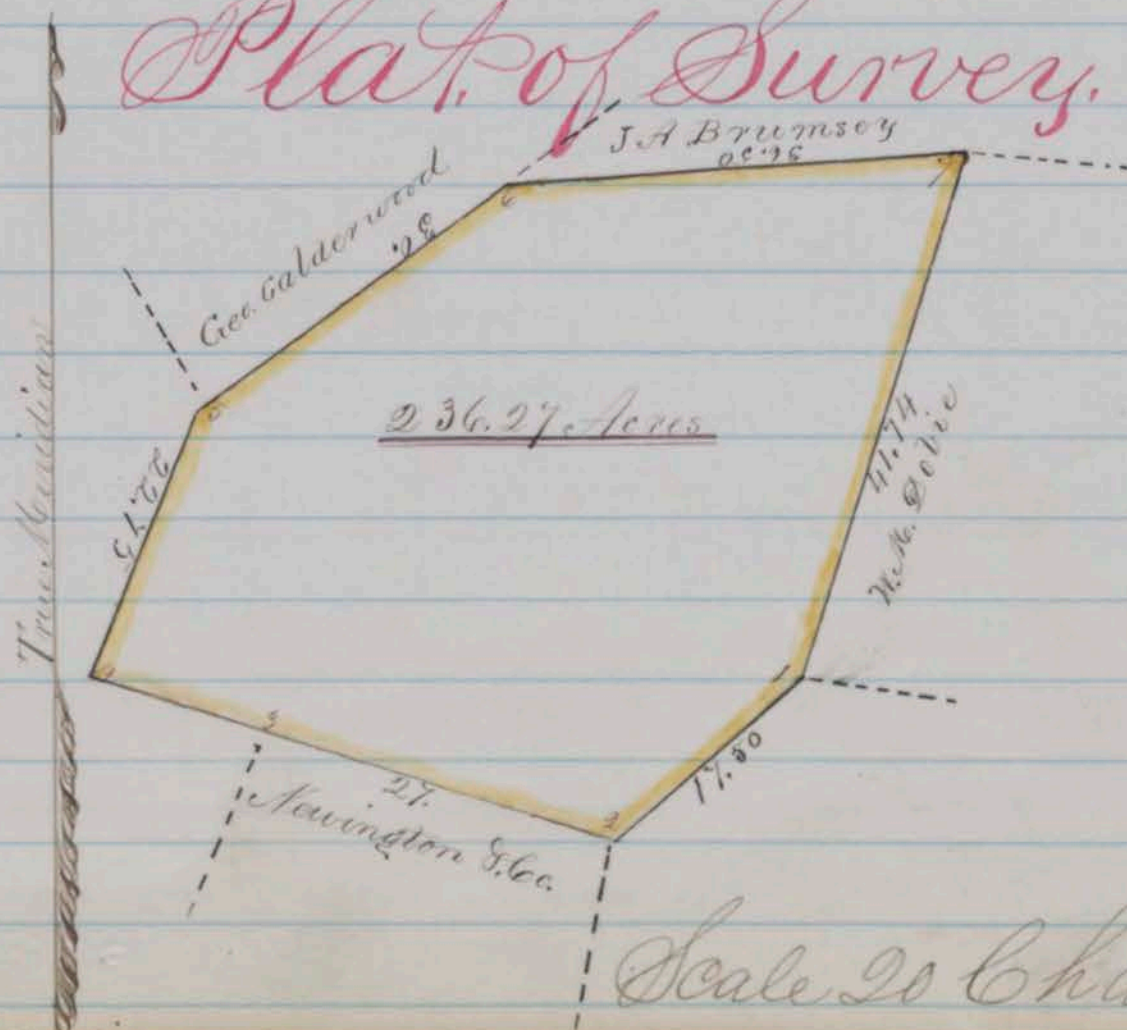
Washoe County Nevada Territory

Notes of a Survey made for D. C. D. Witt of a certain tract or parcel of sage land situated lying and being on the North Western Extremity of Steamboat Valley and adjoining Survey for Dobie Newington and others in the County and Territory aforesaid of which tract of land the following are the boundaries to Witt:

Beginning at a post which forms the S.W. Corner of Survey for W. M. Dobie and running thence S. 44° W. 17.50 chains to post which forms the N.E. corner of Survey for Newington & Co and marked "N & Co No 3" thence N. 74° W. along Newington & Co's North line 42.50 chains to post marked "D No 4" thence N 16° E 22.75 chains to post marked "D No 5" thence N 50° E 30 chains to post by Calderwoods South line of fence marked "D No 6" thence S. 86 1/4° E. 36.50 chains to post for W.W. Corner of W. M. Dobie's Survey marked also "D No 7" thence along the line of said Dobie's Survey. S 15° W. 41.74 chains to the place of beginning and containing within said above described boundaries Two Hundred Thirty Six and 2/100 Acres courses expressed from the true Meridian Magnetic Variation 16° 30' East

D. C. D. Witt } D. B. Scott by J. A. Brumsey  
 Wm Davis } Chairman Deputy County Surveyor

Plat of Survey.



Scale 20 Chains to 1 inch

County Surveyors Office  
Washoe City March 7<sup>th</sup> 1863

I hereby Certify that the foregoing copy of field notes of survey and the above plat presents a true description and delineation of the tract of land designated as Surveyed by me  
January 26<sup>th</sup> 1863

J. A. Brunsey Deputy  
County Surveyor for Washoe County N.V.  
Recorded at the request of D. B. De Witt on 14<sup>th</sup> May  
1863 at 8 o'clock A.M.


P. C. Shannon  
County Recorder

Survey N<sup>o</sup> 150<sup>th</sup> B

Washoe County Nevada Territory  
Notes of a Survey made for W. B. Rice of a certain tract or parcel of timber land situated lying and being on the Eastern slope of the Sierra Nevada Mountain and West of Joseph Neys Ranch at Franktown in the County and Territory aforesaid of which tract of land the following are the boundaries to wit: Beginning at a post planted on a Ridge Southwesterly from Joseph Neys House and marked "W. E. P<sup>o</sup> 1" from which pitch pine 2 feet in diameter blazed and marked B. T. bears N 31<sup>o</sup> E. 9 links distant thence South 3<sup>3</sup>/<sub>4</sub> E. 37 chains to post marked "W. E. P<sup>o</sup> 2" from which a pine 2 feet in diameter blazed and marked B. T. bears S. 72<sup>o</sup> W. 12 links distant thence S. 88<sup>o</sup> W. 44 chains to post marked "W. E. P<sup>o</sup> 3" from which pine stump 2 feet in diameter blazed and marked B. T. bears N 73<sup>o</sup> W. 17 links distant thence South 73<sup>1</sup>/<sub>2</sub> W. 67.25 chains to post marked "W. E. P<sup>o</sup> 4" thence N. 23<sup>3</sup>/<sub>4</sub> E. 32 chains to post marked "W. E. P<sup>o</sup> 5" on the North side of a Stony Point near the Head of Mill Creek Cañon thence N. 73<sup>1</sup>/<sub>4</sub> E. 97.35 chains to the place of beginning and containing within said above described boundaries Two hundred Eighty Three and 8<sup>5</sup>/<sub>100</sub> acres  
Courses expressed from the true Meridian Magnetic Variation 16<sup>o</sup> 30' East

Thomas Foster }  
Joseph Foster } Chairman Deputy County Surveyor  
D. B. De Witt by J. A. Brunsey

# Plat of Survey



Scale 30 chains to 1. inch

County Surveyors Office  
Washoe City May 4<sup>th</sup> 1863

I hereby certify that the foregoing copy of field notes of Survey and the above Plat presents a true description and delineation of the tract of land designated as Surveyed by me  
April 28<sup>th</sup> 1863

J. A. Brunson  
County Surveyor for Washoe County N.E.  
Recorded at the request of W. C. Price on 7<sup>th</sup> May  
1863 at 4 O'clock P.M.

P. C. Shannon,  
County Recorder


Survey No 7357

Washoe County Nevada Territory  
Notes of a Survey made for Vincinto Barros Antonio Alcido & Nicanor Plun of a certain tract or parcel of meadow land situated lying and being at the head of Dry Valley in the County and Territory aforesaid of which tract of land the following are the boundaries to wit: Beginning at a cedar post marked "B. A. B. N<sup>o</sup> 1" on South side of creek near head of Cañon thence running N. 12° W. 86.00 chains to post for corner marked "B. A. B. N<sup>o</sup> 2" on a point of hill bearing Westely whence a cedar 10 inches diameter marked "B. C." bears N. 55° W. 44 links distant thence S 82° E. 110.00 chains to post on little flat on North side of Knole marked "B. A. B. N<sup>o</sup> 3" thence S. 43 3/4° E (crossing Creek) 73.00 chains to post marked "B. A. B. N<sup>o</sup> 4" at foot of steep hill sloping North thence N 67 1/2° W. 97.00 chains

to the place of beginning and containing within said above described boundaries Seven hundred and ninety seven <sup>1/100</sup> Acres more or less expressed from the true Meridian Magnetic Variation 16 1/2° East

V. M. Dermott }  
Antonio Alcido } Chairman  
D. B. Scott  
County Surveyor  
By A. J. Hatch Deputy

# Plat of Survey



Scale 40 chains to 1 inch  
County Surveyors Office  
Washoe City February 26<sup>th</sup> 1863

I hereby certify that the foregoing copy of field notes of Survey and the above Plat presents a true description and delineation of the tract of land designated as Surveyed by me  
February 12<sup>th</sup> 1863  
D. B. Scott  
County Surveyor for Washoe County


By A. J. Hatch Deputy  
Recorded at the request of V. Barros on 14<sup>th</sup> May 1863  
at 11 o'clock A.M.  
P. E. Shannon,  
County Recorder

Survey No. 1513  
Washoe County Nevada Territory  
Notes of a Survey made for J. Ferrari & Co of a certain tract or parcel of Garden Land situated lying and being about two miles northerly from Central House on Ophir Grade and at the head of a Cañon in the County and Territory aforesaid of which tract of land the following are the boundaries to wit:  
Beginning at a post planted on north side of Cañon and marked T. & M. and running thence

S.  $56^{\circ}$  W. 3.00 chains to post marked "T. & A. No. 2" thence  
 S.  $41^{\circ}$  E. 42.00 chains to Monument of Stone for Corner  
 thence N.  $56^{\circ}$  E. 5.00 chains to post marked "T. & A. No. 4"  
 thence N.  $44^{\circ}$  West 42.22 Chains to the place of  
 beginning and containing within said above  
 described boundaries Fifteen and  $\frac{70}{100}$  Acres  
 courses expressed from the true Meridian mag-  
 netic Variation  $16^{\circ}$  30' East

J. Ferrari  
 J. A. Brumsey } Chainmen  
 D. B. Scott  
 County Surveyor  
 by J. A. Brumsey Deputy

## Plat of Survey



Scale 10 chains to 1 inch

County Surveyors Office

Washoe City May 16<sup>th</sup> 1863

I hereby certify that the foregoing copy of field notes  
 of Survey and the above plat presents a true desc-  
 ription and delineation of the tract of land desig-  
 nated as surveyed by me  
 April 30<sup>th</sup> 1863

D. B. Scott

by J. A. Brumsey Deputy

County Surveyor for Washoe County N.S.

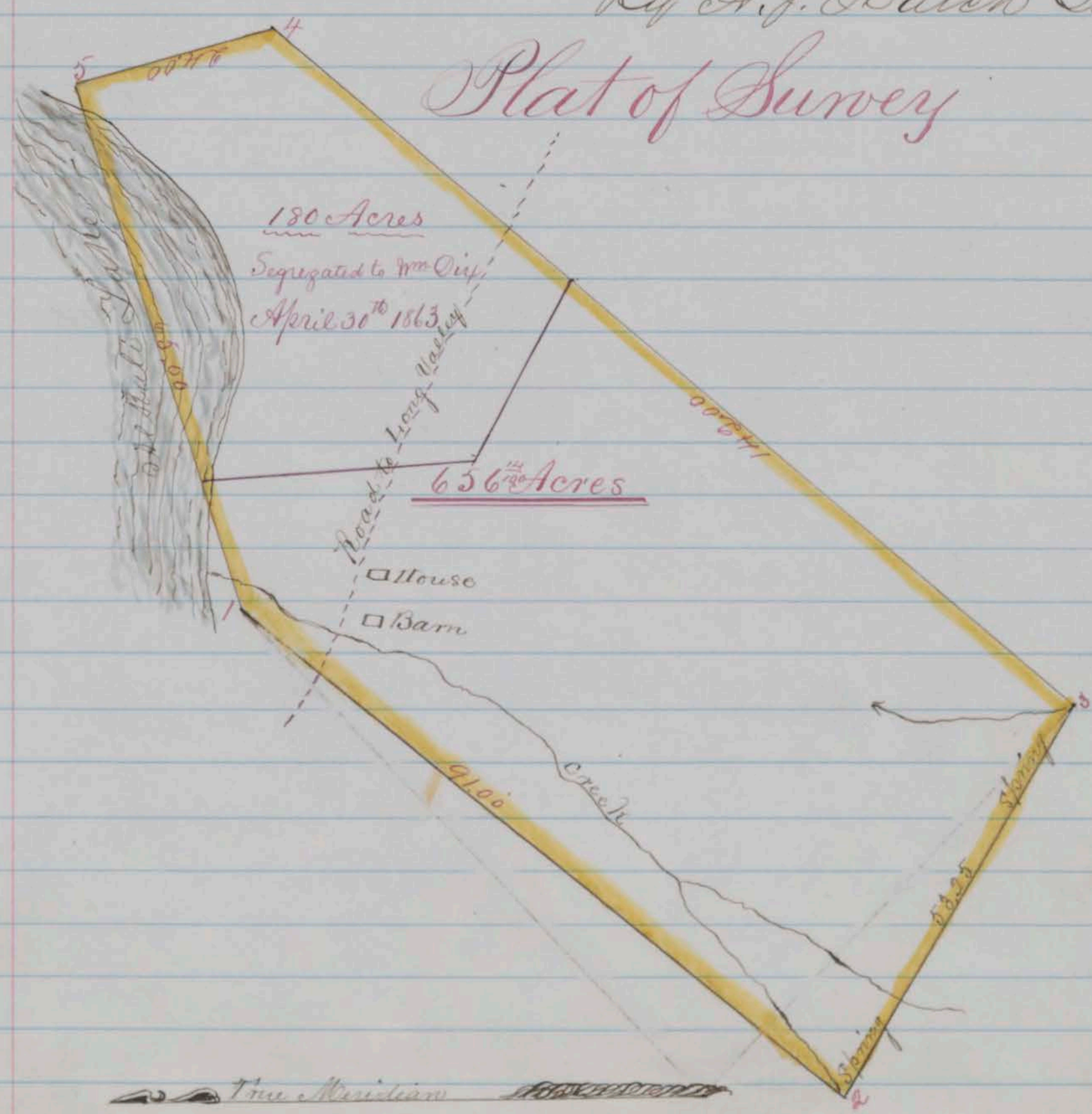
Recorded at the request of J. Ferrari on 16<sup>th</sup> May  
 1863 at 12 O'clock P.M.

P. C. Shannon

County Recorder

Survey No. 14071

Washoe County Nevada Territory  
 Notes of a Survey made for S. L. & A. H. Lawton  
 of a certain tract or parcel of Grass land situated  
 lying and being in Alkali Lake Valley in the  
 County and Territory aforesaid of which tract of  
 land the following are the boundaries to wit: Beginning  
 at a post on the South margin of Alkali Lake marked  
 "S. L. & A. H. L. No. 1" whence Lawton's house bears S. 1° W  
 thence running S 39 1/2° W. 91.00 chains to post above spring  
 marked for corner "S. L. & A. H. L. No. 2" whence Lawton's  
 house bears N. 49 1/4° E. thence S. 59° E. 53.25 chains  
 to post near Spring marked for corner "S. L. & A. H. L.  
 No. 3" whence Lawton's house bears N 7 1/2° E. thence N 41°  
 E. 124.00 chains to post on rocky point at foot of hills  
 marked for corner "S. L. & A. H. L. No. 4" thence N 16° W. 24.00  
 chains to post marked for corner "S. L. & A. H. L. No. 5" about  
 6.00 chains from East margin of Lake thence S 73° W  
 65.00 chains to the place of beginning and containing  
 within said above described boundaries Six Hundred  
 & Fifty Six 1/4 & 1/100 Acres houses expressed from the true  
 Meridian Magnetic Variation 16 1/2° East  
 A. H. Lawton } Chainman  
 D. B. Scott  
 County Surveyor  
 By A. J. Hatch Deputy



# Plat of Survey

Scale 20 Chains to 1 inch



County Surveyors Office  
 Washoe City April 10th 1863

I hereby certify that the foregoing copy of field notes of survey and the above plat presents a true description and delineation of the tract of land designated as surveyed by me  
 March 11th 1863  
 G. B. Scott

County Surveyor for Washoe County  
 W. R. A. J. Hatch Deputy

Recorded at the request of William Dyer on the 16th May 1863 at 12 o'clock M.  
 P. E. Shannon  
 County Recorder

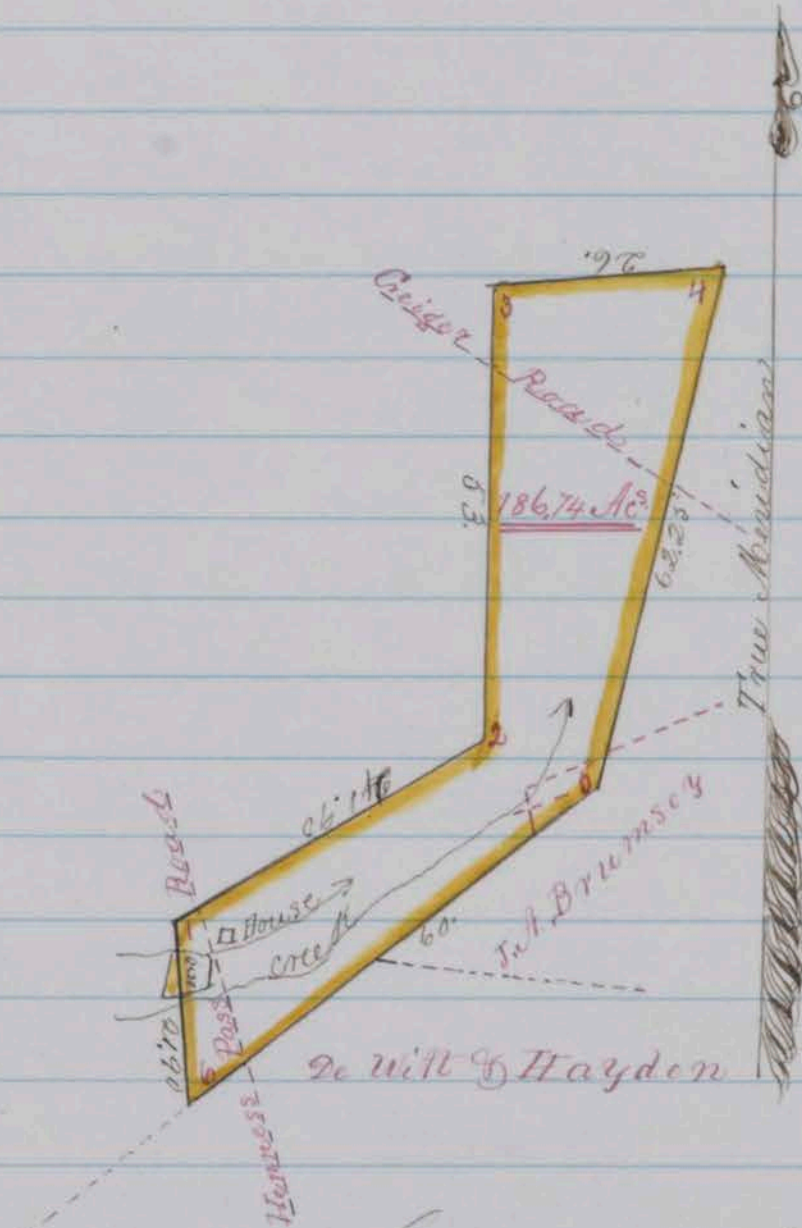
Survey No. 127

Washoe County Nevada Territory

Notes of a survey made for George Calderwood of a certain tract or parcel of sage & farming land situated lying and on the North Western extremity of Steamboat Valley and adjoining the Survey for DeWitt and Hayden on the North in the County and Territory aforesaid of which tract of land the following are the boundaries to wit: Beginning at a post West of Hennes Pass Road and running thence N 58 1/2 E Crossing Hennes Pass Road and following north line of Calderwoods fence 41.90 chains to post at the corner of the fence marked "C No 2" thence north 53 chains to post marked "C No 3" crossed Geiger Road at 42.50 chains thence N 84 1/2 E 26 chains to post for H. C. Comer marked "C No 4" thence S. 12 1/2 W. 62.25 chains crossing Geiger Road to post marked "C No 5" thence S. 50 W. 60 chains striking following and passing Calderwoods fence and crossing Hennes Pass Road to post marked "C No 6" thence N. 5 1/4 W. 21.90 chains to post marked "C No 1" to the place of beginning and containing within said above described boundaries One Hundred Eighty Six and 7/100 Acres Courses expressed from the true Meridian Magnetic Variation 16° 30 East  
 G. B. Scott

A. C. Moore }  
 Geo. Calderwood } Chainmen  
 W. R. A. J. Brumby } Deputy County Surveyor

# Plat of Survey



Scale 30 chains to 1 inch  
 County Surveyors Office

Washoe City, February 7<sup>th</sup> 1863

I hereby Certify that the foregoing copy of field notes of Survey and the above Plat presents a true description and delineation of the tract of land designated as Surveyed by me

January 27<sup>th</sup> 1863

J. A. Brumsey Deputy  
 County Surveyor for Washoe County N.V.

Recorded at the request of Geo. Caldwell  
 on 16<sup>th</sup> May 1863 at 1 P.M.

P. C. Hanson  
 County Recorder

Survey 15673

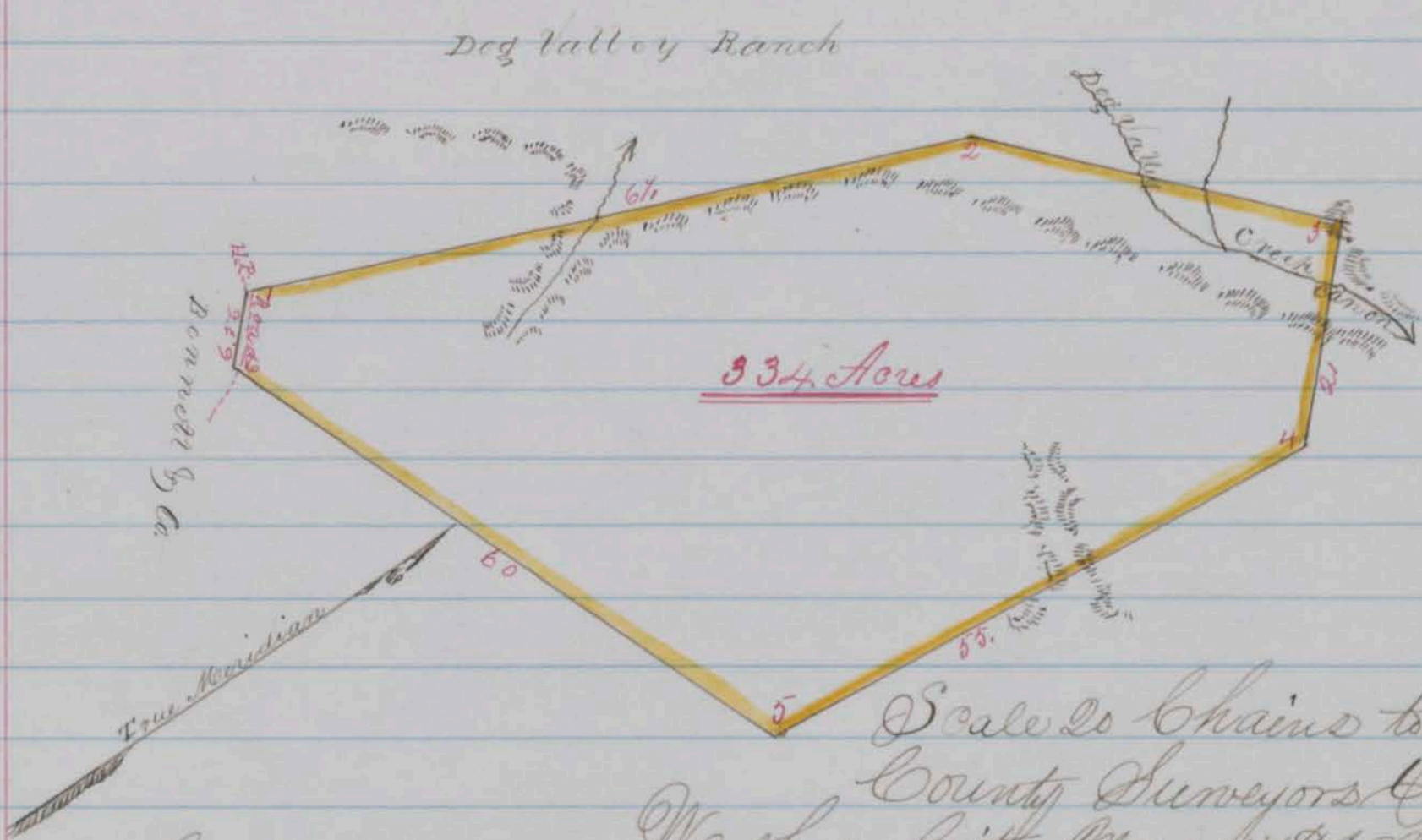
Washoe County Nevada Territory  
 Notes of a Survey made for W. B. Polans and J. A. Brumsey of a certain tract or parcel of Timber land situated lying and being on Do Valley Hill and adjoining the Survey for Bennett & Co. on the north in the County and Territory aforesaid of which tract of land the following are the boundaries to wit:  
 Beginning at a Pino tree which forms the N.W. Corner of Survey for Bennett & Co. marked also 'B + P No 1'

and running thence north  $22^{\circ}$  E. 67 chains to post on the edge of Dog Valley marked "B+P No 2" from which a pine 16 inches in diameter blazed and marked B.T. bears S.  $76\frac{1}{4}^{\circ}$  E. 85 links distant thence S.  $44\frac{1}{2}^{\circ}$  E. crossing the Eastern Extremity of Dog Valley 35 chains to a pine 32 feet in diameter on a point north of the Head of Dog Valley Cañon marked "B+P No 3" thence S.  $46\frac{3}{4}^{\circ}$  E. crossing Dog Valley Creek Cañon 21 chains to a post on a point of Dog Valley Hill marked "B+P No 4" from which a pine 3 ft in diameter blazed & marked B.T. bears N.  $60^{\circ}$  E. 42 chains distant thence South  $5\frac{1}{4}^{\circ}$  W. 55 chains to post marked "B+P No 5" from which a pine 8 ft in diameter blazed and marked "B.T." bears N.  $52\frac{1}{2}^{\circ}$  W. 29 links distant thence S.  $69^{\circ}$  W. 60 chains to post marked "B+P No 6" by Horse Pass Road from which a pine 32 ft. in diameter marked B.T. bears S.  $79^{\circ}$  W. 5 ft. distant thence N.  $44\frac{3}{4}^{\circ}$  W. 6.86 chains to the place of beginning and containing within said above described boundaries three hundred and thirty four Acres Course expressed from the true Meridian Magnetic Variation  $16^{\circ} 30'$  East.

D. B. Scott  
County Surveyor

G. W. Knowles }  
T. Randolph } Chairman of J. H. Brumby Deputy

# Plat of Survey



Scale 20 chains to 1 inch  
County Surveyors Office

Washoe City May 17<sup>th</sup> 1863

I hereby Certify that the foregoing copy of field notes of Survey and the above plat presents a true description and delineation of the tract of land designated as surveyed by me May 8<sup>th</sup> 1863 D. B. Scott by J. H. Brumby Deputy County Surveyor for Washoe County N.S.

Recorded at the request of J. A. Brumsey on  
the 18<sup>th</sup> May 1863 at 10. O'clock A.M.

P. C. Shannon

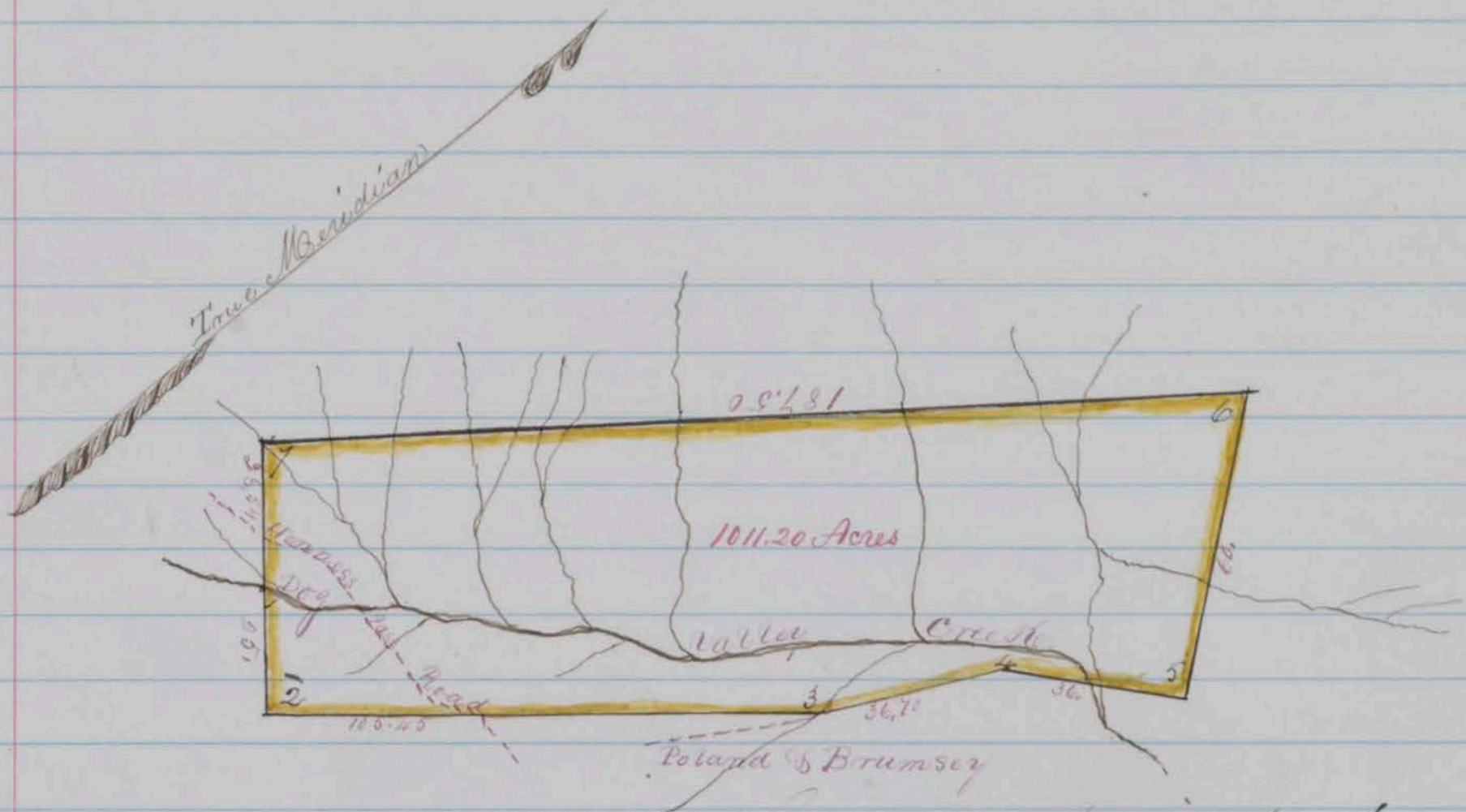
County Recorder

Survey No 157<sup>13</sup>

# Washoe County Nevada Territory

Notes of a Survey made for William Palmer of a certain tract or parcel of Timber and Meadow land situated lying and being in Dog Valley and known as the Dog Valley Ranch in the County and Territory aforesaid of which tract of land the following are the boundaries to wit: Beginning at a post planted about  $\frac{1}{2}$  a mile in a southerly direction from the Dog Valley House and marked "P No 1" from which a Pine tree one foot in diameter blazed and marked "B. T." bears S. 84 $\frac{1}{2}$ ° E. 14 links distant; and running thence S 51 $\frac{1}{2}$ ° E. 25 chains to a white Fir 20 inches in diameter blazed and marked for corner "P No 2" thence N 38 $\frac{1}{2}$ ° E 105.45 chains to a pine 12 inches in diameter on the West line of Survey for Poland & Brumsey blazed and marked "P No 3" thence S 22° E along the West line of Survey for Poland & Brumsey 36.75 chains to post marked "P No 4" & B & P. No 2 thence N 47 $\frac{1}{2}$ ° E. along a North line of Poland & Brumsey Survey 85 chains to a pine tree 3 $\frac{1}{2}$  feet in diameter on point of a Hill north of the Head of Dog Valley Cañon marked "P No 5" & B & P. No 3 thence N 40° W 60 chains to a post marked "P No 6" from which a pine 4 feet in diameter marked "B. T." bears N 32 $\frac{1}{2}$ ° E 53 links distant thence S. 36° W. 187.50 chains to a post marked "P No 7" from which a pine 4 feet in diameter marked "B. T." bears S 29° W. 88 links distant, thence S 54° E 28.54 chains to the place of beginning and containing within said above described boundaries One Thousand Eleven and  $\frac{2}{100}$  Acres more or less expressed from the true Meridian Magnetic Variation 16° 30' East of W. M. poles & Chained by J. A. Brumsey  
Randolph Hot 3 Chained by W. S. Scott  
Deputy County Surveyor

# Plat of Survey



Scale 40 Chains to 1 inch  
 Washoe City May 14<sup>th</sup> 1863

County Surveyors Office

I hereby certify that the foregoing copy of field notes of Survey and the above plat presents a true description and delineation of the tract of land designated as surveyed by me  
 May 11<sup>th</sup> 1863

J. A. Brumsey  
 Deputy County Surveyor  
 for Washoe County, N.T.

Filed for Record at the request of J. A. Watson on 18<sup>th</sup>  
 May 1863 at 4 o'clock P.M.

J. C. Shannon  
 County Recorder

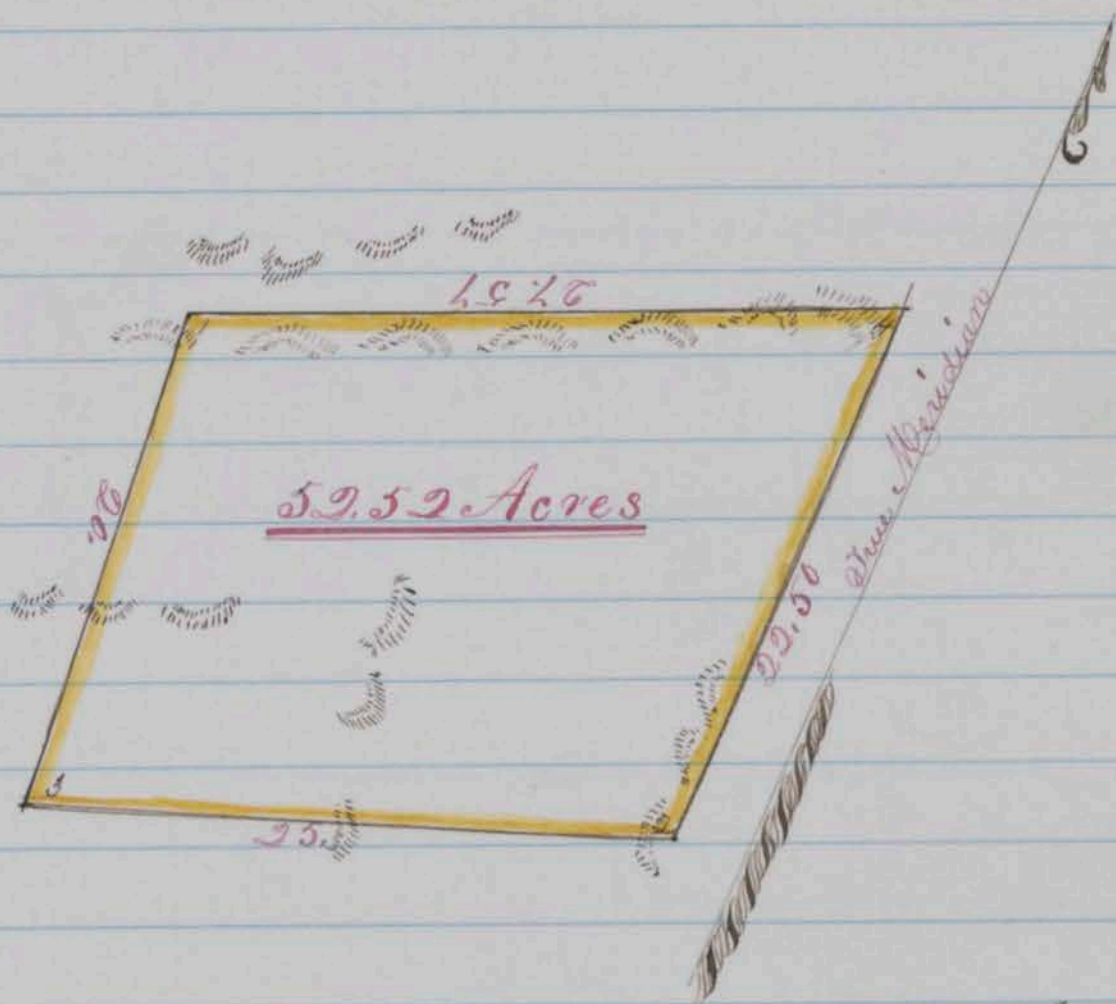
Survey No. 1117 B

Washoe County Nevada Territory  
 Notes of a Survey made for William M. Anderson of a certain tract or parcel of timber land situated lying and being on the Eastern slope of the Sierra Nevada Mountains and about 8 miles West of the Junction House on Truckee Meadows in the County and Territory aforesaid of which tract of land the following are the boundaries to wit  
 Beginning at a post planted by a large stone and marked "W. M. A. No 1" from which a pine 14 inches in diameter blazed and marked "B. S." bears S 3 3/4° W. 1.71 chains distant thence South 22.50 chains to a post marked "W. M. A. No 2" from which a pitch pine 3 feet in diameter blazed and marked "B. S." bears

W. 586.4 feet distant thence South  $70^{\circ}$  W. 25 chains  
to a post on North side of a ridge marked "W. M. A.  
No 3" thence  $N 5^{\circ}$  W. 20 chains to a post marked "W. M. A.  
No 4" thence W. 6646.2757 chains to the place of  
beginning and containing within said above  
described boundaries Fifty Two and Fifty  
two One hundredth acres bearing  
from the true Meridian Magnetic Variation  
 $16^{\circ} 30'$  East.

Wm M Anderson }  
Cha Merrill } Chairman  
D. B. Scott,  
County Surveyor  
by J. A. Brumsey Deputy

## Plat of Survey



Scale 10 chains to 1 inch

County Surveyors Office  
Washoe City May 18th 1863

I hereby Certify that the foregoing copy of field  
notes of Survey and the above plat presents a true  
description and delineation of the tract of land  
designated as Surveyed by me  
April 23<sup>rd</sup> 1863 J. A. Brumsey Deputy

County Surveyor for Washoe County N. S.  
Recorded at the request of J. A. Brumsey on the  
18th May A. D. 1863 at 5:30 o'clock P. M.


P. C. Shannon

County Recorder

Survey Dec 14<sup>th</sup> 1863

Washoe County Nevada Territory  
 ↓ Notes of a Survey made for H. Miller and  
 W. P. Sturtevant of a certain tract or parcel of Sage  
 land situated lying and being on Truckee River  
 and adjoining Survey for Miller & Sturtevant on the  
 West in the County and Territory aforesaid of which  
 tract of land the following are the boundaries to wit  
 Beginning at a post which forms the N.W. Corner  
 of Survey for Miller & Sturtevant and marked "M + S. N.  
 1" and running thence N 73° W. 37 chains to a post marked  
 "M + S. N. 2" thence South 36° W. 5.50 chains crossing Truckee  
 River to post on South bank near the Bend in Truckee  
 Cañon marked "M + S. N. 3" thence S. 75° E. following  
 down Truckee River 43.43 chains to post on South bank  
 of same and on the west line of said Miller & Sturtevant  
 former Survey thence following the west line of said Survey  
 N. 33½° W. Crossing Truckee River 6 chains to the place of  
 beginning and containing within said above described  
 boundaries Eighteen and Twenty Two one hundredths  
 acres courses expressed from the true Meridian  
 Magnetic Variation 16° 30' East J. B. Scott  
 H. Miller }  
 W. P. Sturtevant } Chainmen by J. A. Brumsey Deputy  
 County Surveyor

## Plat of Survey.



Scale 10 chains to 1 inch  
 County Surveyors Office

Washoe City May 19<sup>th</sup> 1863

I hereby certify that the foregoing copy of field notes of Survey  
 and the above plat presents a true description and  
 delineation of the tract of land designated as Surveyed  
 by me Dec 24<sup>th</sup> 1863 J. B. Scott by J. A. Brumsey Deputy  
 County Surveyor for Washoe County N.S.  
 Recorded at request of J. A. Brumsey on May 19<sup>th</sup> 1863 at 11 o'clock  
 A.M.

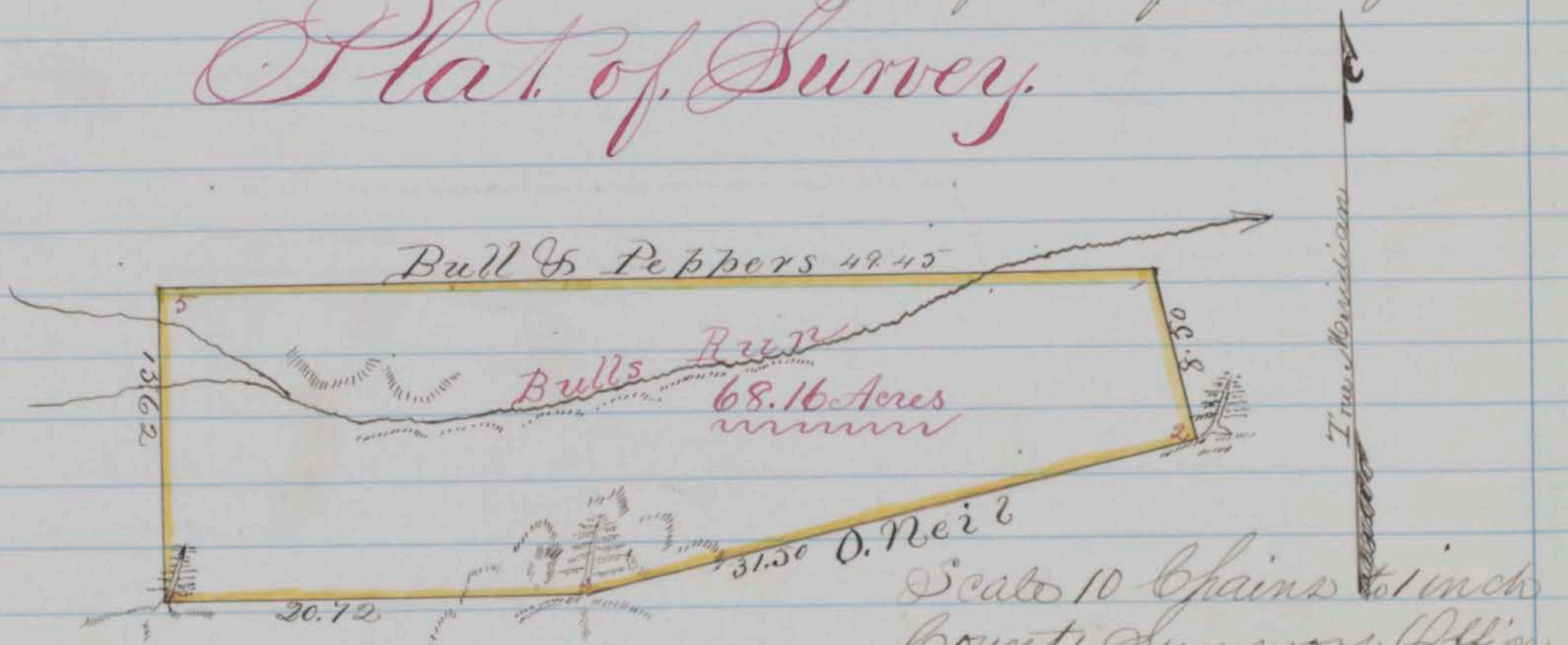
P. C. Shannon. County Recorder

Survey No. 158 B

# Washoe County Nevada Territory

Notes of a Survey made for J. H. Brunney of a certain tract or parcel of Timber land situated lying and being on the Eastern Slope of the Sierra Nevada Mountains and adjoining Survey for Bull and Pepper on the South & O. Neils Ranch on the North in the County and Territory aforesaid of which Tract of land the following are the boundaries to wit: Beginning at a post planted on the South line of Bull and Peppers Survey and marked "B No 1" from which a pine 4 feet in diameter blazed and marked B. T. bears S. 86 1/2 W. 2.21 Chains distant and running thence S. 14 E. 8.50 chains to a Yellow pine 4 feet in diameter by O. Neils North line of fencing blazed and marked for Corner "B No 2" thence N 76 1/2 W. 31.50 chains to a pine tree on the Southern Slope of a hill blazed and marked for Corner "B No 3" thence West 20.72 chains to a pine tree 14 inches in diameter blazed and marked for Corner "B No 4" thence N 1/2 W. crossing Stream 15.62 chains to post on the South line of Survey for Bull and Pepper marked "B No 5" from which a Yellow pine 4 feet in diameter blazed and marked B. T. bears S. 66 E 34 links distant thence East along the South line of Said Bull and Peppers Survey 49.45 chains to the place of beginning and containing within said above described boundaries Sixty Eight and Sixteen one Hundred and six acres Courses expressed from the True Meridian Magnetic Variation 16 30' East  
 Randolph Hoy } Deput. County Surveyor  
 J. H. Brunney }  
 J. B. Scott by J. H. Brunney  
 J. H. Poland } Chairman Deputy County Surveyor

## Plat of Survey.



Scale 10 Chains to 1 inch  
 County Surveyors Office  
 Washoe City May 25<sup>th</sup> 1863

I hereby certify that the foregoing copy of field notes of Survey and the above plat presents a true description and delineation of the tract of land designated as Surveyed by me May 9<sup>th</sup> 1863 J. B. Scott by J. H. Brunney Deput. County Surveyor for Washoe County, N. V.



Recorded at the request of J. H. Brumsey on 25<sup>th</sup> May 1863 at 8 o'clock P.M.  
P. E. Shannon  
County Recorder

Survey No 141.

Washoe County Nevada Territory  
Notes of a Survey made for E. W. Hamilton and Wm. Poole of a certain tract or parcel of Sage Brush land situated lying and being on the east side of Steam Boat Valley and about one mile north east of Steam Boat Springs in the County and Territory aforesaid of which tract of land the following are the boundaries to wit: Beginning at a post planted by a scrub cedar south of Hennes Pass Road and marked "H + P No 1" and running thence N. 63° E. 40. chains to post marked "H + P No 2" thence S. 17° E. following the base of the hills to post at the mouth of Alum Cañon by Hennes Pass Road marked "H. P. No 3." thence S. 57° E. following up Alum Cañon 30 chains to post marked "H. P. No 4" thence N. 68° W. 75 chains to post marked "H. P. No 5" thence N. 17° W. 57.34 chains to the place of beginning and containing within said above described boundaries Three Hundred Eight and 7/100 acres Courses expressed from the true Meridian Magnetic Variation 16° 30' East

E. W. Hamilton }  
W. C. Poole } Chairman Deputy County Surveyor  
D. P. Scott by J. H. Brumsey  
Deputy County Surveyor



Scale 20 Chains to 1 inch  
County Surveyors Office  
Washoe City March 28<sup>th</sup> 1863  
I hereby Certify that the foregoing copy of field notes of Survey and the above Plat presents a true description and delineation of the tract of land designated as surveyed by me March 14<sup>th</sup> 1863 J. H. Brumsey Deputy County Surveyor for Washoe County N. T.

Recorded at the request of Jm Pole Mayor to  
 1860 at 9 o'clock P.M. J. E. Shannon  
 County Recorder

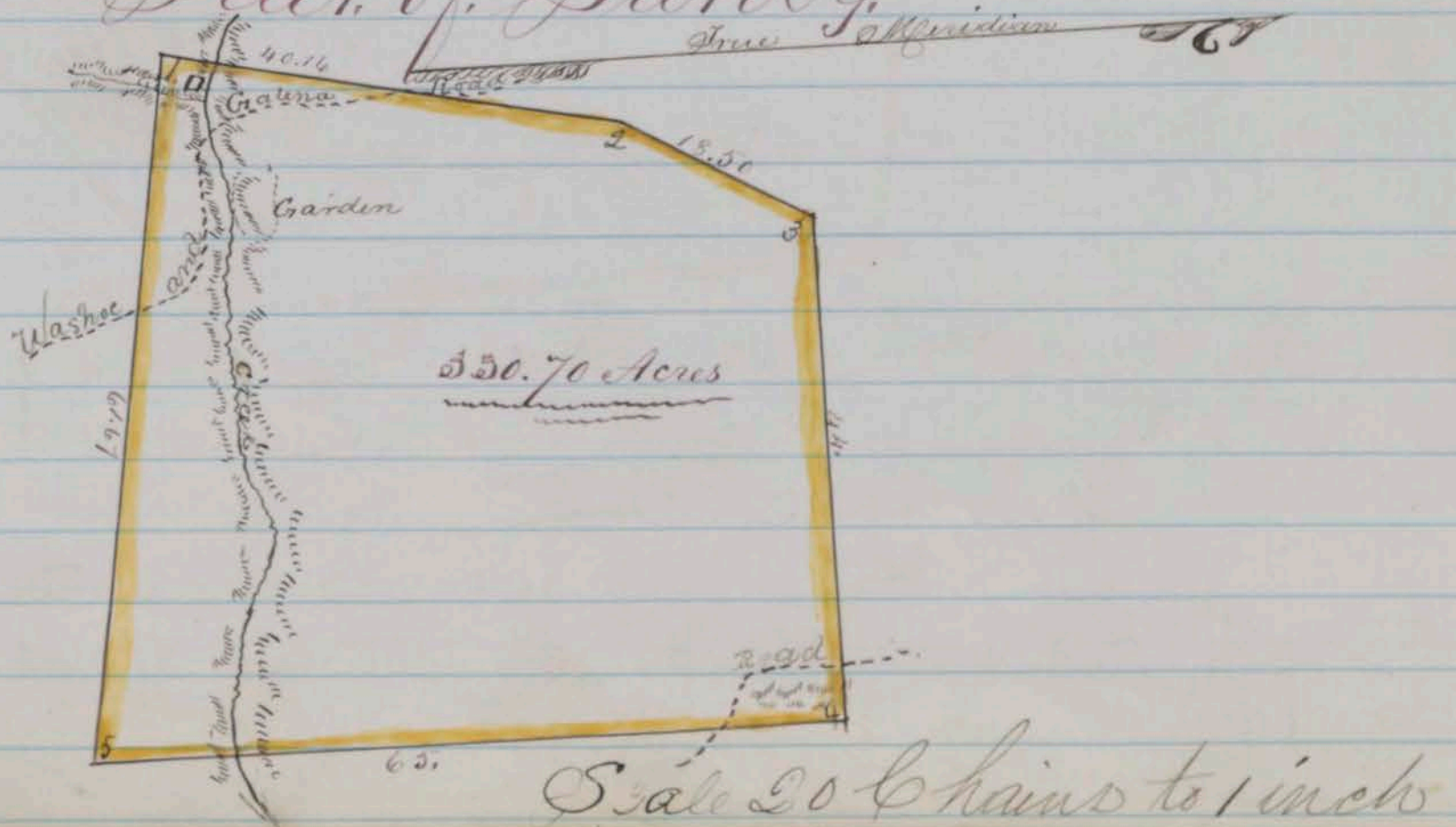
Survey No 160 73

Washoe County Nevada Territory

Notes of a Survey made for J. E. Shannon of a certain tract or parcel of timber and sage land situated lying and being on Baldwins Creek about one mile North westwardly from Washoe City in the County and Territory aforesaid of which tract of land the following are the boundaries to wit: Beginning at a pine stump 2 feet 8 inches in diameter blazed and marked for Corner "P.E.S No 1" from which a pine 2 1/2 ft. in diameter blazed and marked B.S. bears N 55 3/4 E 1.15 chains distant and running thence N 12 E crossing Baldwins Creek and Galena Road 40.16 chains to a post marked "P.E.S No 2" thence N 27 1/4 E 18.50 chains to an isolated pine 12 inches in diameter blazed and marked for Corner "P.E.S No 3" thence East crossing lower Galena Road 44 chains to a monument of stone for W.C. Corner on the summit of a point East of small dry ravine from which the S.W. corner of James' house bears N. 24 1/2 W. about 25 chains distant thence South recrossing lower Galena Road and Baldwins Creek 65 chains to a monument of stone for S.E. Corner on a point West of Allen Cañon thence N. 8 1/4 W. recrossing Upper Galena Road 61.67 chains to the place of beginning and containing within said above described boundaries three hundred thirty and 7/100 acres Cruses expressed from the true Meridian Magnetic Variation 16° 30' East

J. M. Welch 3 Chainmen by J. H. Bruner Deputy  
 James Black 3 Chainmen by J. H. Bruner Deputy  
 W. D. Scott County Surveyor

Plat. of Survey



County Surveyors Office  
Washoe City June 1<sup>st</sup> 1863

I hereby certify that the foregoing copy of field notes of Survey and the above Plat presents a true description and delineation of the tract of land designated as surveyed by me May 19<sup>th</sup> 1863 D. B. Scott by J. A. Ramsey Deputy

County Surveyor for Washoe County N. T.  
Recorded at the request of P. B. Shannon on 1<sup>st</sup> June 1863 at 4, 20 o'clock P. M.

P. B. Shannon  
County Recorder

Survey No. 15573

Washoe County Nevada Territory


Notes of a Survey made for D. M. Bull and J. W. Papp of a certain tract or parcel of Timber land situated lying and being north of C. Neils ranch on Truckee Creek and embracing Bulls Station in the County and Territory aforesaid of which tract of land the following are the boundaries to wit Beginning at a post planted by north corner of C. Neils fence and marked "B + P. No 1" from which a pine 8 inches in diameter blazed and marked B. S. bears N 5 1/2 E. 1.30 chains distant thence running N. 33 1/2 W. 45. chains to post marked B + P. No 2 from which a pine 3 feet in diameter blazed and marked B. S. bears N 33 1/2 W. 1.14 chains distant thence N 69 1/4 W. 80 chains to a pine tree 2 1/2 feet in diameter blazed and marked for corner "B + P No 3" thence S. 3 1/4 W. 66. chains to post for S. West corner marked "B + P No 4" from which a pine blazed and marked B. S. bears N 17 1/2 W. 1.19 chains distant thence East 103 chains to the place of beginning and containing within said above described boundaries Forty Four Hundred Forty Four and 2/100 acres more or less expressed from the true Meridian Magnetic Variation N 20 East.

D. B. Scott  
County Surveyor

Randolph Gray }  
Nathan Hawk } Chainmen

by J. A. Ramsey Deputy

# Plat of Survey



Scale 20 chains to 1 inch

County Surveyors Office  
 Washoe City May 26<sup>th</sup> 1863

I hereby certify that the foregoing copy of field notes of Survey and the above plat presents a true description and delineation of the tract of land designated as Surveyed by me D. B. Scott by J. A. Brunney May 7<sup>th</sup> 1863 Deputy County Surveyor

Washoe County N.T.  
 Recorded at the request of J. A. Brunney June 1<sup>st</sup> 1863 at 4.30 o'clock P.M.

P. C. Shannon  
 County Recorder

Survey No. 39


## Washoe County, Nevada Territory.

Notes of a Survey made for B. B. Bonham, of a certain tract or parcel of Timber land, situated lying and being on the Sierra Nevada range of Mountains, about five miles west of Steamboat Valley and adjoining Pearson's & Co's claim in the County and Territory aforesaid; of which tract of land the following are the boundaries, to wit: Beginning at two large Yellow pines on a flat bench of table land, one of which was three feet in diameter blazed and marked for south east corner "B.B.B. No. 1"; and running thence S 77° W 33.16 chains to a red Fir 30 inches diameter, blazed and marked for south west corner "B.B.B. No. 2"; thence N 25° 4' W 48.20 chains to a Tamarac 24 inches diameter, on ridge at Pearson's & Co's line and marked for North West corner "B.B.B. No. 3"; thence with Pearson's & Co's line of felled timber S 64° East 11.30 chains to a post for corner marked

"B.B.B. N<sup>o</sup> 4"; thence continuing with general line of felled timber East 10.00 chains to a post for corner on hill side marked "B.B.B. N<sup>o</sup> 5" thence south 36° east along hill-side 22.00 chains to a yellow pine 30 inches diameter - blazed and marked "B.B.B. N<sup>o</sup> 6"; thence North 70° east 15.75 chains ascending on to flat at a Pin tree marked for Pearsons & Co's east corner, marked also "B.B.B. N<sup>o</sup> 7" for a corner; thence with Pearsons & Co's east line North 13° west 11.00 chains to a pine stump 24 inches diameter blazed and marked for a corner "B.B.B. N<sup>o</sup> 8"; thence North 65° east 15.50 chains leaving Pearsons & Co's line and descending on to a lower bench to a large double Yellow pine for North East corner blazed and marked "B.B.B. N<sup>o</sup> 9"; thence south 10 1/4° West 36.62 chains to the place of beginning; and containing within said above described boundaries one hundred eighty one and <sup>25</sup>/<sub>100</sub> Acres. Courses expressed from the true Meridian:  
Magnetic Variation 16° 30' East.

B.B. Bonham }  
David Fuller } Chaimmen.  
D.B. Scott }  
County Surveyor.

Plat of Survey.



Scale 20 Chains to 1 inch.  
County Surveyor's Office  
Wahoo City, Aug 27<sup>th</sup> 1862.

I hereby certify, that the foregoing copy of field notes of survey, and the above Plat presents a true description and delineation of the tract of land designated, as surveyed by me,  
July 28<sup>th</sup> 1862

D.B. Scott,  
County Surveyor for Wahoo County N.S.

Recorded at the request of B.B. Bonham 16<sup>th</sup> June 1863 at 8 o'clock P.M.  
 P. E. Shaumou  
 County Recorder

Survey N<sup>o</sup> 61. B.

Washoe County, Nevada Territory.

Notes of a Survey made for W. P. L. Winham, Chas. Lambert, H. Burroughs, M. A. Winham, Geo. C. Bickett, W. Gregory, S. Wertheimer, H. Colanger, S. M. Farland, Tom Cox, R. Sweet & Jackson Barwise of a certain tract or parcel of Coal land, situated lying and being on the western slope of the Virginia Range of Hills about 3 miles N. Westerly from Virginia and one mile South from the foot of New Griggs Grade in the County and Territory aforesaid: of which tract of land the following are the boundaries, to wit: Beginning at a conical monument of stone 4 feet 6 inches high raised at the base of a hill about 4 chains from Scorpion Springs and running thence South 80 chains to a monument of stone 15 feet in circumference at the base and 5 feet 8 inches high raised on the summit of a ridge thence East crossing a deep Cañon and following up a ravine 120 chains to a conical monument of 3 1/2 feet high raised near the border of a clump of pines on the western side of the Apex of a high rocky peak: thence North crossing summit ravines, ridges, and Newton Cañon 110 chains to a conical monument of stone 4 1/2 feet high raised at base of hill on North side of Newton Cañon, about 30 chains above the Charcoal Mining Co.'s Tunnel: thence North 85° West crossing Newton Cañon Road and Stream to a conical monument of stone 6 feet high raised near the summit on the western slope of a ridge in a southerly direction from Wets Hotel. thence South 45 1/2° West 56.81 chains to the place of beginning; and containing within said above described boundaries One Thousand Three Hundred Seventeen 5/1000 Acres. Courses expressed from the true Meridian:

Magnetic Variation 16° 30' East.

Abraham Bonnow

D. B. Scott

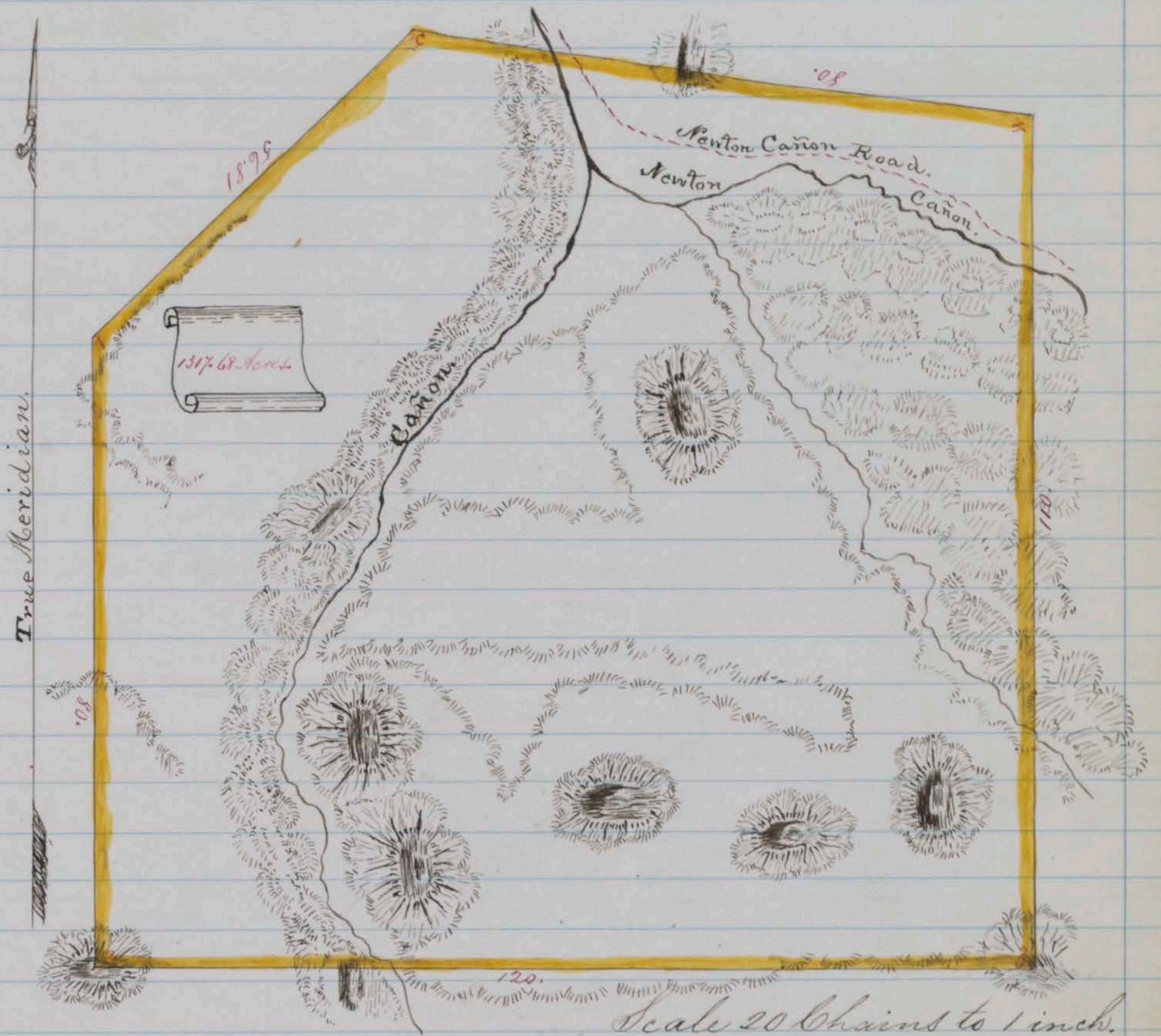
J. M. Welch

Chainmen

County Surveyor

By J. A. Brunsey, Deputy.

Plat of Survey.



Scale 20 Chains to 1 inch.

County Surveyor's Office

Washoe City June 6<sup>th</sup> 1863

I hereby certify, that the foregoing copy of field notes of Survey, and the above Plat presents a true description and delineation of the tract of land designated, as surveyed by me. May 20<sup>th</sup> 1863.

D. B. Scott.

County Surveyor for Washoe County, N.V.

By J. A. Bonmsey, Deputy.

June 17<sup>th</sup> 1863 at 5 o'clock P.M.

P. C. Shannon.

County Recorder

Recorded at the request of

Survey No 154 B

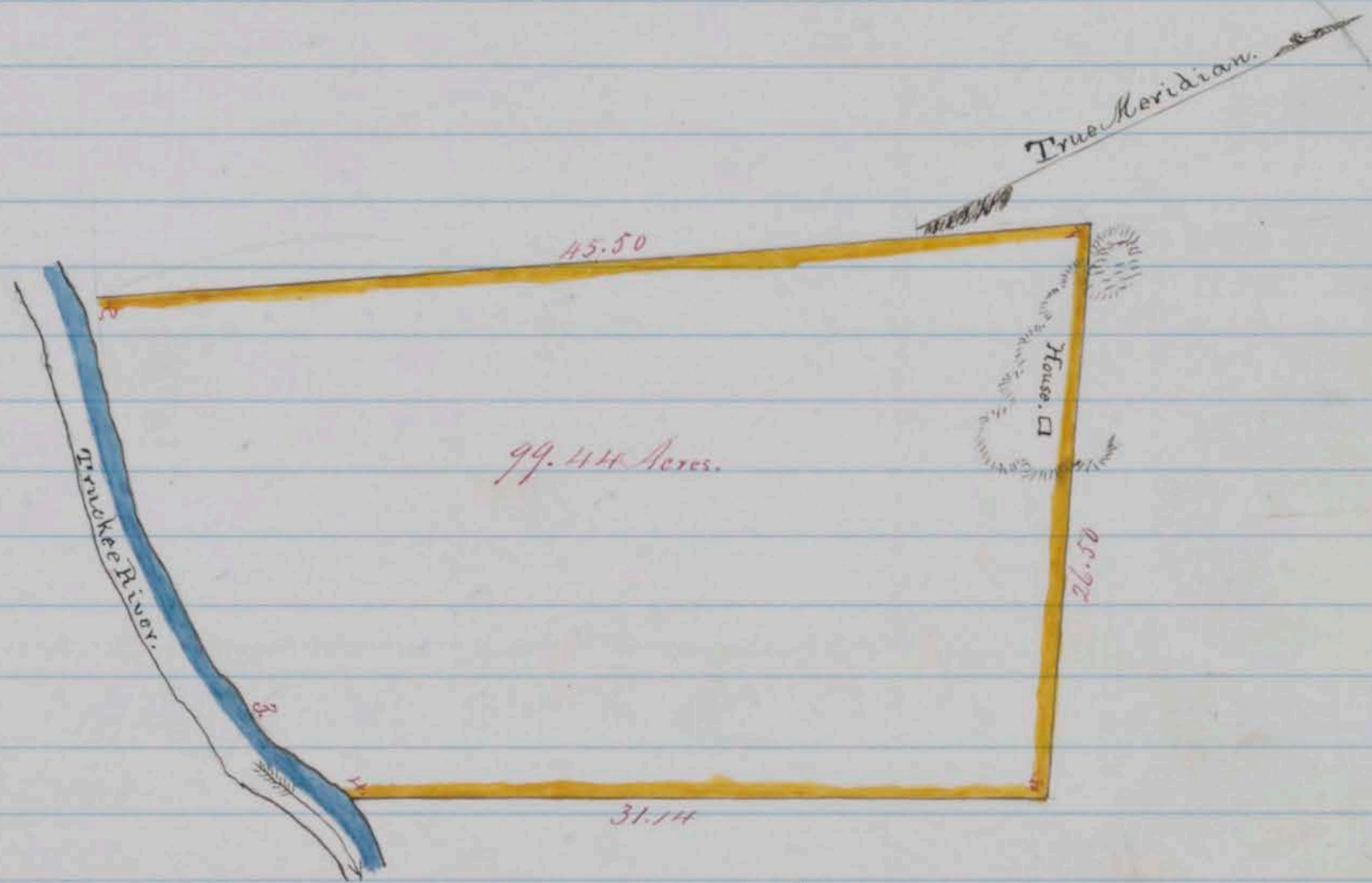
Washoe County, Nevada Territory.

Notes of a survey made for Michael Fogarty of a certain tract or parcel of Grass land, situated lying and being on the North side of Truckee River and adjoining the survey for J. A. Ferguson on the East in the County and Territory aforesaid; of which tract of land the following are the boundaries, to wit: Beginning at a post which forms corner N<sup>o</sup> 3 of J. A. Ferguson's survey marked also N<sup>o</sup> 4 N<sup>o</sup> 1 and running thence S 14<sup>o</sup> W along Ferguson's East line 46.50 chains to post on bank of Truckee River, planted near

Ferguson's S.E. corner and marked "M.F. N<sup>o</sup> 2" hence down Truckee River 26.75 chains to post on River Bank marked for S.E. corner "M.F. N<sup>o</sup> 4" thence N 17° E 31.14 chains to post marked for N.E. corner "M.F. N<sup>o</sup> 5" thence N 65° W 26.50 chains to the place of beginning; and containing within said above described boundaries Ninety Nine and <sup>44</sup>/<sub>100</sub> Acres. Courses expressed from the true Meridian: Magnetic Variation 16° 30' East.

J. G. Blaisdell }  
 F. H. Partridge } Chainmen. D. B. Scott, County Surveyor  
 by J. A. Brunney, Deputy

Plat of Survey.



Scale 40 Chains to 1 inch.  
 County Surveyor's Office.  
 Washoe City June 5<sup>th</sup> 1863.

I hereby Certify, that the foregoing copy of field notes of survey, and the above Plat presents a true description and delineation of the tract of land designated, as surveyed by me May 5<sup>th</sup> & 23<sup>rd</sup> 1863  
 D. B. Scott.

County Surveyor for Washoe County N.T.  
 By J. A. Brunney, Deputy.

Recorded at the request of J. A. Brunney June 20<sup>th</sup> 1863 at 9 o'clock A.M.

P. E. Shannon  
 County Recorder

Survey N<sup>o</sup> 65

Washoe County, Nevada Territory.

Notes of a survey made for S. C. Phillips for Water House Mill and mining purposes contained in a certain tract or parcel of Sage & Wood land, situated lying and being in the Snow Storm Cañon on the Western Slope of the Virginia Range of Mountains in the County and Territory aforesaid; of which tract of land the following are the boundaries, to wit: Beginning at a point on the South line of J. Kallet's Survey N 63° W 9.00



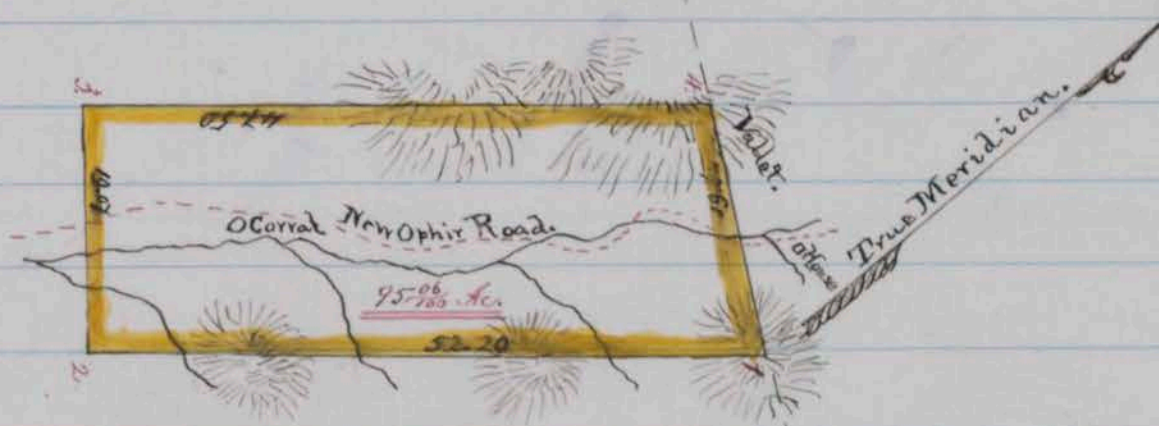
chains distant from Tallets S.E. corner at a post on top of hill marked "S.E.P. N<sup>o</sup> 1" and running thence S  $40\frac{3}{4}^{\circ}$  W 52.20 chains to a post on steep Westerly Slope of hill marked for corner "S.E.P. N<sup>o</sup> 2" Thence N  $49\frac{1}{4}^{\circ}$  W crossing ravine and road 19.07 chains to post on top of low hill marked "S.E.P. N<sup>o</sup> 3" Thence N  $40\frac{3}{4}^{\circ}$  E 48.00 chains to Tallets South line to post marked "S.E.P. N<sup>o</sup> 4" thence S  $65^{\circ}$  E with Tallets South line 19.00 chains to the place of beginning; and containing within said above described boundaries Ninety five and Six one hundredths  $95\frac{06}{100}$  Acres. Corners expressed from the true Meridian; Magnetic Variation  $16^{\circ}30'$  East

G. Phillips

H. Hoyt } Chainmen

County Surveyor.

Plat of Survey.



Scale 20 Chains to 1 inch

County Surveyor's Office.

Washoe City, November 14<sup>th</sup> 1862.

I hereby Certify, that the foregoing copy of filed notes of Survey and the above Plat presents a true description and delineation of the tract of land designated, as surveyed by me October 30<sup>th</sup> & 31<sup>st</sup> 1862.

D. B. Scott, County Surveyor for Washoe County, N.T.

By A. J. Hatch, Deputy.

Recorded at request of W<sup>o</sup> White 22 June 1863 at 8 o'clock P.M.

P. E. Shannon  
County Recorder

Survey N<sup>o</sup> 165 B

Washoe County, Nevada Territory.

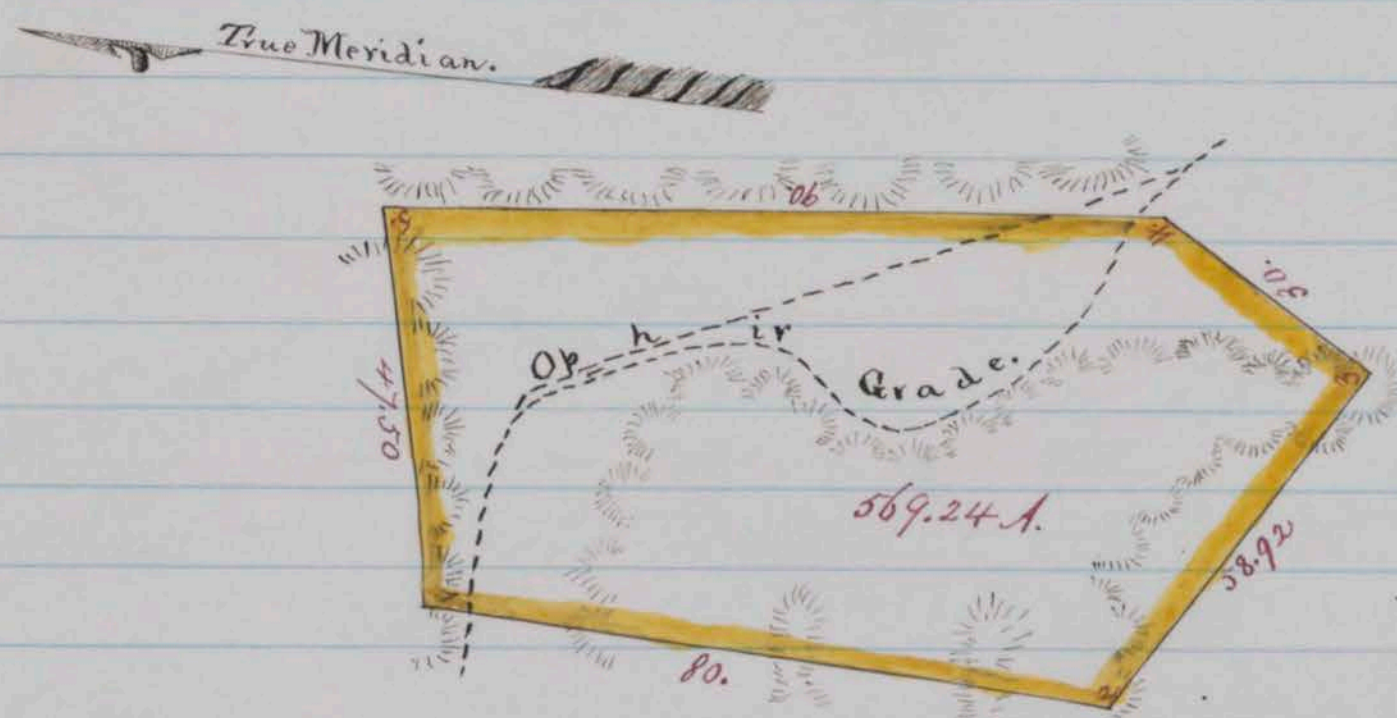
Notes of a Survey made for C. W. Pegg, C. Hawley, H. C. Sturtevant, James Black, John McPherson, G. S. Winham, S. A. Brumsey, C. M. Burroughs, W. D. McFarland and B. Hickey of a certain tract or parcel of Coal land, situated lying and being on the Ophir Grade about 3 miles East from Washoe City and about  $\frac{1}{4}$  mile South Westerly from Luthers in the County and Territory aforesaid; of which tract of land the following are the boundaries, to wit: Beginning at a monument of stone on the southern slope of a hill

north of Ophir Grade raised 3 feet high for N.W. cor and running thence - South  $80^{\circ}$  to monument of stone on southern slope of a ridge raised for S.W. corner: Thence  $S 59^{\circ} 1/4' E 58.92$  chains to monument of stone on south eastern slope of point of hill raised for S.E. corner; thence  $N 30^{\circ} E 30$  chains to monument of stone for corner raised near Ophir Grade from which Chimney of Leathers House bears  $N 54^{\circ} 1/4' E$  about 20 chains distant thence  $N 11^{\circ} 1/4' W 90^{\circ}$  chains to monument of stone  $3\frac{1}{2}$  ft high at base of Hill North of Ophir Grade Thence South  $84^{\circ} 1/4' W 47.30$  chains to the place of beginning; and containing within said above described boundaries Five Hundred Sixty Nine and  $24/100$  Acres. Courses expressed from the true Meridian; Magnetic Variation  $16^{\circ} 30'$  East.

James Black  
J. H. Brumsey } Chaimmen

D. B. Scott County Surveyor  
By J. H. Brumsey. Deputy.

### Plat of Survey.



Scale 30 Chains to 1 inch.

County Surveyor's Office.

Nashoe City June 24<sup>th</sup> 1863.

I hereby certify, that the foregoing copy of field notes of survey on the above Plat presents a true description and delineation of the tract of land designated, as surveyed by me, June 2<sup>d</sup> 1863

D. B. Scott, County Surveyor for Nashoe County, N.T.

By Brumsey Deputy.

Recorded at request of Black & Co. June 22. 1863. at 5 o'clock P.M.

P. C. Shainon

County Recorder

Survey N<sup>o</sup> 163 B


Nashoe County, Nevada Territory.

- ✓ Notes of a Survey made for The Members of the Excelsior Gold & Silver Mining Co. of a certain tract or parcel of Timber land, situated lying and being in Whites Cañon and embracing the mines of said Company in the County and Territory aforesaid; of which tract of land the following are the boundaries, to wit: Beginning at post which forms Cor. N<sup>o</sup> 2;

of Jellison & Menke's marked also "C.M. Co. No 1" and running thence S 76° N 22. chains to a pine tree blazed & marked for corner "C.M. Co. No 2" thence S 17 1/2° E 4.26 chains to post which forms corner no 1 of Dirago Mining Co's Survey marked "D. N. 1" thence S 3° N along East line of said Dirago Mining Co's Survey 38.50 chains to post marked "D. N. 2" S.C. cor - thence S 5 3/4° E 18. chains to Red fir 6 ft in diameter blazed & marked for corner "C.M. Co. No 5" Thence N 70 1/2° E 30. chains to a sugar pine 2 1/2 ft in diameter - blazed & marked for corner "C.M. Co. No 6" thence N 5 3/4° N 16.14 chains to S.W. corner of Jellison & Menke's survey - Marked "J. & M. No 3" Thence N 11 1/2° W along west line of said Jellison & Menke's survey 40. chains to the place of beginning; and containing within said above described boundaries One Hundred Fifty Two and 9/100 Acres. Courses expressed from the true Meridian; Magnetic Variation 16° 30' East.

W. Keib }  
 W. Dickey } Chairmen  
 D. Prescott County Surveyor  
 By Brumsey Deputy.

Plat of Survey.



Scale 10 Chains to 1 inch  
 County Surveyor's Office.

Nashoe City June 18<sup>th</sup> 1863

I hereby certify, that the foregoing copy of field notes of survey on the above Plat presents a true description and delineation of the tract of land designated, as surveyed by me, May 28<sup>th</sup> 1863.

D. Prescott County Surveyor for Nashoe County, N.J.  
 By J. A. Brumsey Deputy.

Recorded at the request of H. Menke on June 25<sup>th</sup> 1863 at 3 o'clock P.M.

P. C. Shannon  
 County Recorder

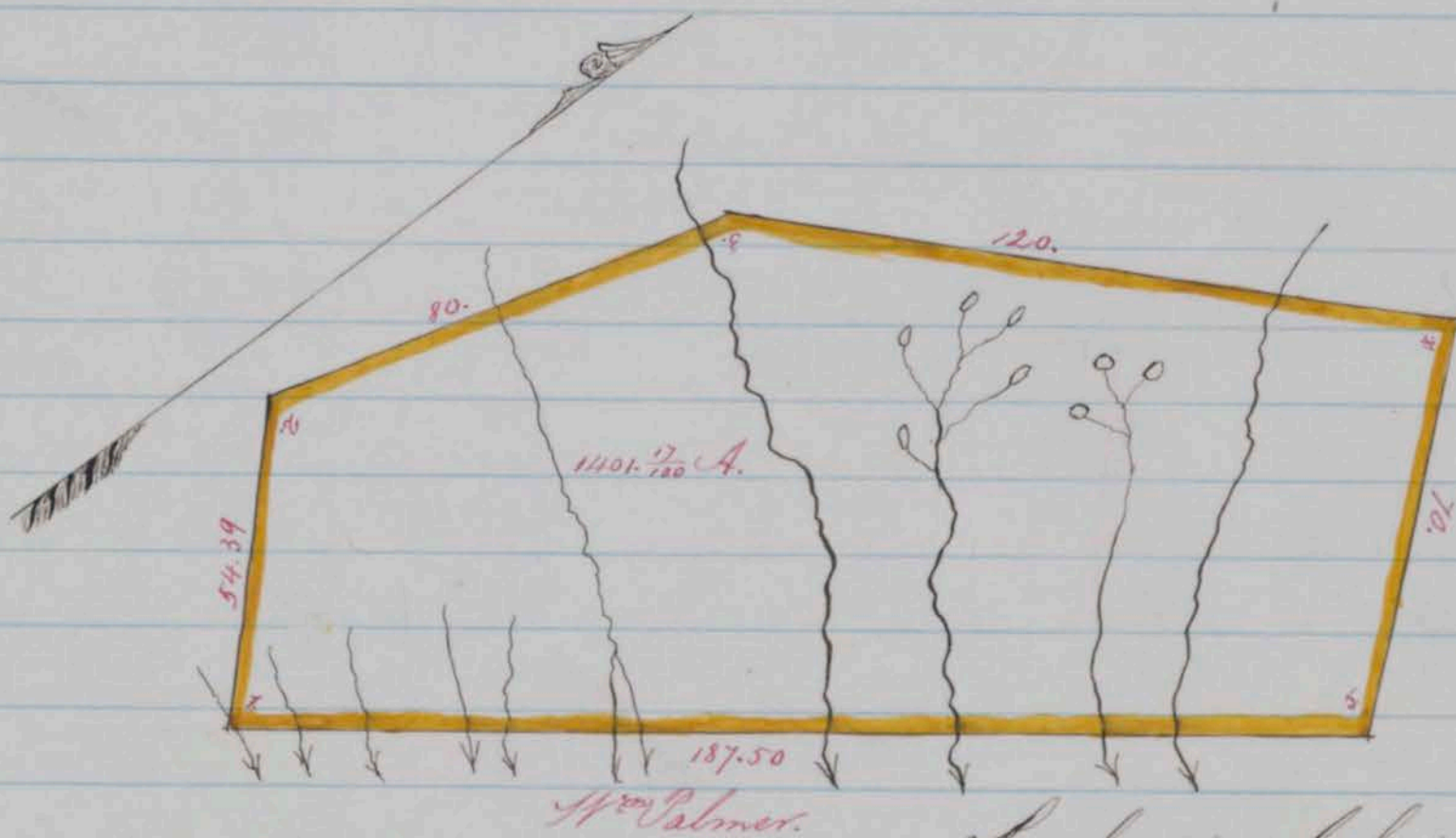
Survey No. 169B

Washoe County, Nevada Territory.

Notes of a survey made for J. H. Walton and J. A. Brumsey of a certain tract or parcel of Timber land, situated lying and being west of and adjoining the Dog Valley Ranch in the County and Territory aforesaid; of which tract of land the following are the boundaries, to wit: Beginning at a post which forms the S. West cor of Survey for Wm Palmer marked "P. No. 7" also "W & Co. No. 1" and running thence  $N 46 \frac{1}{4}^{\circ} W$  54.39 chains to yellow pine  $3 \frac{1}{2}$  feet in diameter blazed and marked for corner "W & Co. No. 2". Thence  $N 15 \frac{1}{2}^{\circ} E$  80.<sup>00</sup> chains to post marked "W & Co. No. 3" from which yellow pine  $3 \frac{1}{2}$  feet in diameter blazed and marked B.T. bears  $S 43 \frac{1}{2}^{\circ} E$  61 links distant thence  $N 43 \frac{1}{2}^{\circ} E$  120.<sup>00</sup> chains to post marked "W & Co. No. 4" from which pine 3 ft in diameter blazed and marked B.T. bears  $N 10 \frac{1}{2}^{\circ} E$  68 links distant; thence  $S 45 \frac{3}{4}^{\circ} E$  70.<sup>00</sup> chains to post at corner "No. 6" of Palmer's Survey - marked also "W & Co. No. 5" thence along the West line of said Palmer's Survey South  $36^{\circ}$  West 187.50 chains to the place of beginning; and containing within said above described boundaries One Thousand Four Hundred one and  $\frac{7}{100}$  Acres. Courses expressed from the true Meridian; Magnetic Variation  $16^{\circ} 30'$  East.

J. H. Walton }  
 J. A. Brumsey } Chainmen  
 D. B. Scott County Surveyor  
 By J. A. Brumsey, Deputy.

Plat of Survey.



Scale 40 Chains to 1 inch.  
 County Surveyor's Office.  
 Washoe City June 26<sup>th</sup> 1863.

I hereby certify, that the foregoing copy of field notes of survey, on the above Plat presents a true description and delineation of the tract of land designated, as surveyed by me, June 11<sup>th</sup> 1863.

D. B. Scott County Surveyor for Washoe County, N.V.  
 By J. A. Brumsey Deputy.

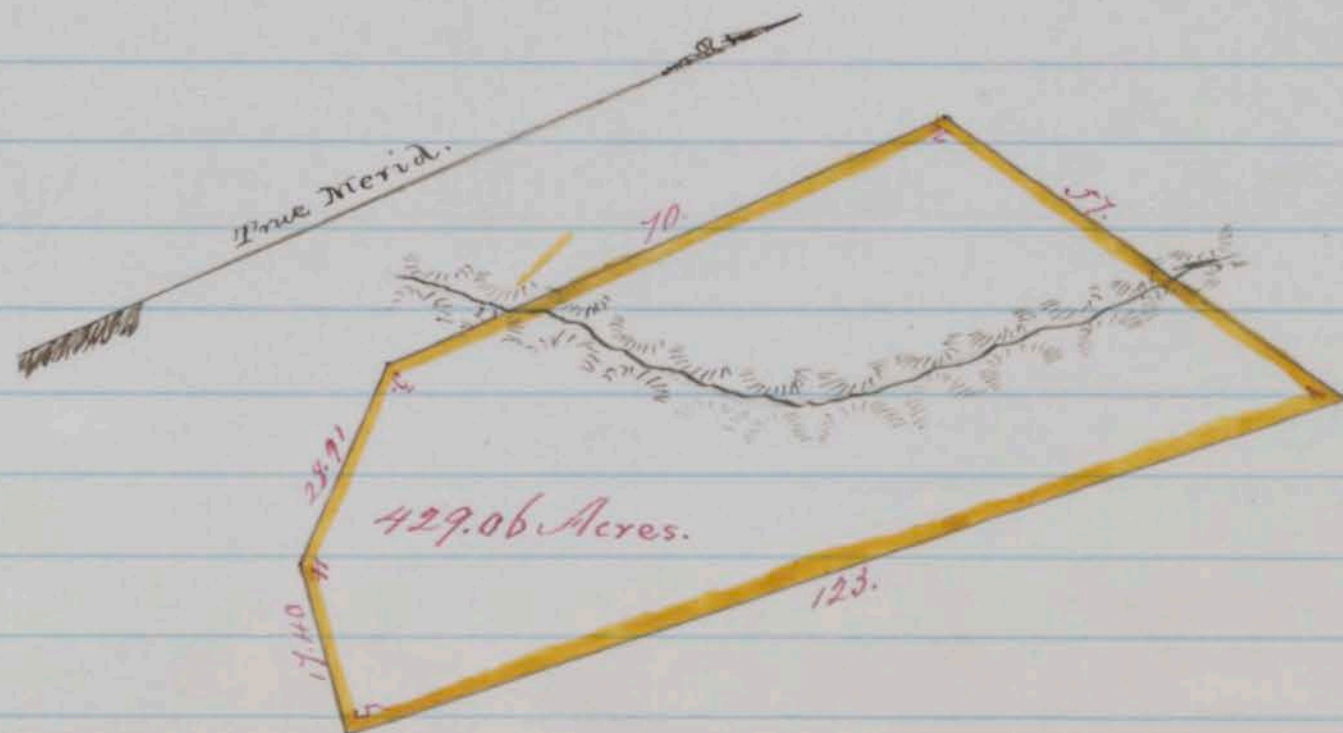
Recorded at the request of J. A. Bramsey on 27 June 1863 at 12 o'clock M.  
P. E. Shannon,  
County Recorder

Survey N<sup>o</sup> 164 B

Washoe County, Nevada Territory.  
Notes of a Survey made for G. L. Winham & A. Vandyke M. A. Winham J. F. Clark & H. P. L. Winham of a certain tract or parcel of Timber land, situated lying and being in a basin on Hunters Creek about four miles south from Hunters Crossing of Truckee River in the County and Territory aforesaid; of which tract of land the following are the boundaries, to wit: Beginning at a yellow pine on summit of a ridge  $3\frac{1}{2}$  feet in diameter blazed and marked for corner "M & C<sup>o</sup> N<sup>o</sup> 1" and running thence  $S 6\frac{1}{2}^{\circ} W 57$  to post planted on western slope of a point marked "M & C<sup>o</sup> N<sup>o</sup> 2" from which a pine 12 inches in diameter blazed and marked B & S bears  $N 64\frac{1}{4}^{\circ} W 50$  links distant thence south 70 chains to a fir 10 inches in diameter on the North Western slope of Hill east of Hunters Creek blazed and marked for corner "M & C<sup>o</sup> N<sup>o</sup> 3" thence south  $S 49\frac{1}{2}^{\circ} E 28.91$  chains to a Tamarac 8 inches in diameter in line of fencing blazed and marked for corner "M & C<sup>o</sup> N<sup>o</sup> 4" Thence  $S 80\frac{1}{4}^{\circ} E 17.40$  chains to pine 10 inches in diameter blazed and marked for corner "M & C<sup>o</sup> N<sup>o</sup> 5" Thence  $N 4^{\circ} E 123$  chains to the place of beginning; and containing within said above described boundaries Four Hundred Twenty nine and  $\frac{6}{100}$  Acres. Courses expressed from the True Meridian; Magnetic Variation  $16^{\circ} 30'$  East

A. Vandyke }  
J. A. Bramsey } Chainmen  
D. B. Scott County Surveyor  
By J. A. Bramsey, Deputy.

Plat of Survey.



Scale 30 chains to 1 inch.

County Surveyor's Office.  
Washoe City June 24<sup>th</sup> 1863.

I hereby certify, that the foregoing copy of field notes of survey, on the above Plat presents a true description and delineation of the tract of land designated, as surveyed by me, May 29<sup>th</sup> 1863.

D. B. Scott, County Surveyor, for Washoe County, N.T.  
By J. A. Brumby, Deputy.

Recorded at the request of W. L. Minham on July 6<sup>th</sup> A.D. 1863. at 7/4 o'clock A.M.

P. E. Shannon  
County Recorder

Survey N<sup>o</sup> 171. B<sup>o</sup>

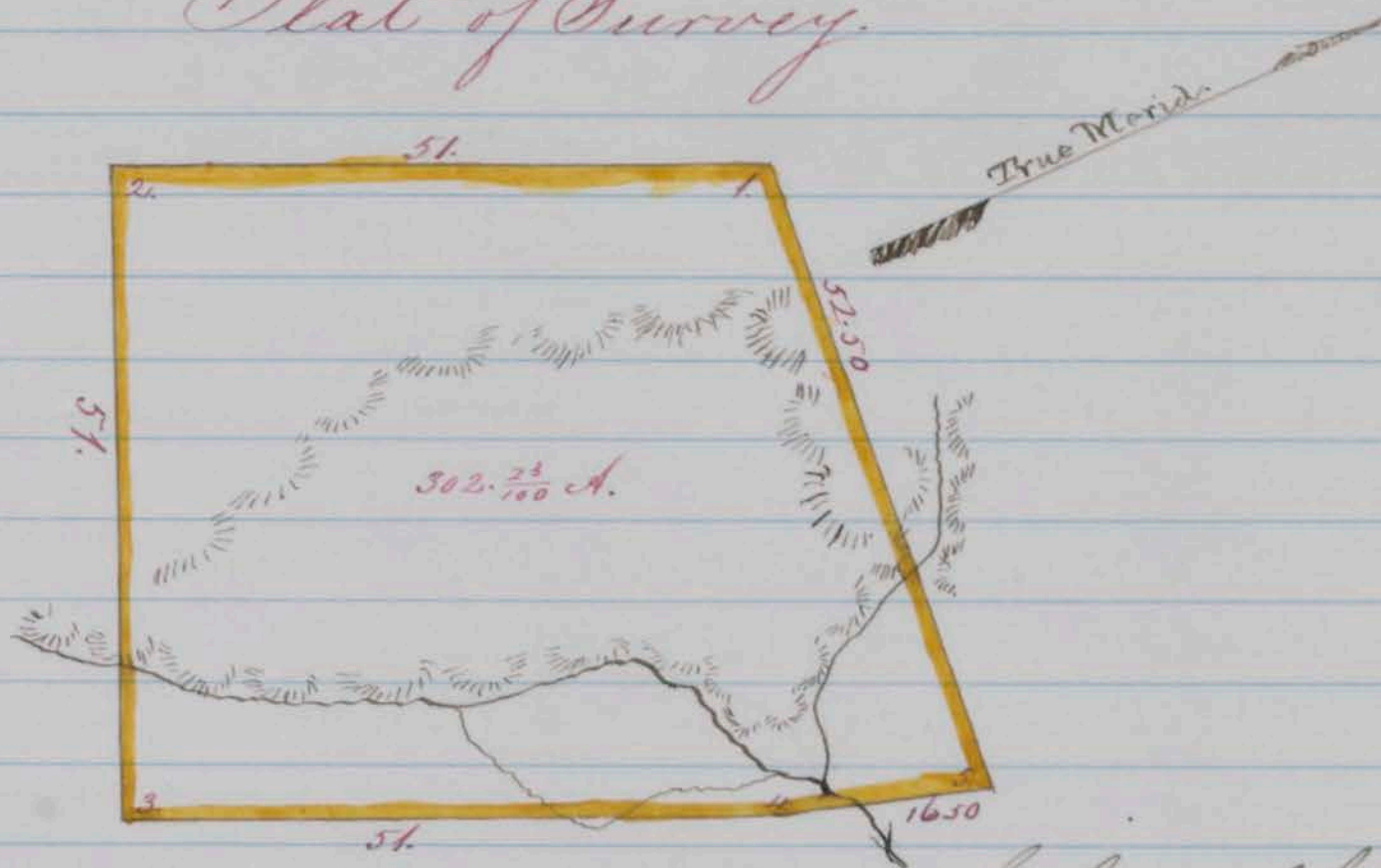
Washoe County, Nevada Territory.

Notes of a Survey made for Geo. B. Eskine, Richmond Boyington, Nathan B. Boyington, Chas. Gilpatrick, S. A. Shutt of a certain tract or parcel of Timber land, situated, lying and being on hills west of O'Neil's Ranch and adjoining survey for Leonard & Co on the South, in the County and Territory aforesaid; of which tract of land the following are the boundaries, to wit: Beginning at a post which forms the West corner of survey for Geo. & M. Leonard marked T. I. I. N<sup>o</sup> 5 and running thence S 23<sup>1</sup>/<sub>2</sub>° W 51.<sup>00</sup> chains to Black pine 4 1/2 feet in diameter blazed and marked for corner C & C<sup>o</sup> N<sup>o</sup> 2 Thence S 66<sup>1</sup>/<sub>2</sub>° E 51.<sup>00</sup> chains to post marked C & C<sup>o</sup> N<sup>o</sup> 3 from which pine 2 1/2 feet in diameter blazed and marked B.T. bears S 77° E 33 links distant. thence N 23<sup>1</sup>/<sub>2</sub>° E 51.<sup>00</sup> chains to post marked C & C<sup>o</sup> N<sup>o</sup> 4 from which yellow pine 3 feet in diameter blazed and marked B.T. bears N 28° W 57 links distant thence N 15<sup>1</sup>/<sub>2</sub>° E 16.50 chains to post which forms S.E. corner of Leonard & Co Survey also S.W. cor of Bull & Peppers survey, thence N 86<sup>3</sup>/<sub>4</sub>° W along South line of Leonard & Co survey 52.50 chains to the place of beginning; and containing within said above described boundaries Three Hundred Two and 4<sup>3</sup>/<sub>100</sub> Acres. Courses expressed from the true Meridian; Magnetic Variation 16° 30' East.

J. Barnes }  
S. A. Shutt. } Chainmen

D. B. Scott, County Surveyor  
By J. A. Brumby, Dep.

Plat of Survey.



Scale 20 chains to inch  
County Surveyor's Office.

Washoe City June 29<sup>th</sup> 1863

I hereby certify, that the foregoing copy of field notes of survey, on the above Plat presents a true description and delineation of the tract of land designated, as surveyed by me, June 13<sup>th</sup> 1863

D. B. Scott County Surveyor for Washoe County, N.T.  
By J. A. Brumsey, Dep.

Recorded at request of Geo B. Eskine July 6<sup>th</sup> 1863  
at 7 1/2 o'clock P.M.

P. E. Shannon,  
County Recorder

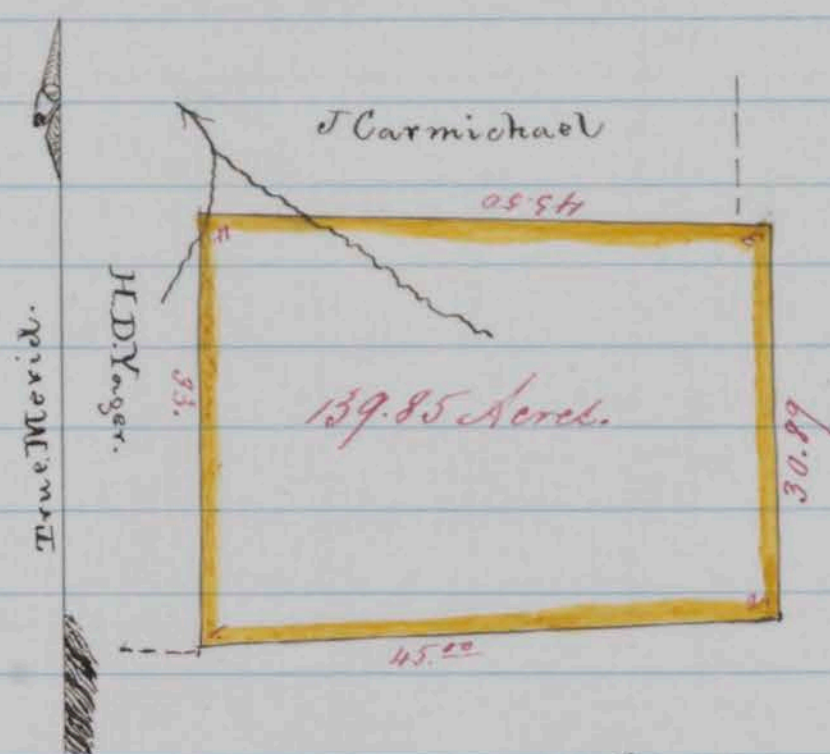
Survey No 174 B

Washoe County, Nevada Territory.

Notes of a survey made for Yves Longuen of a certain tract or parcel of Timberland, situated lying and being in Mesgrove Cañon and adjoining Survey for H. D. Yager on the East in the County and Territory aforesaid; of which tract of land the following are the boundaries, to wit: Beginning at a post 70 links north from H. D. Yager's S. E. corner marked "T. N. 1" and running thence North 8 1/2° E 45.00 chains to post marked "T. N. 2" from which yellow pine 2 feet in diameter blazed and marked B. S. bears N 26 1/2° E 28 links distant; thence N 1 1/2° W 30.89 chains to post marked "T. N. 3" on the Eastern slope of low rocky point, thence West striking and following Carmichael's south line 43.50 chains to cor. "No 1" of said Carmichael's Survey post also marked "T. N. 4" thence along east line of survey for H. D. Yager 33.00 chains to the place of beginning; and containing within said above described boundaries One Hundred Thirty Nine and 7/10 Acres. Course expressed from the true Meridian; Magnetic Variation 16° 30' East.

H. D. Yager }  
S. Rundel } Shammen }  
D. B. Scott County Surveyor.  
By J. A. Brumsey Deputy.

## Plat of Survey.



Scale 20 Chains to an inch.  
County Surveyor's Office.  
Washoe City July 6<sup>th</sup> 1863.

I hereby certify, that the foregoing copy of field notes of survey, on the above Plat presents a true description and delineation of the tract of land designated, as surveyed by me, June 23<sup>rd</sup> 1863.

D. P. Scott. By J. A. Brumsey Deputy  
County Surveyor for Washoe County, N.T.

Recorded at the request of J. A. Brumsey 8<sup>th</sup> July 1863 at 10.30 o'clock A.M.

P. C. Shannon  
County Recorder

Survey No. 170 F.P.

## Washoe County, Nevada Territory.

Notes of a Survey made for Lucas Bellagran and Teburcio Enriques of a certain tract or parcel of Timberland, situated lying and being about six miles North East from Steamboat Springs and near the head, and North side of Spanish Ravine in the County and Territory aforesaid: of which tract of land the following are the boundaries, to wit: Beginning at a stake three feet high, marked "B & C N<sup>o</sup> 1" standing on a hill side sloping South, and about fifteen chains Northwesterly from Bellagran & C<sup>o</sup>'s cabin - no trees near thence S 61° 15' E 19.46 chains, to a pine stump, for corner, 15 inches in diameter & 6 feet high - Blazed and marked "B & C N<sup>o</sup> 2" - and standing about 1.50 chains S. E. from Bellagran & C<sup>o</sup>'s cabin: thence N 15° 30' E 22.00 chains ascending over high hill, and planted stake for corner marked "B & C N<sup>o</sup> 3" a little north of the crest of said hill - A pine stump, 1 foot high - Bears East 6 feet distant; thence N. 70° 20' W crossing knoll and traversing gentle slope of hill declining South East, and at 36.50 chains arrive at a stake, planted for a corner of a former Survey and marked "T. M. N<sup>o</sup> 2" standing on the apex of a high

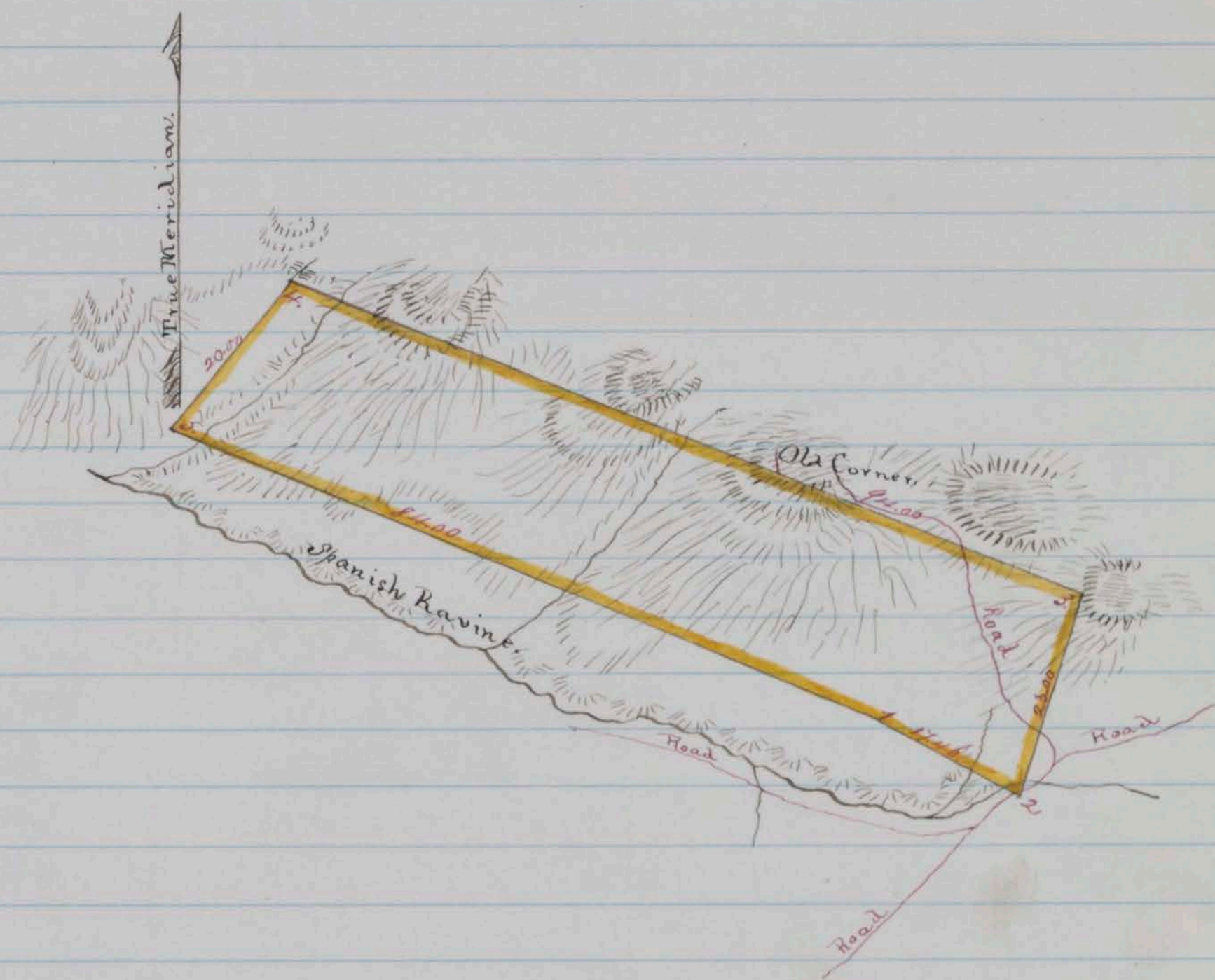


conical rocky point - thence continuing same course descending into deep cañon and crossing over rocky point and over deep ravine 94.00 chains to stake marked "B & C N<sup>o</sup> 4" planted by a pine tree blazed and marked "B & C N<sup>o</sup> 4" standing under a high ledge of rocks; thence S 36° 30' W down west side of ravine 20.00 chains to stake marked "B & C N<sup>o</sup> 5" standing in a bunch of pine bushes - thence S 70° 30' E up north side of Spanish ravine 84.00 chains to the place of beginning; and containing within said above described boundaries Two Hundred & Twenty one + <sup>51</sup>/<sub>100</sub> Acres. Courses expressed from the true Meridian: Magnetic Variation 16° 30' East.

Joseph Ravell }  
 Jesus Enriques } Chainmen.

D. B. Scott County Surveyor.  
 per S. W. Foreman  
 Deputy Co. Surveyor.

*Plat of Survey.*



Scale 20 Chains to inch.  
 County Surveyor's Office,  
 Nashv. City, July 9<sup>th</sup> 1863

I hereby Certify, that the foregoing copy of field notes of Survey, and the above Plat presents a true description and delineation of the tract of land designated, as surveyed by me, July 8<sup>th</sup> 1863.

D. B. Scott County Surveyor for Nashv. County N.C.  
 per S. W. Foreman Deputy County Surveyor.

Recorded at request of Joseph Ravell 10 July 1863 at 10 o'clock A.M.

P. E. Shannon  
 County Recorder

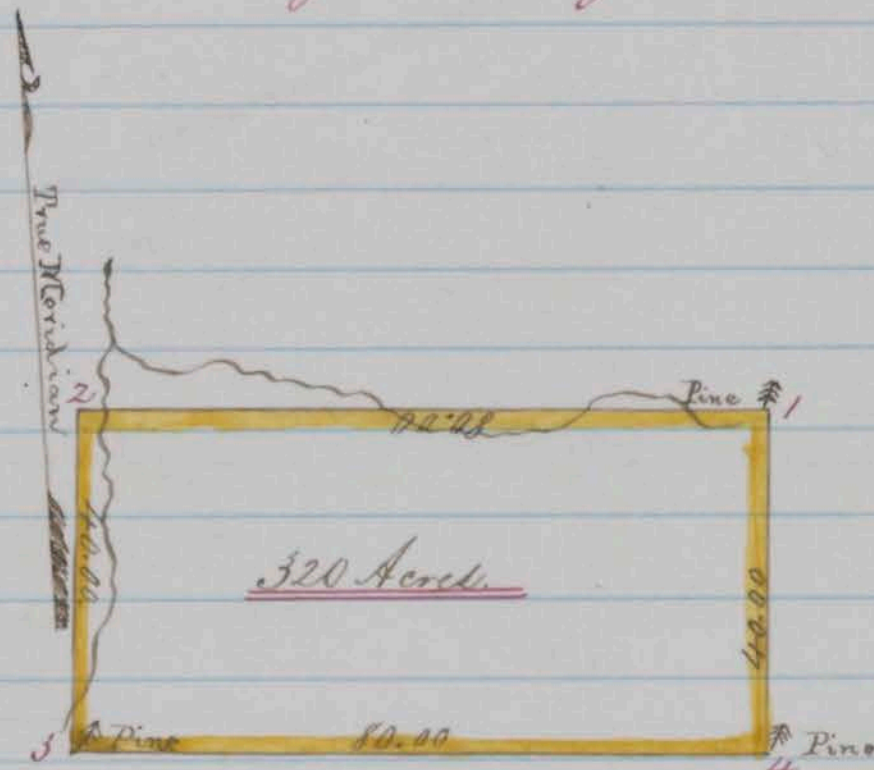
Survey No. 164.11

Nashoe County Nevada Territory.

Notes of a Survey made for G. W. Graven and John Fox of a certain tract or parcel of land, situated lying and being on the North slope of the mountain at the head of the South fork of Purdy's Creek in the County and Territory aforesaid; of which tract of land the following are the boundaries, to wit: Beginning at a pine 18 inches diameter on barren knoll on south side of head of ravine blazed and marked for corner "G & F. N. 1" Thence running N 85° W 80.00 chains to post for corner marked "G & F. N. 2" Thence a pine 2 ft diameter blazed and marked "P. 1" bears S 33 1/4° E 47 links distant Thence S 15° W 40.00 chains to post for corner on top of ridge marked "G & F. N. 3" Thence a pine 2 1/2 ft diameter bears N 9 links distant Thence S 85° E 80.00 chains along top of ridge to pine 20 inches diameter on E slope of ridge blazed and marked for corner "G & F. N. 4" Thence N 5° E 40.00 chains to the place of beginning; and containing within said above described boundaries Three hundred and Twenty Acres. Courses expressed from the true Meridian; Magnetic Variation 16° 30' East.

G. W. Graven }  
 J. A. Cox } } } } }  
 Chaimmen  
 A. J. Hatch Dep  
 County Surveyor.

Plat of Survey.



Scale 30 Chains to 1 inch  
 County Surveyor's Office  
 Nashoe City June 18<sup>th</sup> 1863

Shereby Certify, that the foregoing copy of field notes of survey, on the above Plat presents a true description and delineation of the tract of land designated, as surveyed by me, May 19<sup>th</sup> 1863

D. B. Scott County Surveyor for Nashoe County, N.T.  
 By A. J. Hatch, Dep

Recorded at request of A. Hatch, 4 July 1863 at 2 o'clock P.M.  
 P. E. Shannon  
 County Recorder


Survey No 170 B

Nashoe County, Nevada Territory.

Notes of a Survey made for M. R. Manchester and W. Northrop of a certain tract or parcel of Timber land, situated lying and being on the Hills east of Dog Valley Creek and about 2 miles North Eastwardly from Bull's Station in the County and Territory aforesaid; of which tract of land the following are the boundaries, to wit: Beginning at a yellow pine tree 2 feet in diameter blazed and marked for corner "M x W No 1" standing at the head of a ravine which discharges in Truckee River below "O'Neil's Station"; and running thence N 25 1/2° W 95.00 chains to post marked "M x W No 2" from which pine blazed and marked BT bears N 55 3/4° E 36 links distant Thence S 64 1/2° W 70.00 chains to post marked M x W No 3" from which yellow pine 2 1/2 feet in diameter blazed and marked BT bears S 55° W 22 links distant: Thence S 25 1/2° E 95.00 chains to post marked "M x W No 4" on slope of hill east of Dog Valley Creek, from which yellow pine 2 1/2 ft in diameter blazed and marked BT bears S 61 1/2° E 25 links distant: Thence N 64 1/2° E 70.00 chains to the place of beginning; and containing within said above described boundaries six hundred and sixty five Acres. Courses expressed from the true Meridian; Magnetic Variation 16° 30' East.

W. Northrop } D. B. Scott County Surveyor  
 J. H. Brunsey } Chainmen. By J. H. Brunsey Deputy.

Plat of Survey.



Scale 30 Chains to 1 inch.  
 County Surveyors Office.  
 Nashoe City June 26th 1863.

I hereby certify, that the foregoing copy of field notes of survey, on the above Plat forms a true description

and delineation of the tract of land designated, as surveyed by me, June 19<sup>th</sup> 1863.

D. B. Scott County Surveyor for Washoe County N.T.  
By J. A. Brumby, Dep.

Recorded at request of A. Nathrop 25 July 1863 at 9 o'clock A.M.

P. C. Shannon.  
County Recorder

Survey No 174 F

Washoe County, Nevada Territory

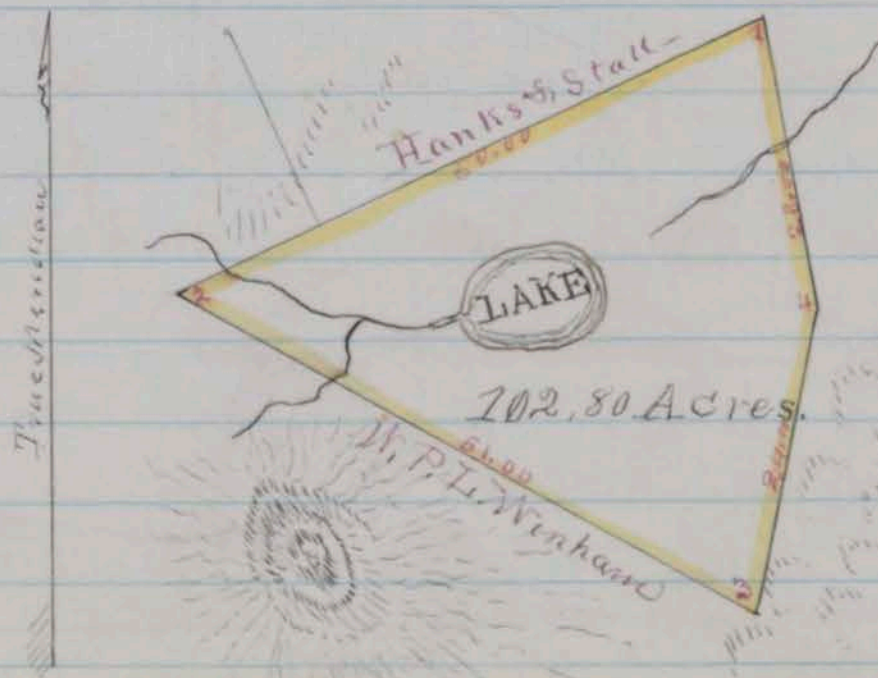
Notes of a Survey made for Burch Pride of a certain tract or parcel of Timber land, situated lying and being on the Eastern slope of the Sierra Nevada mountains about 5 miles Westerly from Washoe City and including the McCarty Lake in the County and Territory aforesaid; of which tract of land the following are the boundaries to wit: Beginning at a pine tree blazed and marked "H & H. No. 2" also "B. P. No. 1" for the N. E. of Hanks and Stall's survey; thence S. 65° W. 50 chains to stake marked "B. P. No. 2" from which a pine tree 8 inches in diameter bears W. 10 links distant standing on a low rocky point, thence S. 60° 40' E. 51.00 chains to a stake on the western line of the Samaroe Survey & marked "B. P. No. 3." from which a pine tree 3 feet in diameter, blazed and marked with 3 notches, bears North 20 links distant, thence 12° E. along said line of Samaroe Survey 24.00 chains to a stake marked "B. P. No. 4" from which a pine tree 3 feet in diameter bears S. 20° W. 25 links distant. Thence N. 10° W. 23.00 chains crossing Cañon from the McCarty Lake to the place of beginning and containing within said above described boundaries one Hundred, Two & 80 Acres. Courses expressed from the true Meridian; Magnetic Variation East.

B. P. Pride

S. W. Foreman, Dept County Surveyor

D. J. Des Moines } Chainmen

Plat of Survey.



Scale 20 Chains to 1 inch

174 F

County Surveyors Office  
Washoe City July 25, 1863.

I hereby certify that the foregoing copy of field notes of survey on the above Plat presents a true description and delineation of the tract of land designated as surveyed by me July 25, 1863.

S. W. Foreman.

Dept County Surveyor for Washoe Co. N.T.  
Recorded at request of B. Pride Esq. July 1863. at 9 o'clock A.M.

P. C. Shannon  
County Recorder

Survey No 172 F

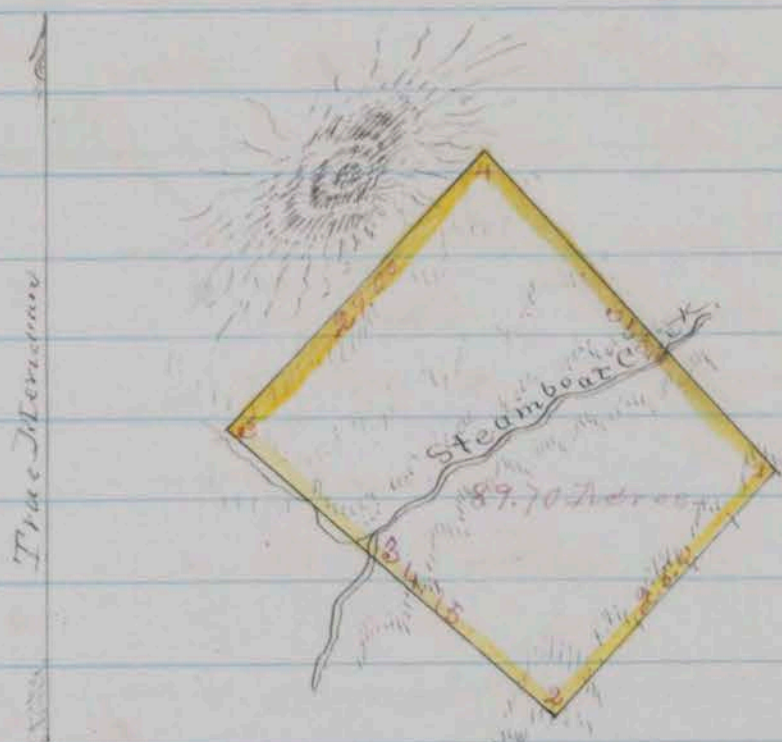
Washoe County Nevada Territory

Notes of a Survey made for William Roe and E. W. Hendricks of a certain tract or parcel of Timber land situated lying and being in the Sierra Nevada range about Six miles west from Washoe City and North side of Scott and Jolleys survey in the County and Territory aforesaid; of which tract of land the following are the boundaries to wit: Beginning at a Stake marked "R & H No. 1" for S. E. Corner by a large flat Rock on top of high ridge and on South side of Steamboat Creek, or Chapin Cañon thence along crest of ridge S. 57° 30' W. 25.00 chains to a pine Stump 3 feet high for corner Blazed and marked "R & H. No 2" being S. E. Corner; thence N. 33° 30' W. 34.75 chains cross Steamboat Creek Cañon to a pine tree 4 feet in diameter Blazed and marked R. & H. No. 3 for Corner standing at the head of small ravine on high bluff thence N 62° 30' E. 29.00 chains to stake on steep hill side marked R & H No. 4 from which a pine tree 2 feet in diameter blazed and marked R. & H. bears East. 6 feet distant. Thence S. 25° 30' E. recross Steamboat Creek & Cañon 31.50 Chains to the place of beginning; and containing within said above described boundaries Eighty nine and 7/100 Acres. Courses expressed from the true Meridian: Magnetic Variation 16° 30' East

S. W. Foreman

J. G. Hanks } Dept. County Surveyor for Washoe County N.T.  
E. W. Hendricks } Chairman

# Plat of Survey



Scale 20. Chains to 1. inch  
County Surveyors Office  
Washoe City July 24, 1863

I hereby certify that the foregoing copy of field notes of survey on the above Plat presents a true description and delineation of the tract of land designated as surveyed by me July 24, 1863.

S. W. Foreman, Dept County Surveyor for Washoe Co. N.T.  
Recorded at request of S. W. Foreman 27 July 1863.

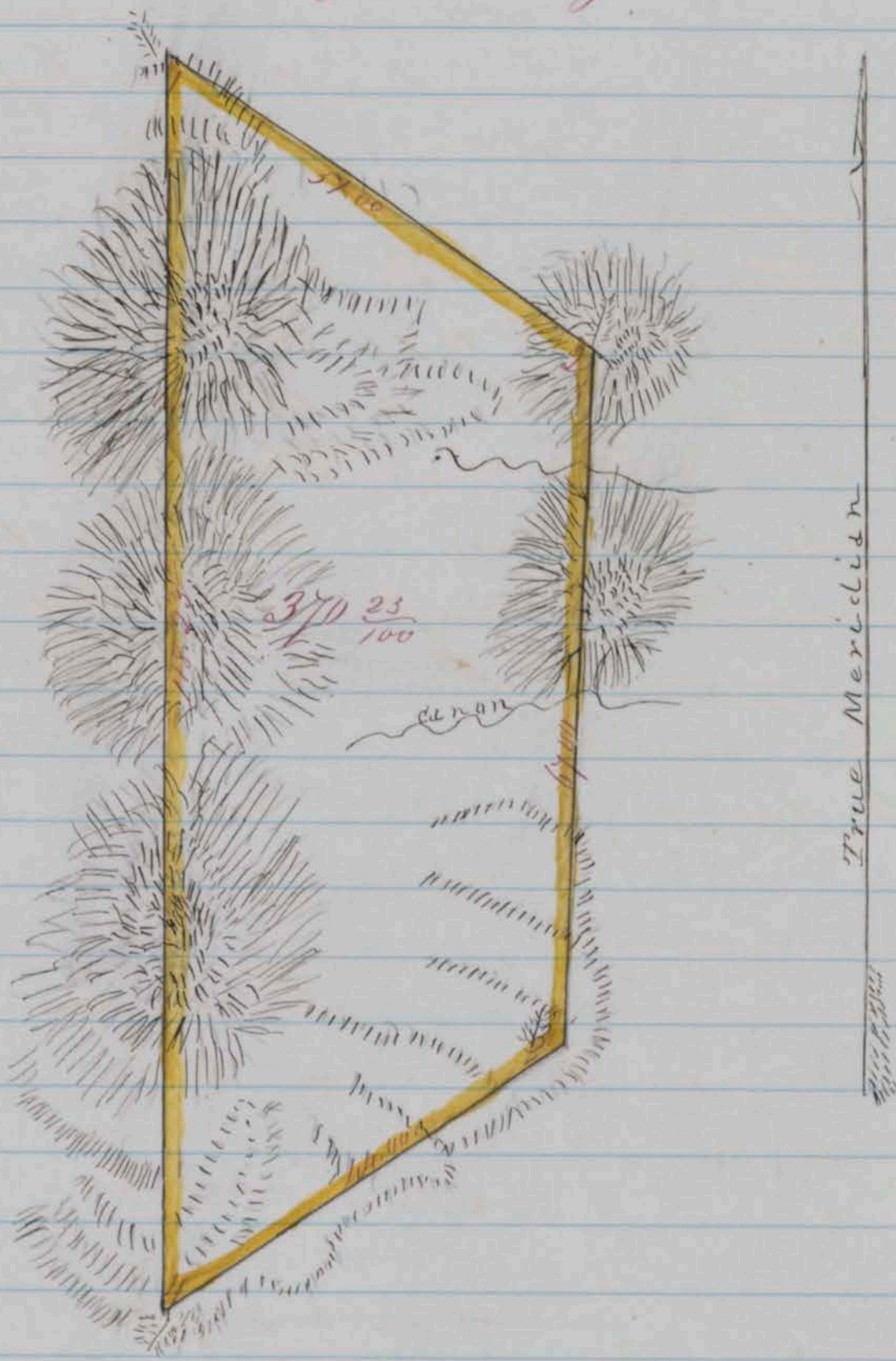
P. E. Shannon  
County Recorder

Survey No 1737

Washoe County, Nevada Territory  
Notes of a Survey made for W. P. L. Winham of a certain tract or parcel of Timber land, situated lying and being about five miles westerly from Washoe City on the south eastern slope of the Sierra Nevada Mountains and bounded east by the Lamoureux survey and north by B Prides survey in the County and Territory aforesaid; of which tract of land the following are the boundaries, to wit: Beginning at a stake being the N.W. Corner and also the S.W. Corner of B Prides survey and marked "W.W. No 1" also "B. P. No 2" from which a pine tree 8 inches in diameter bears west 10 links distant marked with three notches; thence S. 60° 40' E. 57.00 chains passing south of Mc Carstys Lake to a stake on Lamoureux's west line marked "W.W. No. 2" also B. P. No 3. from which a pine tree 3 feet in diameter bears north 20 links distant; thence along said Lamoureux's west line S. 67.00 Chains passing over High Peak and deep Canon to a Post for S. E. Corner on a high point marked W. W. No 3. from which a fir tree 12 in in diameter bears

South 55° W. 15 links distant marked with a blaze and  
 three notches <sup>thence</sup> S. 54° W. 44.00 chains over high peak to a  
 large pyramidal rock near the top of Ophir slide for  
 corner, and near the brow of the hill, thence N. 9° 45' W  
 118.25 chains over high peak to the place of beginning;  
 and containing within said above described boundaries  
 Three Hundred seventy & 23/100 Acres. Courses expressed  
 from the true Meridian. Magnetic Variation 14° 30' East.  
 B. Pside } S. W. Foreman Deputy Co. Surveyor  
 D. J. McMoines } Chainmen

*Plat of Survey*



Scale Chains to inch  
 County Surveyors Office  
 Washoe City, July 25<sup>th</sup> 1863

I hereby certify, that the foregoing copy of field notes  
 of survey, and the above Plat presents a true description  
 and delineation of the tract of land designated as  
 surveyed by me July 25<sup>th</sup> 1863.

S. W. Foreman

Deputy County Surveyor for Washoe Co. N.T.

Recorded at request of W. P. S. Winham 27 July, 1863 at 9.30 o'clock. A.M.

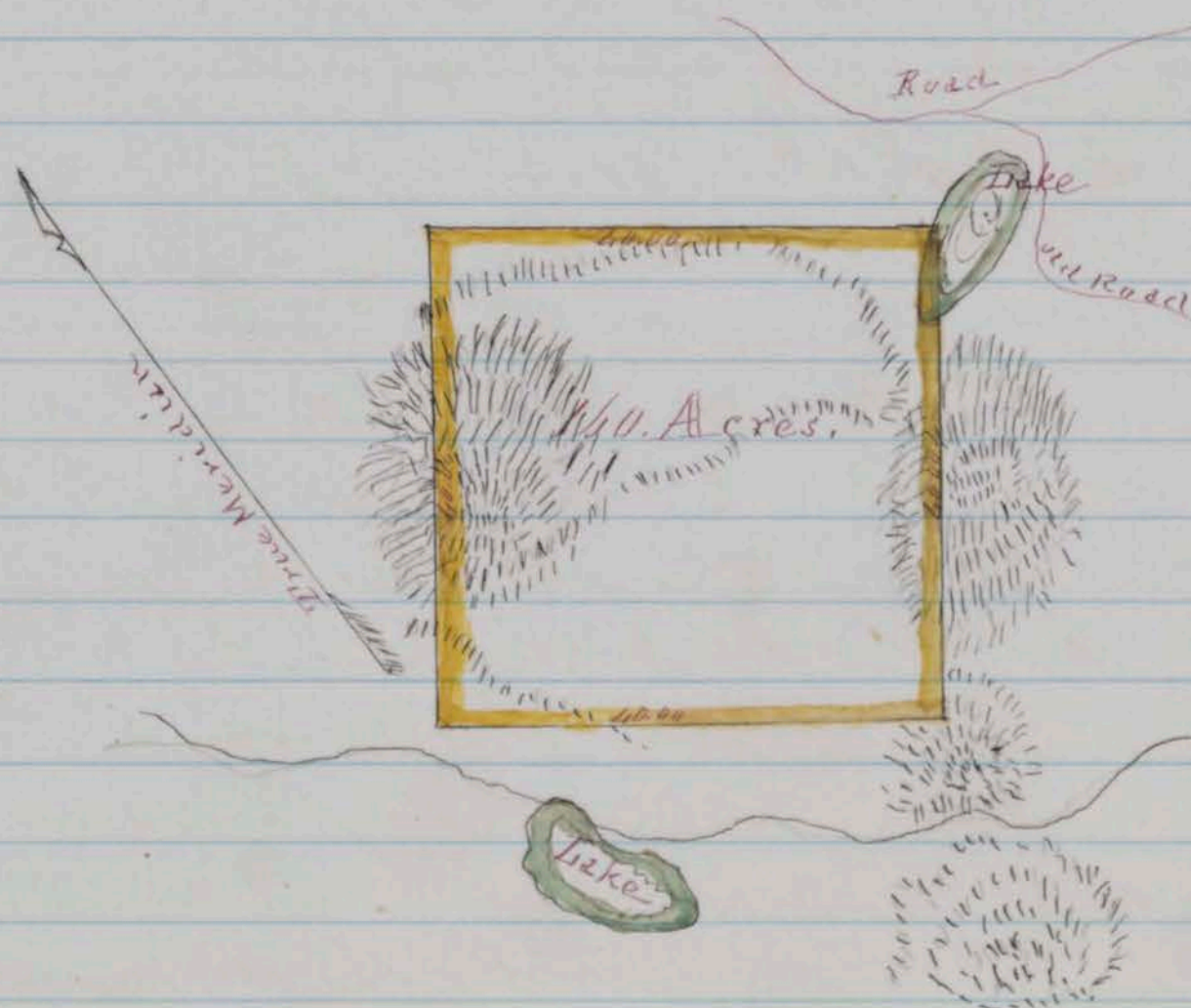
P. C. Shannon. County Recorder

Survey No. 171

Washoe County Nevada Territory  
 Notes of a survey made for J. G. Hanks and Samuel  
 H. Hall of a certain tract or parcel of Timber land sit-  
 uated lying and being on the eastern slope of the Sierra  
 Nevada Range, on the head waters of Browns Creek  
 and known as Pastors Survey and formerly, the Mc  
 Garty Ranch in the County and Territory aforesaid;  
 of which tract of land the following are the boundaries  
 to wit: Beginning at <sup>a post</sup> for North East corner on the margin  
 of a small Lake, marked "S. P. No. 3." also "H. & H. No. 1" from  
 which, small pine tree, 12 inches in diameter bears S. 36° W.  
 150 links distant thence S. 25° W. 40.00 chains to a pine tree  
 Blazed and marked "H. & H. No. 2" for S. E. corner; thence  
 S. 65° W. 40.00 chains to stake marked "S. P. No. 4." also  
 "H. & H. No. 3." from which a Tamarack, 14 inches in diam-  
 eter blazed and marked B. T. bears S. 76° W. distant 80  
 links; thence W. 25° W. 40.00 chains to a post marked S.  
 P. No. 3. also H. & H. No. 4. being the N. W. corner and from  
 which a pine tree 3 feet diameter, Blazed and marked B.  
 T. bears N. 47° E. 48 links distant, thence N. 65° E. 40.00 chains  
 to the place of beginning; and containing within said  
 above described boundaries One Hundred and Sixty Acres  
 Courses expressed from the true Meridian; Magnetic  
 Variation 14° 30' East.

J. G. Hanks } S. W. Foreman, Dep<sup>t</sup> County Surveyor  
 P. M. Wills } Chainmen

### Plot of Survey



Scale 20 Chains to 1 inch  
 County Surveyors Office  
 Washoe City. July 24, 1863.



I hereby certify that the foregoing copy of field notes of survey on the above Plat presents a true description and delineation of the tract of land designated as surveyed by me. July 24<sup>th</sup> 1863.

S. W. Foreman

Deputy County Surveyor, Washoe Co., N.T.

Recorded at request of S. H. Stall 30 July, 1863 at 9 o'clock A.M.

P. E. Shannon  
County Recorder

Survey No. 178 F

Washoe County Nevada Territory

Notes of a survey made for P. E. Shannon, P. C. Jellison and W<sup>m</sup>. P. McIntyre of a certain tract or parcel of Timber and meadow land situated lying and being on the eastern slope of the Sierra Nevada Mountains and embracing the Jellison pass from Washoe City to Lake Tahoe in the County and Territory aforesaid: of which tract of land the following are the boundaries, to wit: Beginning at Tamarack tree for N. W. corner near the base of Snow Peak mountain and about 20 rods North of Lake Too Too Blazed and marked, **P.E.S** No. 1. thence S 20° 30' W. 73.00. chains to a stake marked **P.E.S** No. 2, on the south side of the pass near a bunch of willows thence S. 61° W. 34.00 chains to a Tamarack tree 30 inches in diameter, with a large dead tree lodged against it. No other trees near and blazed and marked, **P.E.S** No. 3, and three notches, thence S. 45° E. Crossing meadow 42.00. chains to a stake marked **P.E.S** No. 4. from which a tamarack 12 inches in diameter bears north 15 links distant thence N. 77° E. 31.00. chains to a tamarack tree 30 inches in diameter marked and blazed for corner **P.E.S** No. 5. Standing near head of Ophir Canon creek; thence: N 20° E. 98.00 chains to the north side of Jellison's pass to a stake marked "**P.E.S**" No. 6" also **T. & B** No. 3" from which a double pine bears N 45° E. 48 links distant; thence along Teasdale and Battrams south line N 69° W. 42.00. chains crossing Alford Creek to the place of beginning; and containing within said above described boundaries Four hundred and ninety nine  $\frac{1}{100}$  Acres. Courses expressed from the true Meridian: Magnetic Variation 14° 30' East.

H. Teasdale

A. P. Bartram

S. W. Foreman Deputy County Surveyor  
Chainmen

*Plat of Survey*



Scale 20 chains to 1. inch.  
 County Surveyors Office  
 Washoe City July 28<sup>th</sup> 1863.

I. Flunby Certify that the foregoing Copy of field notes of Survey and the above Plat presents a true description and delineation of the tract of land designated, as surveyed by me July 28<sup>th</sup> 1863.

H. W. Forbman,

Deputy County Surveyor for Washoe Co. N.S.

Recorded at the request of P. C. Shannon 30 July, 1863, at 7.00 Clock P.M.

P. C. Shannon  
 County Recorder.