

Survey No. 159.H

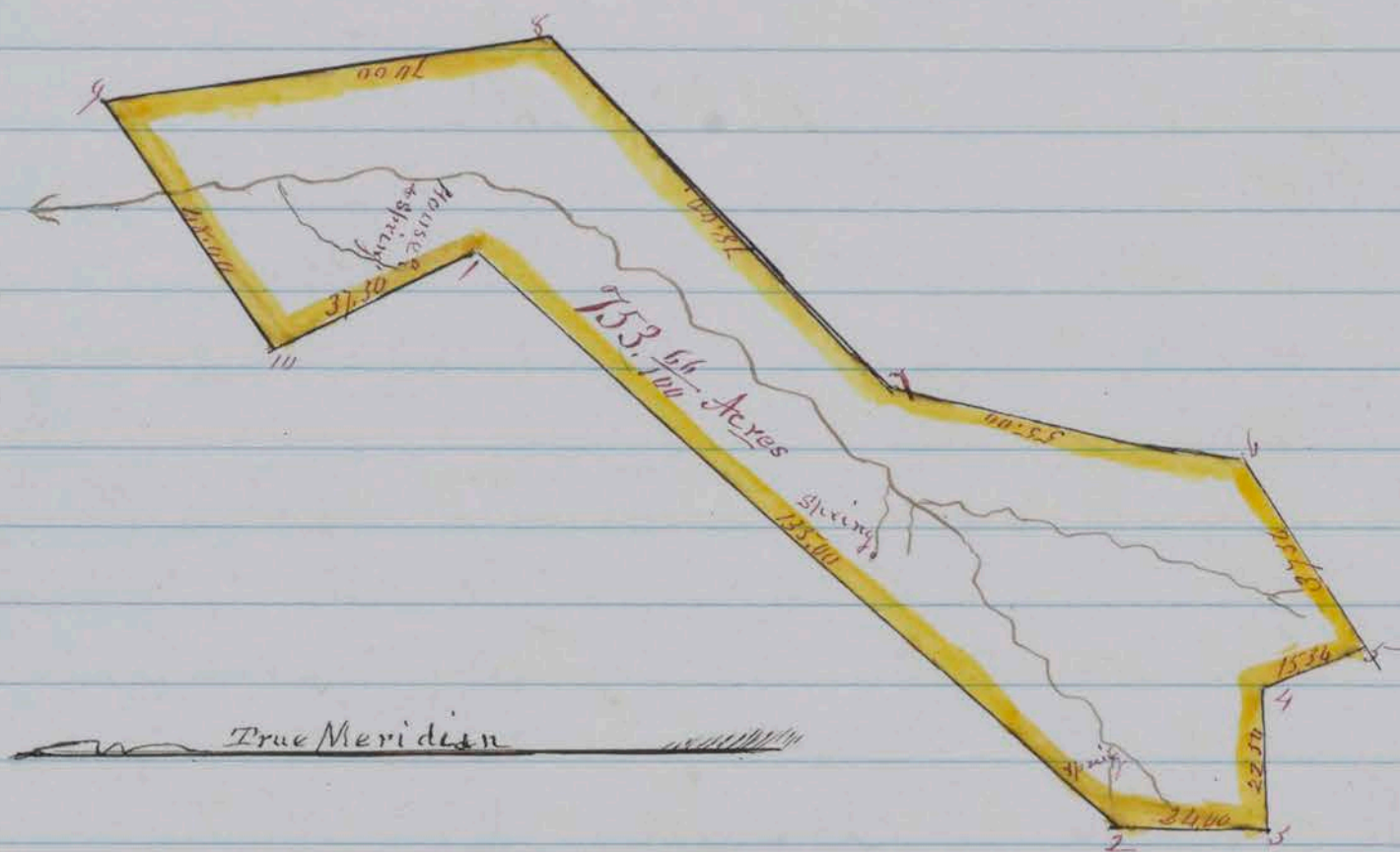
Washoe County, Nevada Territory
 Notes of a survey made for Martin Myers, Henry
 Myers and Addison Alexander of a certain tract
 or parcel of Timber and grass land, situated, lying
 and being in the canon South of Loomis' Meek
 on the west side of Long Valley in the County and
 Territory aforesaid of which tract of land the fol-
 lowing are the boundaries, to wit. Beginning at a
 post marked "MM & A N^o 1" on top of ridge bearing E &
 W. whence Myers camp bears N. $93\frac{1}{4}^{\circ}$ & a large lone tree
 on steep north side of hill bears N. $14\frac{1}{2}^{\circ}$ E. Thence run-
 ning S. $42\frac{3}{4}^{\circ}$ W. 135.00 chains to post marked MM & A
 N^o 2. on steep E slope of mountain whence a dead fir
 blazed and marked BT bears N. 48° W. 13 links dist.
 Thence south 2400 chains to post marked for corner MM & A
 N^o 3. whence a fir $2\frac{1}{2}$ ft dia bears S. 72° E. 20 links dist. Thence N
 88° E. 23.50 chains to post for corner marked MM & A N^o 4. whence
 a cedar blazed and marked BT bears N. $4\frac{1}{4}^{\circ}$ W. 11 links
 distant. Thence S. $11\frac{1}{2}^{\circ}$ E. 15.34 chains to a pine 3 ft diameter blazed
 and marked for corner MM & A N^o 5. Thence N. $58\frac{1}{4}^{\circ}$ E. 37.56 chains
 to a pine $2\frac{1}{2}$ feet diameter blazed & marked for corner "MM &
 A N^o 6." Thence N. $103\frac{1}{4}^{\circ}$ E. 55.00 chains along foot of hills to post
 on flat marked for corner MM & A N^o 7." Thence N. $45\frac{1}{4}^{\circ}$ E.
 78.00 chains to post on north slope of hill marked for
 corner MM & A N^o 8." Thence N. $63\frac{1}{4}^{\circ}$ W. 70.00 chains to post for
 corner marked MM & A N^o 9. on South side of road, Thence
 S. $55\frac{1}{2}^{\circ}$ W. 48.00 chains to post in line of fence marked
 for corner MM & A N^o 10." Thence S. $24\frac{1}{2}^{\circ}$ E. 37.30 chains to the
 place of beginning; and containing within said
 above described boundaries Seven Hundred and fifty
 three $\frac{66}{100}$ Acres. Courses expressed from the true Me-
 ridian. Magnetic Variation $15^{\circ} 30'$ East.

Henry Myers }
 A. Alexander }

Chainmen.

D. B. Scott County Surveyor
 By A. J. Hatch, Deputy.

Plat of Survey



Scale 40. Chains to 1 inch
 County Surveyors Office
 Washoe City June 10th 1863.

I Herby Certify that the foregoing copy of field notes of survey and the above Plat presents a true description and delineation of the tract of land designated as surveyed by me May 15th 1863.

D. B. Scott County Surveyor for Washoe County, N. T.

By A. J. Hatch, Deputy.


Recorded at the request of M. Myers on 30th July 1863 at 9 A.M.
 P. E. Shannon.
 County Recorder

Survey No. 160 H

Washoe County, Nevada Territory
 Notes of a survey made for Martin & Henry Myers and Addison Alexander of a certain tract or parcel of Sage and Grass land, situated lying and being in "Loomis Neck" on the west side of Long Valley in the County and Territory aforesaid of which tract of land the following are the boundaries, to wit; Beginning at a post in D. Loomis' East line of fence marked for Corner M & A. N^o. 1 Thence running N 13³/₄° W 300 chains

to post near spring marked for corner M&A. N^o 2. Thence
 N 89° E. 59.00 chains to post for corner marked M&A. N^o 3.
 on North side of creek. Thence S 43 $\frac{1}{2}$ ° E. 25.00 chains to
 post for corner marked M&A. N^o 4. Thence S 41 $\frac{1}{2}$ ° W 85.30.
 chains to the place of beginning; and containing within
 said above described boundaries Three hundred and
 forty six $\frac{52}{100}$ Acres. Courses expressed from the true
 Meridian, Magnetic Variation 16° 30' East
 Henry Myres } D. B. Scott County Surveyor
 A. Alexander } Chainmen. By A. J. Hatch Dep.

Plat of Survey



Scale 30 chains to 1 inch
 County Surveyors Office
 Washoe City June 10, 1863.

I Herely Certify, that the foregoing copy of field
 notes of survey, and the above Plat presents a true
 description and delineation of the tract of land
 designated, as surveyed by me, May 16, 1863.

D. B. Scott, County Surveyor for Washoe Co. N.T.
 By, A. J. Hatch, Deputy.

Recorded at request of Mr. Myres 30 July 1863 9 o'clock.
 A. M.

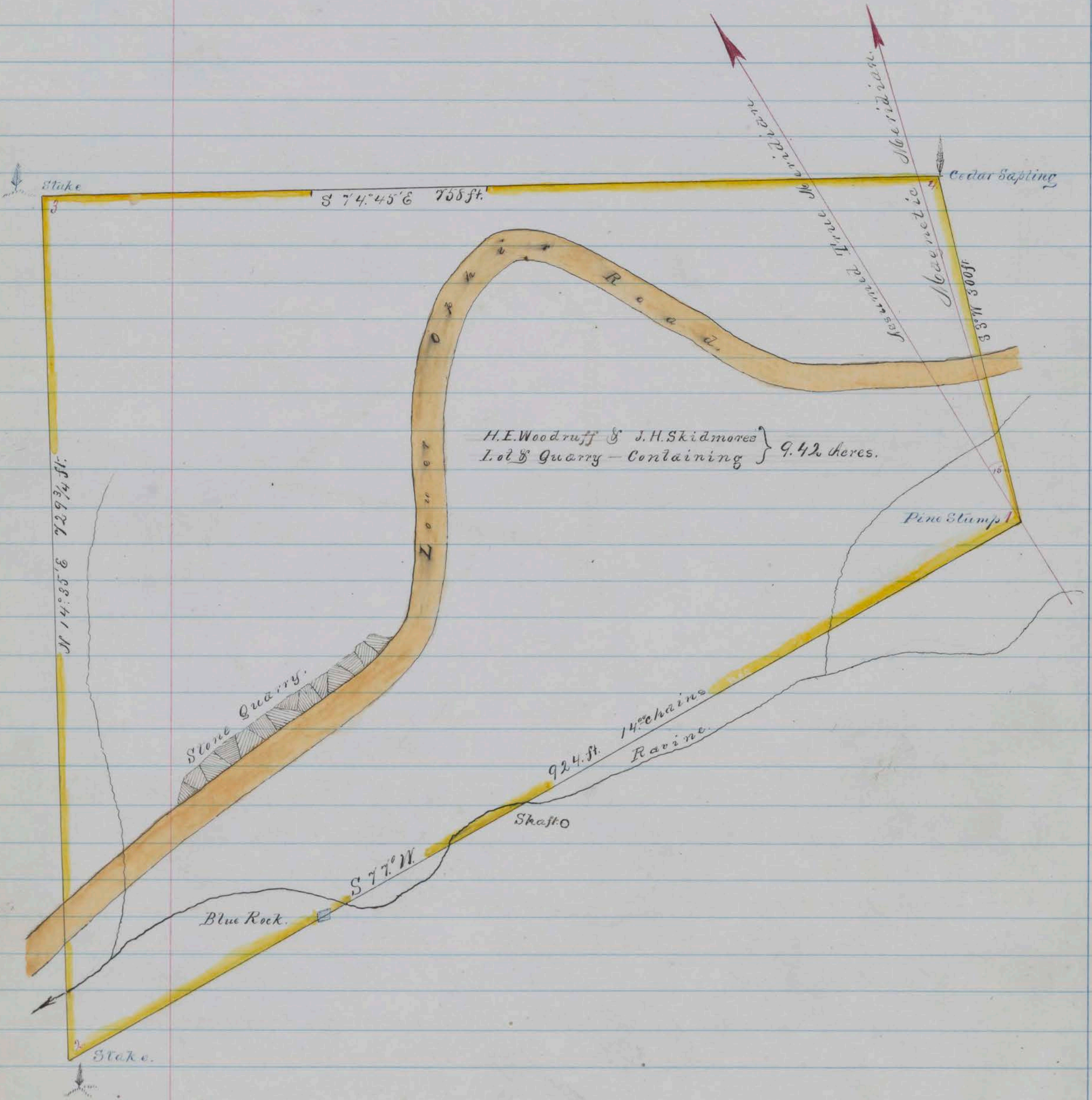
P. C. Shannon,
 County Recorder

Map of Survey of Land lying on the Lower Ophir
 Road, about $\frac{3}{4}$ mile from the Summit Washoe County
 N.T. Surveyed for H.E. Woodruff & J.H. Skidmore
 by S.H. Marlette C.E. June 27th 1863
 Scale 100 feet to 1. inch

I certify this Map to be correct

S.H. Marlette, C.E.

Gold Hill June 29, 1863



Recorded at the request of Agent Wells Fargo & Co Express
 on 31st day of July 1863 at 5 P.M. P.E. Shannon.
 County Recorder

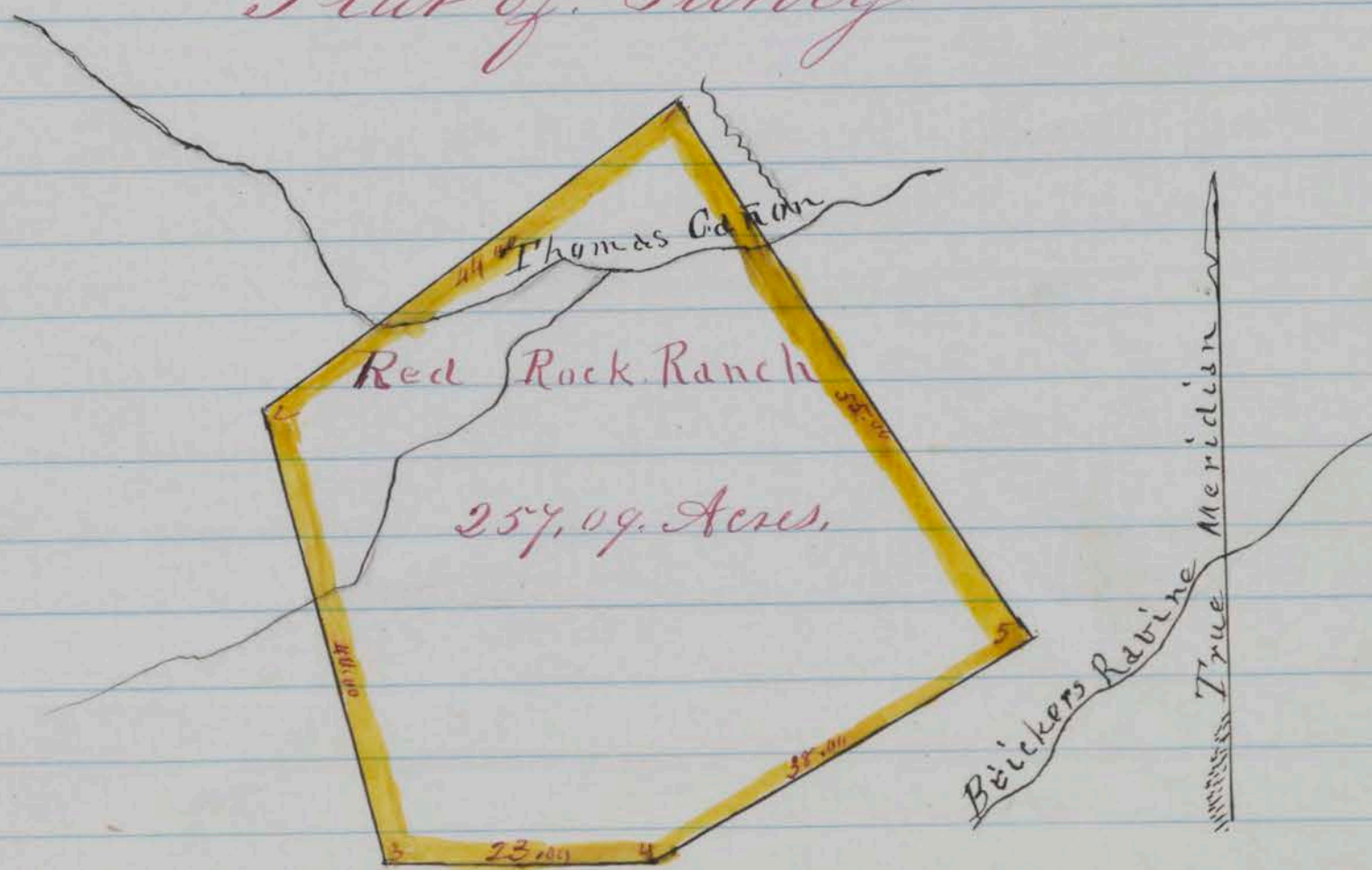
Survey No 179 F

Washoe County, Nevada Territory
 Notes of a survey made for J. Black, E. C. McKinney & Co. of a certain tract or parcel of Timber, situated, lying and being on the head of Thomas' Cañon, about 7 miles westerly from Washoe City Eastern slope of Sierra Nevada in the County and Territory aforesaid; of which tract of land the following are the boundaries, to wit: Beginning at the North West corner of F. Brickers timber claim at a pine tree 8 inches in diameter marked "B & Co No 1" also 3 notches. Said corner tree being North side of Thomas' Cañon. Thence S. 53° 30' W. 44.00 Chains crossing said Thomas' Cañon to brow of high Knoll to a tamarack tree 10 inches in diameter, blazed and marked "B & Co No 2". Thence S. 14° 30' E 40.00 Chains crossing brushy ravine to crest of a point of hill to a Tamarack tree blazed and marked "B & Co. No 3." for corner thence east 23. Chains crossing flat, to a double tamarack tree blazed and marked "B & Co No. 4" thence N. 59° 30' E. 38.00 Chains along the side of a succession of high rocky peaks, to a sugar pine 3 feet in diameter blazed and marked "B & Co No 5." standing near the crest of the Mountain, thence N. 37° 30' W. 55. Chains re crossing Thomas Cañon to the place of beginning; and containing within said above described boundaries Two hundred fifty seven and ⁷⁰⁰/₁₀₀ Acres, Courses expressed from the true Meridian; Magnetic Variation East

J. Black }
 F. Bricker } Chairman

S. W. Foreman
 Dep. County Surveyor

Plat of Survey



Scale 20 Chains to 1. inch

County Surveyors Office
Washoe City July 30, 1863.

I Herby Certify that the foregoing copy of field notes of survey on the above Plat presents a true description and delineation of the tract of land designated as surveyed by me July 29, 1863.

S. W. Foreman,

Deputy County surveyor for Washoe County, N.T.

Recorded at request of Jas Black, 3^d Aug. 1863 at 9 o'clock A.M.

P. E. Shannon
County Recorder

Survey No 175 F

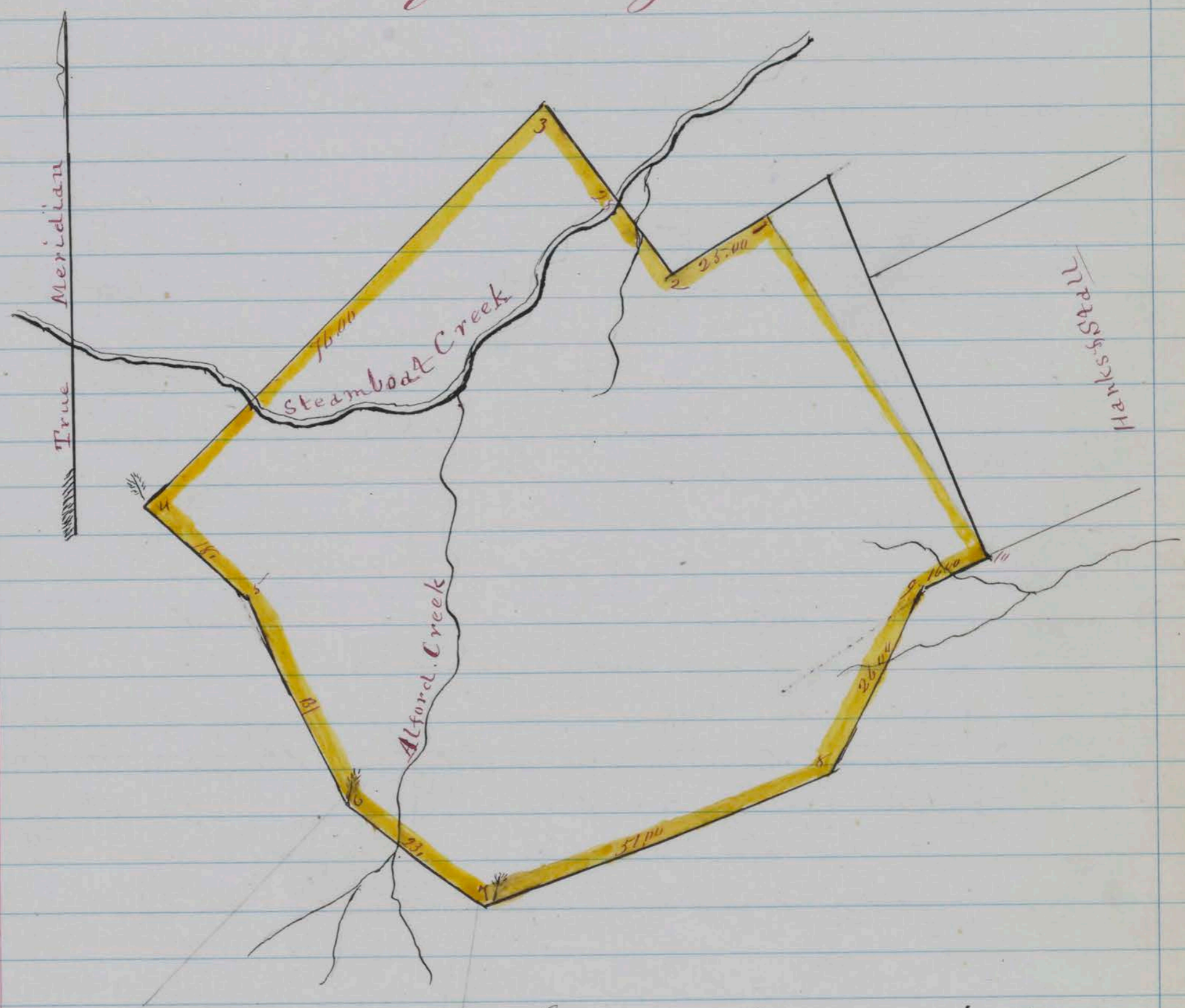
Washoe County, Nevada Territory

Notes of a survey made for E. H. Scott, J. C. Jolley and James Pearson of a certain tract or parcel of timber land situated lying and being about 5 miles Westwardly from Washoe City on Chapin's Canon or Steam boat Creek Eastern slope of the Sierra Nevada Mountains in the County and Territory aforesaid; of which tract of land the following are the boundaries, to wit; Beginning at a stake on the south side of Chapin's Canon by a flat rock marked "B & H No 1" also P & Co No 1. thence S. 57° W. along line of Roe and Rindicks survey 25.00 chains to a pine stump blazed and marked for cor. "P & Co No 2" also R & H No 2." Thence N 34° W. 28.00 chains cross Chapin's Canon to a post near ravine marked "P & Co No 3." a pine 8 inches diameter blazed and notched, bears N 30° W. 64 links distant thence S. 54° W. 76.00 chains, cross Chapin's Canon to a Tamarack tree on flat bench near a rocky peak, tree blazed and marked "P & Co. No 4." for cor. thence S. 50° 30' E 18.00 chains to a stake marked "P & Co No 5" on sharp point a double pine marked 3 notches and blazed bears N 6 feet distant; thence S 24° 30' E 31.00 chains to a white pine 4 feet in diameter blazed and marked "P & Co No 6" and 3 notches for cor. thence S. 52° E. 23.00, chains along line of brush fence crossing Alford creek to a tamarack tree marked P & Co No 7. for cor. thence with said brush fence N 68° E. 51 chains to a stake marked "P & Co No 8, on rocky hill side. Thence N. 26° E. 26.00 chains to a stake marked "P & Co No 9," also being the S. W. of B. Prides survey, thence with said Prides westerly line N 65° E. 10.00 chains to stake being the S. W. Cor of Hanks and Stalls survey marked "S P No 4" also B. P No 3. a tamarack tree 12 in bears S. 58° W. 58 links distant; thence N 25° W along line of Hanks & Stalls survey 56.00 chains to the place of beginning and containing within said above

described boundaries Seven hundred and four and ³⁰/₁₀₀
Acres. Courses expressed from the true Meridian, Mag-
netic Variation 16° 30' East

J. Heanks }
S. Stall } Chainmen S. W. Foreman, Deputy County Surveyor

Plat of Survey



Scale 20 Chains to 1 inch
County Surveyors Office
Washoe City July 30, 1863.

I Hereby Certify, that the foregoing copy of field
notes of survey and the above Plat presents a true
description and delineation of the tract of land de-
signated, as surveyed by me July 27th 1863.

S. W. Foreman
Deputy County Surveyor for Washoe County N.V.

Recorded at the request of E. F. Scott on 3rd August
1863 at 9 A.M.

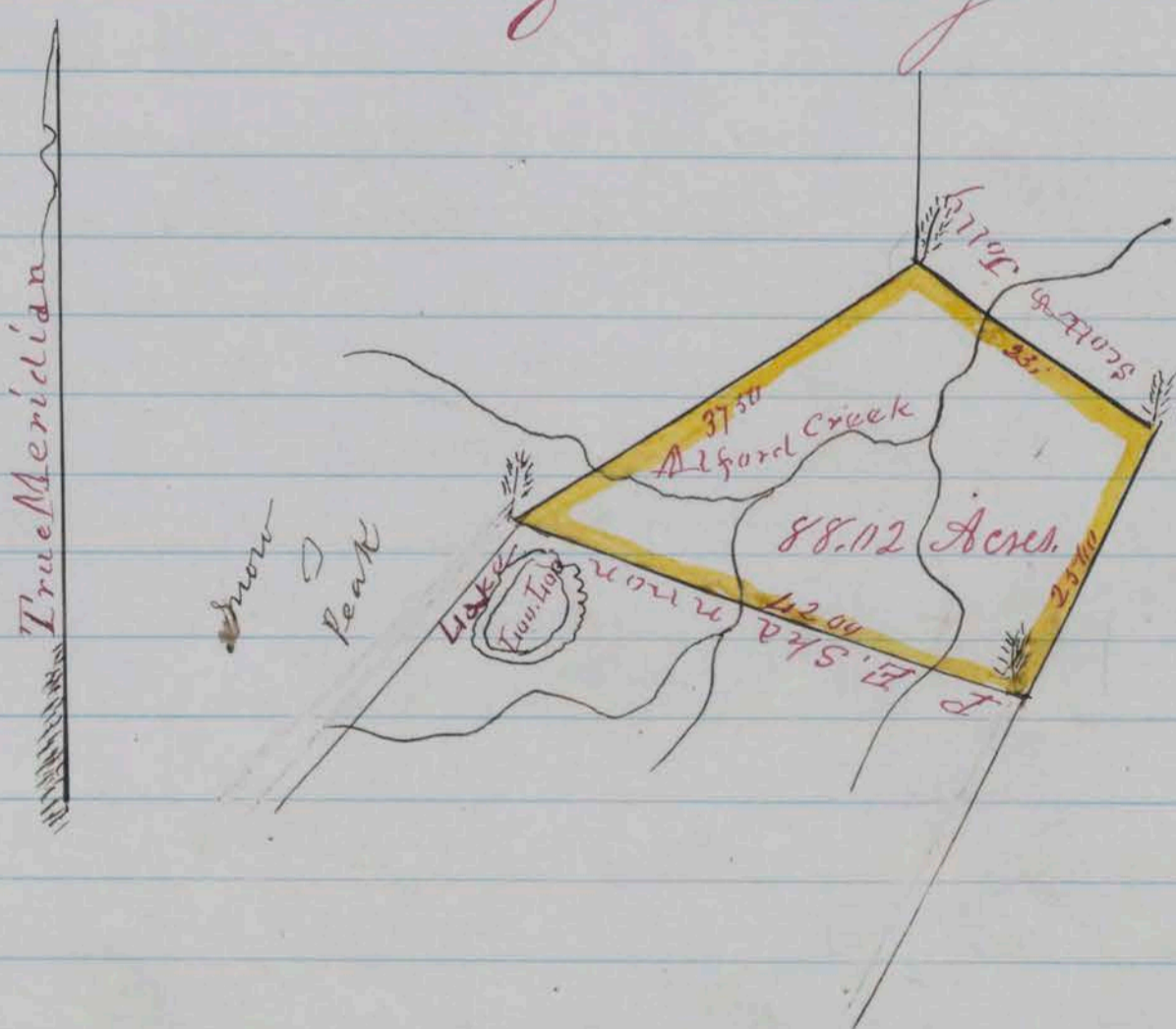
P. C. Shannon,
County Recorder

Survey No 176 F

Washoe County Nevada Territory
 Notes of a survey made for J. Tusdale and A.P. Battram
 Co of a certain tract or parcel of Timber land, situated
 lying and being on Alford creek, near the north side of
 Jellison's pass to Lake Tahoe about 6 miles west from Washoe
 City in the County and Territory aforesaid; of which tract
 of land the following are the boundaries to wit: Begin
 ning at a white pine tree 4 feet in diameter, being Cor
 no 6 of Scott Jolly and Co's survey and marked P & Co No 6
 also 3 notches, thence S. 52° E 23.00 Chains crossing Alford
 creek and along with Scott Jolly's brush fence to a Tam
 erack tree, marked "P & Co" for cor of Scott Jolly & Co's survey
 also marked "T & B. No 2" thence S 24° W. 25.00 chains to a
 stake in monument of stone marked "T B & Co No. 3" a
 double pine marked by blaze and 3 notches bears N. 215°
 E 40 links distant thence N 69° W. 42.00 chains along P. &
 Shannon & Co's line of survey recrossing Alford Creek to a
 tamarack tree 2 feet in diameter for Cor. it also being the
 NW Cor of P. & Shannon & Co's Survey and marked with
 2 blazes and 6 notches and "T B & Co No 4" also P. & S. No 1, thence
 N. 55° 30' W. 37.50 Chains along base of Snow Peak mountain to
 the place of beginning; and containing within said above
 described boundaries Eighty eight and two one hundredths
 Acres. Courses expressed from the true Meridian; Magnetic
 Variation 16° 30' East

J. Tusdale }
 A. B. Battram } Chainmen
 S. W. Foreman Deputy County Surveyor

Plat of Survey



Scale 20 Chains to 1 inch

County Surveyors Office
Washoe City July 30. 1863.

I Hereby Certify that the foregoing copy of field notes of Survey on the above Plat presents a true description and delineation of the tract of land designated as surveyed by me July 28th 1863.

J. W. Foreman

Dep. County Surveyor for Washoe County ^{N. 7.}

Recorded at request of E. L. Scott 3 August 1863 at 9. C.
Clock A. M.

P. E. Harroun
County Recorder

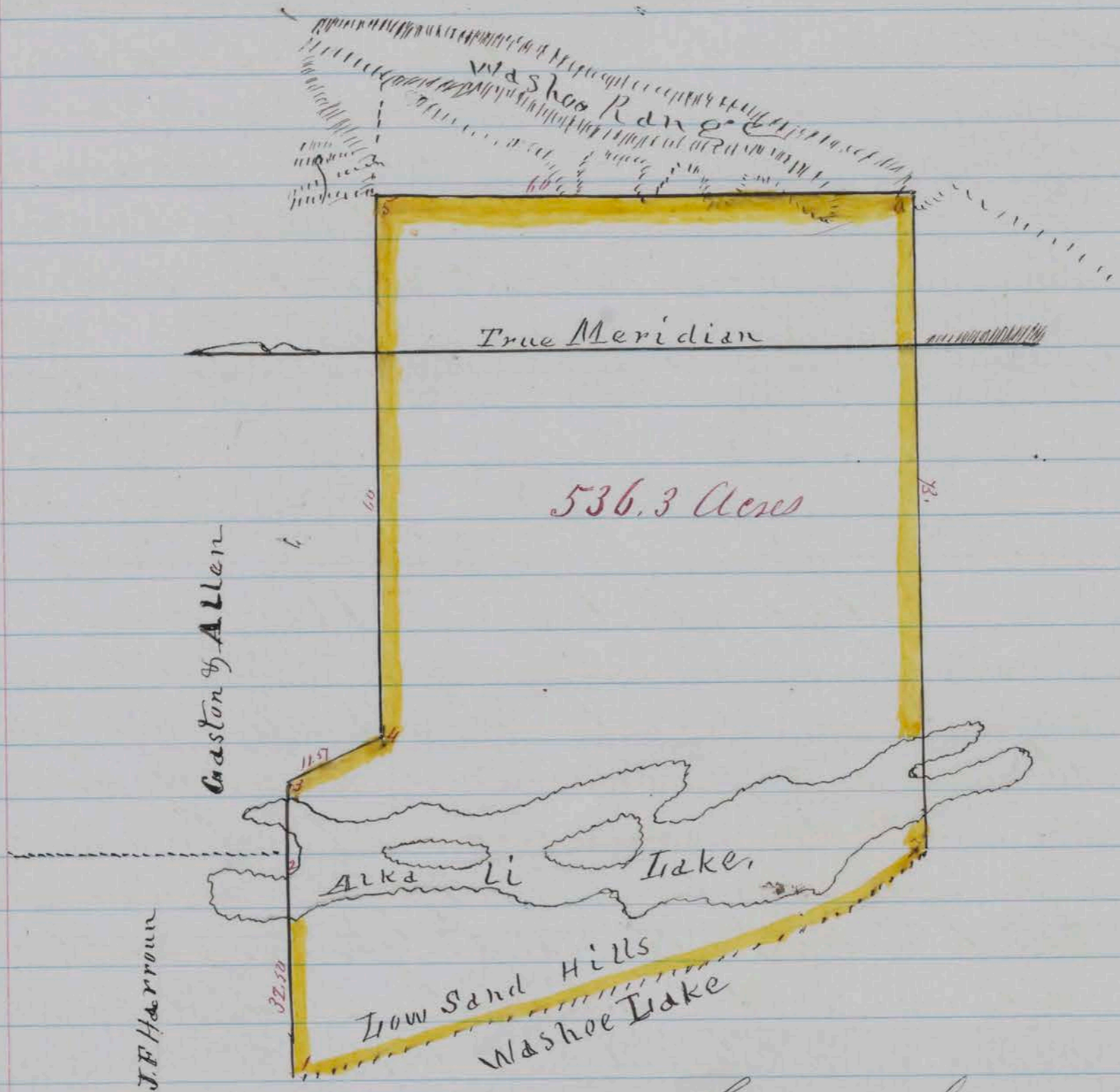
Survey No. 120

Washoe County, Nevada Territory

Notes of a survey made for J. Allender of a certain tract or parcel of sage land, situated, lying and being on the east side of Washoe Lake and adjoining the survey for Gaston and Allen in the County and Territory aforesaid: of which tract of land the following are the boundaries, to wit: Beginning at the Lake shore 50 links west from stake planted for North west corner and marked "J. A No 1" and running thence east 32.50 Chains to stake planted for corner No 4. of Gaston and Allen's survey and marked "G. and A No 4" and "J. A No 3". thence S. 29° E. along the line of G. & A Survey 11.57. chains to stake marked "G. & A No 5" and "J. A. No 4." Thence east along the South line of Gaston and Allens survey 60 Chains to small stake marked "J. A No 5" from which a large flat stone nearly level with the surface of the ground bears. S. 14. West 60 links distant, thence south 60.00 chains to stake marked "J. A No 6" thence west 73.00. chains to lake shore crossing two points of small Lake and passing stake planted for South west corner at 72.50 Chains marked "J. A No 7." thence North 19° 42' West. 74.10. Chains to the place of beginning; and containing within said above described boundaries, Five hundred thirty six and $\frac{3}{10}$ Acres. Courses expressed from the true Meridian: Magnetic Variation 16° 30' East

A. J. Allender }
J. F. Harroun } Chainmen. D. B. Scott
By J. A. Brumsey, Deputy
County Surveyor

Plat of Survey



Scale 20 chains to 1 inch.
County Surveyors Office
Washoe City January 20, 1863.

I hereby Certify that the foregoing Copy of field notes of survey and the above Plat presents a true description and delineation of the tract of land designated as surveyed by me January 17th 1863.

J. A. Brumsey, Deputy
County Surveyor for Washoe County, N.T.

Recorded at request of J. Allender Aug 4, 1863 at 6 o'clock P.M.

P. E. Shannon, County Recorder

Survey No 177 E

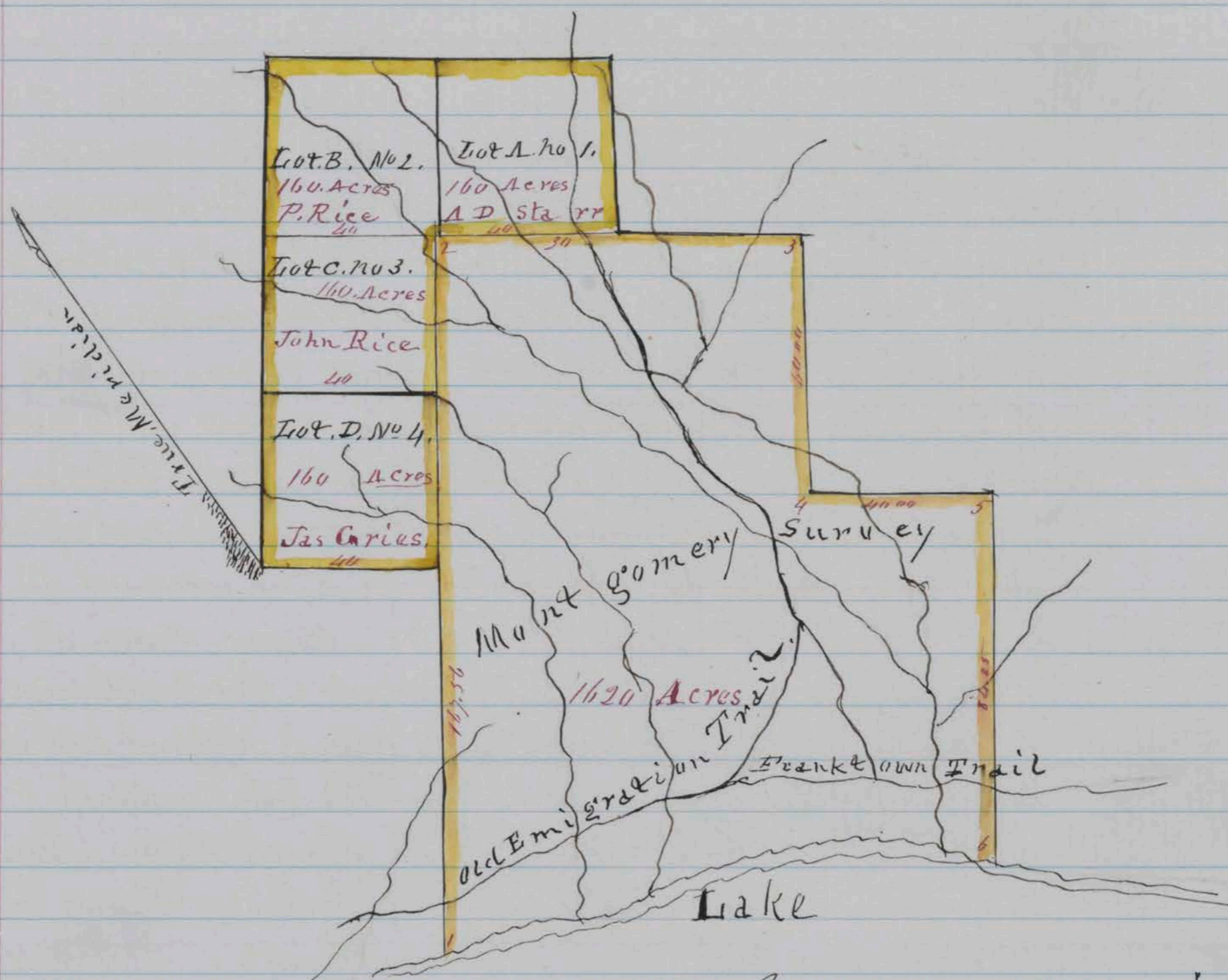
Washoe County, Nevada Territory
Notes of a survey made for A. D. Starr, Peter Rice and Jacob R. Giles and John Rice of a certain tract or parcel of Timber land, situated, lying and being on the north and west sides of the Montgomery survey near the N.E. end of Lake Tahoe or Bigler in the County and Territory aforesaid; of which tract of land the following are the boundaries, to wit: Beginning at the N.W. Cor. of said Montgomery Survey at a stake marked "M & M 800. N.W. Cor No 2" also "A No 1 B D No 4" on north side of small creek

a yellow-pine $2\frac{1}{2}$ feet diameter marked "B.T." bears $N 10^{\circ}$
 $E. 15$ links distant, thence $S. 56^{\circ} 30'$ $E. 40.00$ chains to a pine
 tree $2\frac{1}{2}$ feet diameter for Cor marked "Montgomery North
 line also "A No 2" and standing near east side of trail
 thence $N 33^{\circ} 30'$ $E. 40.00$ chains to a fir tree 12 in diameter for
 Cor, blazed and marked "A No 3." east side of trail, thence
 $N. 73^{\circ} 30'$ $W. 400.$ chains to stake for Cor. on the bluff of
 Canon marked "A No 4" also "B No 1" a pine tree 3 feet di-
 ameter bears $S. 56\frac{1}{2}^{\circ}$ $E 15$ links distant, thence same
 course - crossing Canon and ascend to a high rocky
 point 40.00 chains to a stone monument marked "B
 2" near group of conical rocks; thence $S. 33^{\circ} 30'$ $W.$
 $40.00.$ chains to stake for cor on point of hill marked
 B. No 3. also C No 1. a pine 8 in diameter bears $N 37\frac{1}{2}^{\circ}$
 $W. 16$ links distant, thence same course 40.00 chains
 to a stake for Cor. marked C No 2 also D No 1. standing
 between two fir saplings 8 feet apart 3 notches in each
 thence same course 40.00 chains crossing deep Canon
 to crest of hill to stake for S.W. cor marked D. No
 2 a pine two feet diameter bears $S. 25$ links distant
 marked 3 notches; thence $S. 54^{\circ} 36'$ $E 40.00$ chains to a
 stake on west line of the Montgomery Survey marked
 D No 3. also "G & H No 2, a pine 2 feet diameter bears $S.$
 $89^{\circ} 30'$ 20 links distant, thence $N 33^{\circ} 30'$ $E. 80$ chains along
 said Montgomery's W. line of survey at 40 chains Cor D.
 No 4 and C No 3. thence to the place of beginning; and
 containing within said above described boundaries
 six hundred and forty acres. Courses expressed from the
 true Meridian; Magnetic Variation $16^{\circ} 30'$ East.

J. Porter }
 C. R. Mills } chainmen.

D. B. Scott County Surveyor
 S. W. Foreman,
 Dep. County Surveyor

Plat of Survey



Scale 40 Chains to 1 inch

County Surveyors office

Washoe City August 5, 1863.

I Herby Certify, that the foregoing Copy of field notes of survey and the above Plat presents a true description and delineation of the tract of land hereby noted as surveyed by me August 4th 1863

D. B. Scott

County Surveyor for Washoe County N.T.

A. W. Foreman, Deputy County Surveyor

Recorded at request of J. R. Gris. 5 Aug 1863 at 8.40 o'clock. P.M.

P. C. Shannon

County Recorder

Survey No. 169.

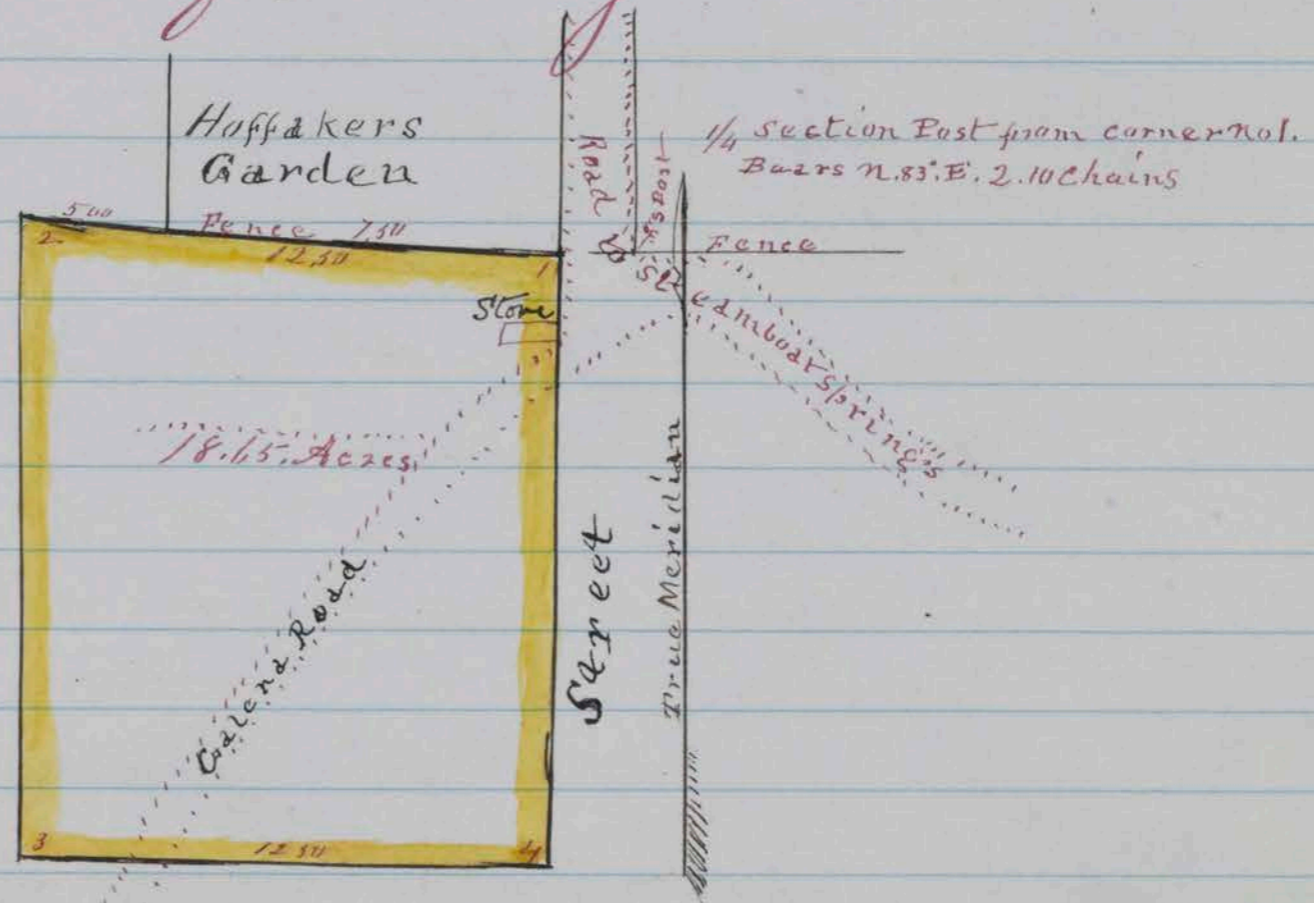
Washoe County, Nevada Territory
Notes of a Survey made for M. Strauss and Prarmer of a certain tract or parcel of sage brush land situated, lying and being on the west side of Steam boat valley and adjoining south side of G. W. Heoffakers Ranch in the County and Territory aforesaid of which tract of land the following are the boundaries to wit: Beginning at a fence post marked S & R not being the south east corner of said Heoffakers Garden fence, on the road leading from Steam

boat Springs to Hunter station and where the Galena road intersects said road thence along with south line of said Garden fence N. 84° 30' W. to a post marked S & R No 2. Standing 5 chains N 84° 30' W.

from the SW corner of Hoffakers garden.; thence S. 1° 30' E. 15.00 chains to a post marked S & R No 3 thence S. 84° 30' E 12.50 chains to a post marked S & R No 4 thence N. 1° 30' W. 15.00 chains to the place of beginning; and containing within said above described boundaries Eighteen and 6/10 Acres. Course expressed from the true Meridian; Magnetic Variation East

D B Scott, County Surveyor.
Strause }
S W Foreman } Chairman
By S. W. Foreman Dep. Co. Surveyor

Plat of Survey



Scale 6 Chains to inch
County Surveyors Office
Washoe City July 7, 1863.

I Heresby Certify that the foregoing copy of field notes of survey on the above Plat presents a true description and delineation of the tract of land designated as surveyed by me July 2, 1863.

D. B. Scott, County Surveyor for Washoe County, N.D.

By S. W. Foreman, Deputy County Surveyor

Recorded at request of Jones 6 August 1863, at 4 o'clock P.M.

P. C. Traannon
County Recorder


Survey No 172, B.

Washoe County, Nevada Territory

Notes of a survey made for Geo W Mills and J. W. Bates of a certain tract or parcel of Timber land situated lying and being on the eastern slope of the mountain about one mile S. westerly from O. Neil's station on Truckee river in the County and Territory aforesaid; of which tract of land the following are the boundaries, to wit: Beginning at a yellow pine tree 2 1/2 feet in diameter blazed and marked for corner "M & Co. No 1." and running thence N 28° 30' E 62.50 Chains to corner No 2. of O. Neil's survey post marked also "M & Co. No 2", thence N. 4 1/2° W 75.00 chains to post marked "M & Co. No 3." from which yellow pine blazed and marked B.T. bears south 38 1/2° W. 33 links distant. Thence N. 8 1/2° W 44.50 chains to yellow pine stump 3 ft in diameter blazed and marked for corner "M & Co. No 4." thence south 33 1/2° W 20.00 chains to cedar 20 inches in diameter blazed and marked for Cor. "M & Co. No 5." Thence S. 15 1/4° E. 119.21 Chains to the place of beginning; and containing within said above described boundaries. Five hundred Two and 98/100 Acres, Courses expressed from the true Meridian: Magnetic Variation 14° 30' East

J. W. Bates }
 Geo W. Mills } Chainmen }
 D. B. Scott, County Surveyor
 By J. A. Brumsey, Deputy

Plat of Survey



County Surveyors office
Washoe City July 6, 1863

I Herely certify that the foregoing Copy of field notes of survey on the above Plat presents a true description and delineation of the tract of land designated, as surveyed by me June 15, 1863.

D B. Scott, County Surveyor for Washoe County, N.T.
By J. A. Brumsey, Deputy.

Recorded at request of J. W. Bates, 11th August, 1863, at 5.00 clock, P.M.

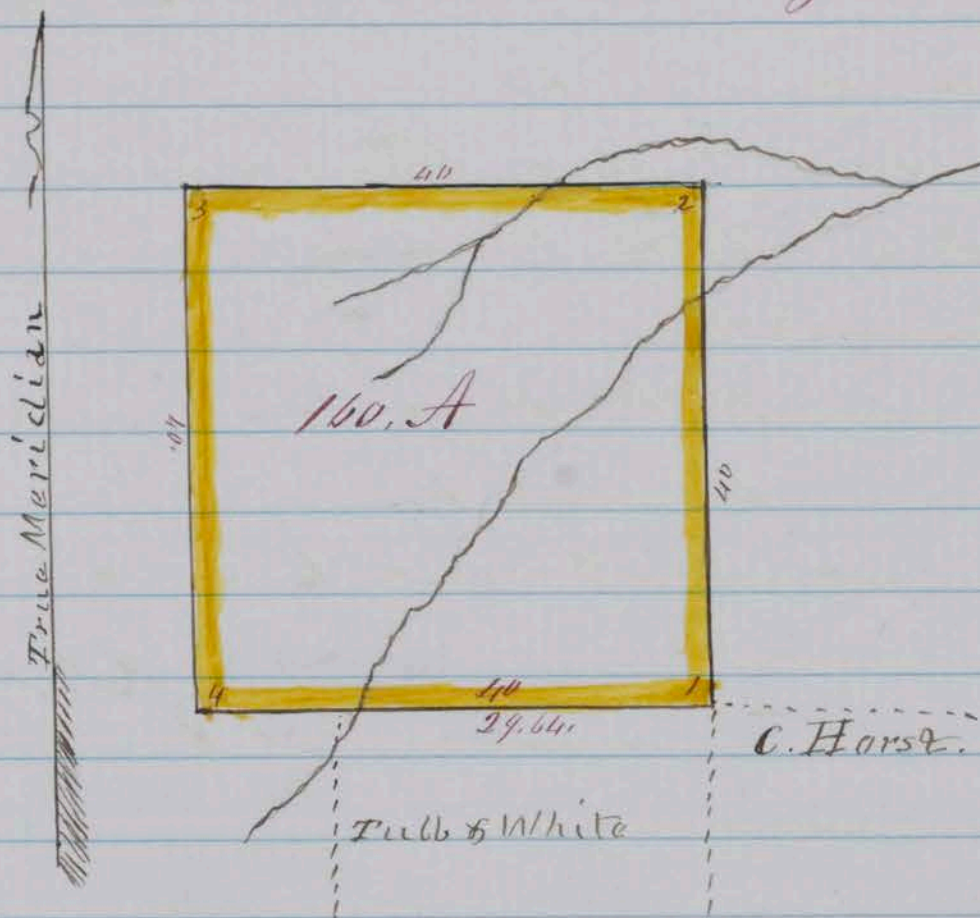
P. E. Shannon
County Recorder

Survey No. 178 B

Washoe County, Nevada Territory
Notes of a survey made for E. P. Tubbs and J. G. Tro-
man of a certain tract or parcel of Timber land sit-
uated lying and being on the Sierra Nevada moun-
tain East of White rock valley and adjoining survey
for Tubbs and White on the North, in the County and
Territory aforesaid; of which tract of land the fol-
lowing are the boundaries, to wit: Beginning at
a post which forms N. E. cor of survey for Tubbs
and White also N. W. cor of survey for G. Horst
marked also V. No 1, and running thence North
40⁰⁰ chains to post on point between two streams
marked V. No 2 from which pine 18 inches in diameter
blazed and marked B. T bears S. 58. W. 18⁰⁰ links
distant. Thence west 40⁰⁰ chains to post on divide
between White Rock and Washoe Valley, S. marked
V. No 3, thence south 40⁰⁰ chains to post marked
V. No. 4. from which pine 16 inches in diameter and
blazed and marked B. T bears S 75. E. 13 links dis-
tant thence East 40⁰⁰ Chains, to the place of be-
ginning; and containing within said above des-
cribed boundaries One hundred and sixty
Acres, Courses expressed from the true Meridian
Magnetic Variation 16. 30' East

E. P. Tubbs }
M. Shondeluire }
Chamman }
D B Scott, County Surveyor
By J. A. Brumsey, Deputy

Plat of Survey



Scale 20 chains to an inch
County Surveyors Office
Washoe City August 8th 1863.

I Herely Certify that the foregoing copy of field notes of survey on the above Plat presents a true description and delineation of the tract of land designated as surveyed by me Aug 5th 1863.

D. B. Scott.

County Surveyor for Washoe County N.T.
By J. A. Brunsey Deputy.

Recorded at the request of E. P. Tubbs 15 August 1863 at
2 o'clock P.M.

P. C. Shannon,
County Recorder

Survey No 173. B.


Washoe County, Nevada Territory

Notes of a Survey made for E. P. Tubbs and J. R. White of a certain tract or parcel of Timber land, situated lying and being on the mountain west from Musgrove Cañon and west of surveys for C. Horst and Geo Washburn in the County and Territory aforesaid; of which tract of land the following are the boundaries to wit; Beginning at the N. West corner of survey for C. Horst post also marked "W&Co No 1" and running thence west $29\frac{64}{100}$ chains to post marked "W&Co No 2" from which fir 2 ft in diameter blazed and marked B.T. bears east seven feet distant, thence South $60\frac{00}{100}$ chains to post marked "W&Co No 3" from which Yellow Pine blazed and marked B.T. bears N. $24\frac{1}{2}^{\circ}$ E 44 links distant thence East $29\frac{64}{100}$ chains to post on west line of Washburns survey marked "W&Co No 4" from which white fir $2\frac{1}{2}$ ft in diameter blazed and marked B.T. bears

N. 67 1/2° E. 44 links distant thence North along west lines of Herst and Washburn surveys 60.00 chains to the place of beginning, and containing within said above described boundaries One hundred seventy seven and 54/100 Acres Courses expressed from the true Meridian; Magnetic Variation 16° 30' East

E. P. Tubbs } J. B. Scott, County Surveyor
 John Dewey } Schainmen By J. A. Brumby, Deputy

Plot of Survey



Scale 20 chains to 1 inch
 Washoe City July 15, 1863

I Herby Certify that the foregoing copy of field notes of survey on the above Plot presents a true description and delineation of the tract of land designated as surveyed by me June 22, 1863.

J. B. Scott County Surveyor for Washoe
 By J. A. Brumby Deputy

Recorded at the request of E. P. Tubbs, 15 Aug, 1863, at 2. O'clock, P.M.


P. C. Shannon,
 County Recorder

Survey No. 162 B

Washoe County, Nevada Territory
 Notes of a Survey made for H. D. Brown, Michel Schorren, Henry Waland, Ernest Kuhn, Robert Myer, Peter Miller, John Dinneger, Chas Fritz, Chas Frink, Members of Germania Coal Co of a certain tract or parcel of coal land, situated lying and being on the Virginia range of Hills about 1/2 mile south of Wests Hotel at the foot of Guiger grade in the County and Territory aforesaid of which tract of land the following are the boundaries to wit: Beginning at a pine 8 inches in diameter black and marked for corner "G. C. Co No 1." by stream

near Johnsons cabin in Newton Canon, Thence N. 61° W. 140.00 chains to monument of stone $3\frac{1}{2}$ feet high on western slope of point. Thence 21° W. 140.00 chains to monument of stone $\frac{1}{2}$ feet high in Ravine south of scorpion Springs. Thence 86° E. 100. chains to monument of stones $3\frac{1}{2}$ feet high on Western slope of high point thence North $46\frac{1}{4}^{\circ}$ E. 100.91 chains to the place of beginning; and containing within said above described boundaries, Thirteen hundred forty four $\frac{1}{100}$ Acres, Courses expressed from the true Meridian; Magnetic Variation $16^{\circ} 30'$ East.
 Chas Fritz }
 James W Wends } Chainmen. D B Scott, County Surveyor
 By J A Brunsey, Deputy

Plat of Survey



Scale 30 Chains to one inch

County Surveyors Office

Washoe City June 19th 1863.

I hereby certify, that the foregoing copy of field notes of survey on the above Plat presents a true description and delineation of the tract of land designated as surveyed by me. May 21, 1863

D B Scott, County Surveyor for Washoe County

By J A Brunsey Deputy.

Recorded at Request of R E Meyer, 15 Aug 1863, at 3 o'clock P.M.

P. C. Shannon County Recorder

Survey No 150.

Washoe County, Nevada Territory

Notes of a survey made for Frank Brecker of a certain tract or parcel of Timberland together with all the water privileges thereon, situated lying and being in Thomas' Canon on the Eastern slope of the Sierra Nevada Mountains about six miles North westerly from Washoe City in the County and Territory aforesaid: of which tract of land the following are the boundaries to wit: Beginning at a pine tree 8 inches in diameter, Marked "F. B. No. 1" for the N. E. corner of J. Black's Red Rock ranch, also F. B. No 1" for N. W. corner, thence S. $37^{\circ} 30'$ E. 55.00 chains along east line of Red Rock Ranch, crossing Thomas canon to crest of Mountain to a sugar pine 3 feet in diameter, Blazed and marked "F. B. No 2" also "J. B. No 5". Thence along crest of mountain N $68^{\circ} 30'$ E 40.00 chains to stake marked "F. B. No 3" in monument of stone dead pine 3 feet in diameter, bears N. 55° W. 8 links distant, Thence N $82^{\circ} 30'$ E. 22 chains to a white fir, 4 feet in diameter, for corner blazed and marked F. B. No. 4". Thence N $40^{\circ} 30'$ E. 42.50 chains to yellow pine 4 feet in diameter, blazed and marked for corner "F. B. No 5." Thence N. $1^{\circ} 30'$ W. 25.00 chains to a double pitch Pine, 9 inches in diameter, Blazed and marked "F. B. No 6" for corner. Thence S. 87° W. 45.00 chains to stake marked "F. B. No 7." a white fir, 3 feet in diameter, Blazed, bears N. $42^{\circ} 30'$ W. 50 links distant and north of F. Brecker's house thence N. $45^{\circ} 30'$ W. 1300 chains, to a hollow white fir, 3 feet in diameter, Near Thomas Canon creek Marked F. B. No 8. for corner, Thence N $21^{\circ} 30'$ W 40.00 chains crossing Thomas Canon to Yellow pine 2 feet in diameter, Blazed and marked F. B. No 9" for corner, thence N $70^{\circ} 30'$ E 25.00 chains to stake marked "F. B. No 10. in monument of stone; thence N $53^{\circ} 30'$ W. 31.50 chains ascend steep Mountain to a yellow pine 3 feet in diameter, Blazed and marked "F. B. No. 11. thence S. $38^{\circ} 15'$ W. 100.00 chains crossing canon and along slope of Mountain, to the place of beginning; and containing within said above described boundaries Five hundred fourteen and $\frac{42}{100}$ Acres, Courses expressed from the true Meridian, Magnetic Variation, $16^{\circ} 30'$ East.

James Black }
 Frank Brecker }
 Chas. M. }
 Chamberlain }

D. B. Scott, County Surveyor,
 By, J. W. Foreman, Deputy County
 Surveyor.

Plat of Survey.



Scale 40 Chains to 1 inch
 County Surveyors Office
 Washoe City August 18th 1863.

I Herby Certify that the foregoing copy of field notes of survey and the above Plat presents a true description and delimitation of the tract of land designated as surveyed by me, August 17, 1863

D. B. Scott, County Surveyor for Washoe County, N.T.

By, S. W. Foreman, Deputy County Surveyor of Washoe County, N.T.
 Recorded at request of J. Becker, 19 Aug, 1863, at 10 o'clock A.M.,

P. C. Shannon,

County Recorder

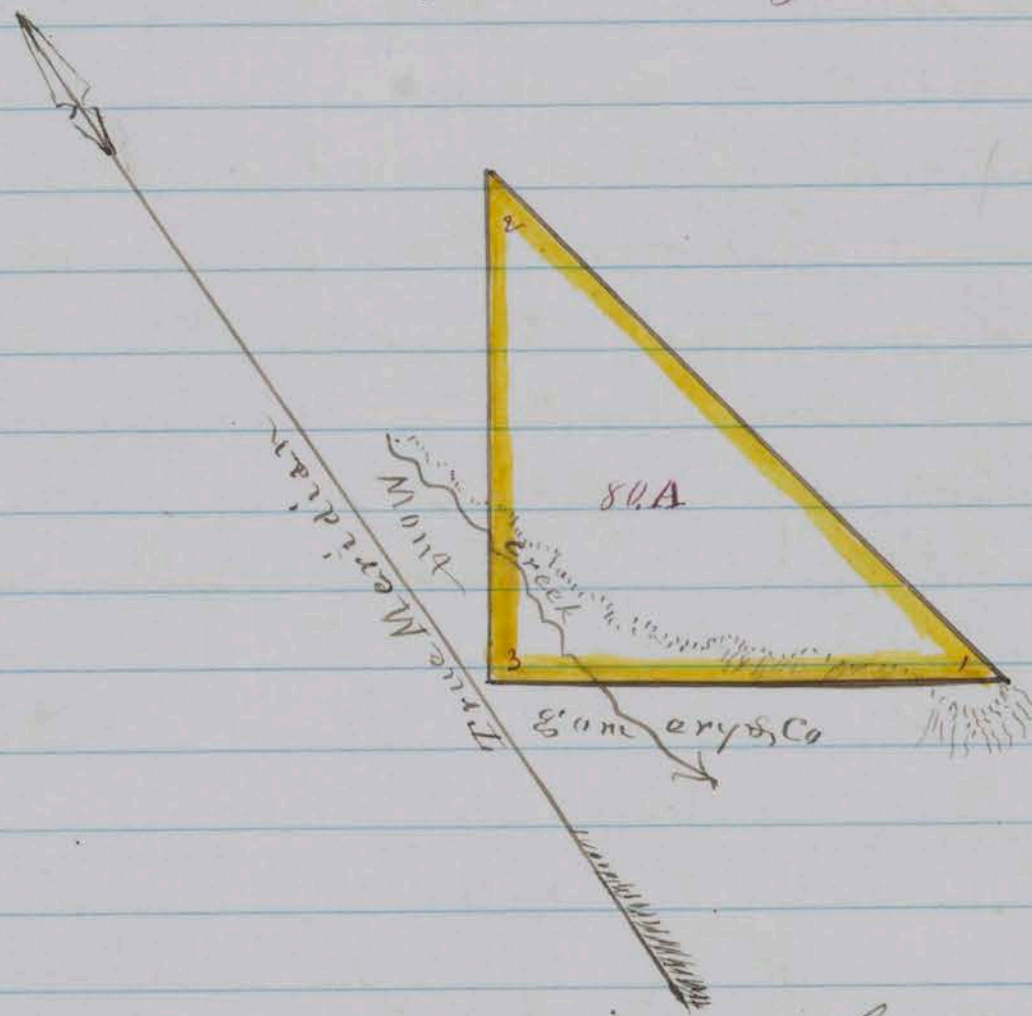
Survey No. 176 B

Washoe County, Nevada Territory
 Notes of a survey made for Geo H. Montgomery of a certain tract or parcel of Timber land, situated lying and being about one mile northerly from the northern extremity of Lake Bigler and adjoining survey for Montgomery & Co on the North east in the County and Territory aforesaid; of which tract of land the following are the boundaries, to wit: Beginning at Corner No 5 of Montgomery & Co's, survey, post marked M No 1 and running thence N 42° W. 56.30. chains to white fir, 18 inches in diameter on line of Montgomery & Co's survey. Blazed and marked for corner M No 2. Thence south $33\frac{1}{2}^{\circ}$ W. 40.00. chains to post No 4 of Montgomery & Co's Survey marked also M No 3. Thence south $56\frac{1}{2}^{\circ}$ E along line of Montgomery & Co's survey 40.00 chains to the place of beginning. and containing

within said above described boundaries Eighty Acres
Courses expressed from the true Meridian; Magnetic
Variation $16^{\circ}30'$ East

Geo Montgomery } D. B. Scott, County Surveyor
J H Hathaway } Chairman. By J A Brumsey, Deputy.

Plat of Survey.



Scale 20 Chains to 1 inch

County Surveyors Office

Washoe City August 12th 1863.

I Hereby Certify, that the foregoing copy of field notes
of survey and the above Plat presents a true description
and delineation of the tract of land designated as
surveyed by me July 1st 1863.

D. B. Scott

County surveyor for Washoe County, N.V.

By J A Brumsey, Deputy.

Recorded at request of Geo Montgomery 26 August 1863 at 2 O'clock P.M.

P. C. Shannon

County Recorder

Survey No 184. F

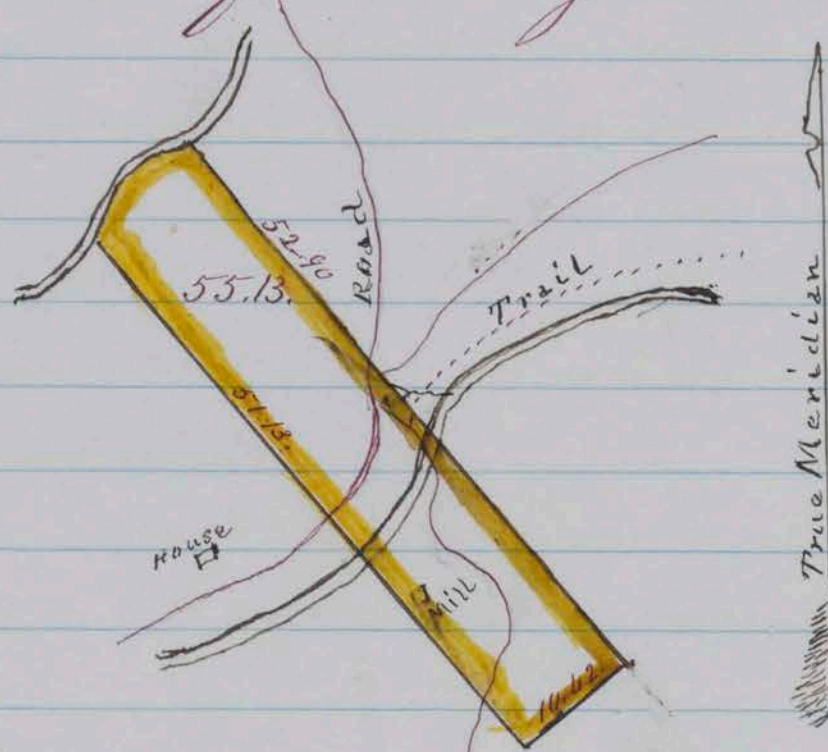
Washoe County Nevada Territory
Notes of a survey made for The New York and
Nevada Gold and silver Mill and Mining
Company of a certain tract or parcel of sage brush
land, situated lying and being about $\frac{3}{4}$ of a mile
north of Washoe City and on Allen Canon and
embracing the Atchison Mill site No. Two in the County
and territory aforesaid; of which tract of land
the following are the boundaries to wit. Beginning
at a stake marked "N W corner" for the S. W corner
standing about 4 feet west from the Washoe city

Milling and Manufacturing Co's Ditch on the west side of Allen Ravine, thence S 41° E 51.13 chains crossing Allen Canon to a stake for the S. E. Corner marked S.W. Corner. Thence N 49° E 10.42 chains to a stake for the N.E. corner and marked "S.E. Corner" thence N 41° W 52.90 chains re crossing Canon to a stake for the N.W. Corner standing about 14 feet west of "The aforesaid ditch. thence in a south westerly direction along west side of said ditch to the place of beginning; and containing within said above described boundaries fifty five and 13/100 Acres. Courses expressed from the true Meridian. Magnetic Variation 16° 30' East

James Craig
Frank Clark

D. B. Scott, County Surveyor
By S. W. Foreman Deputy
County Surveyor

Schünner
Plat of Survey



Scale 20 Chains to 1 inch
County Surveyors Office
Washoe City August 31st 1863.

I hereby Certify that the foregoing Copy of field notes of survey and the above Plat presents a true description and delineation of the tract of land designated as surveyed by me August 31, 1863.

D. B. Scott Co. Surveyor
By S. W. Foreman

Deputy County Surveyor for Washoe Co. N. D.

Recorded at Request of S. E. Avery, 4 Sept 1863 at 9. O'clock P. M.

P. C. Shannon.
County Recorder

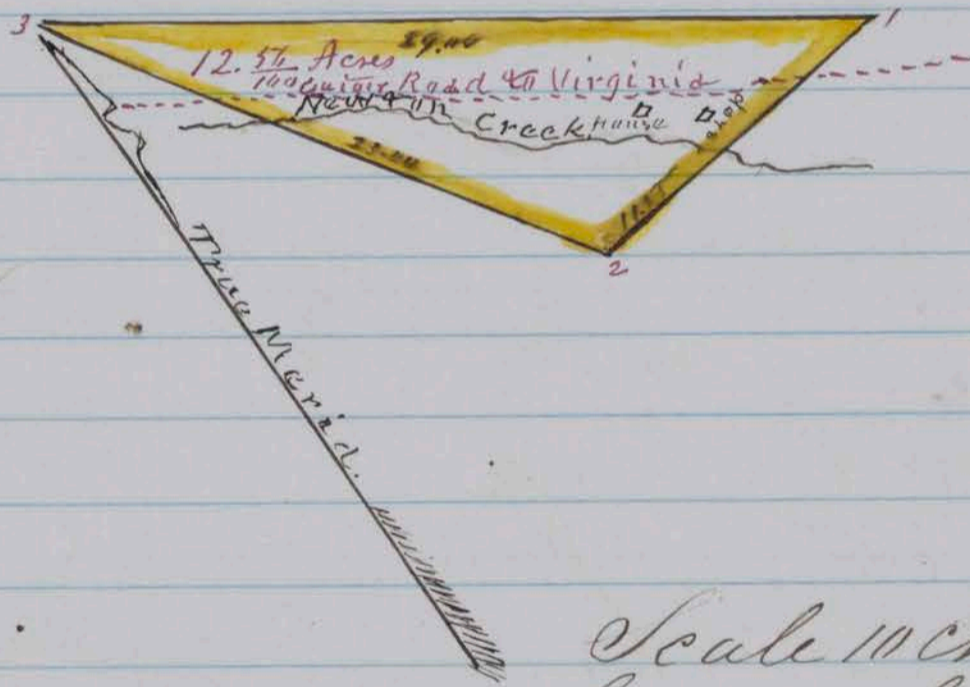
Survey No. 98.

Washoe County, Nevada Territory
 Notes of a survey made for W. F. Everett ^{of a certain tract or parcel} of sage land situated lying and being on the Newton Canon creek, about $\frac{1}{4}$ of a mile West of West's Hotel on the Geiger road from Truckee to Virginia in the County and Territory aforesaid; of which tract of land the following are the boundaries to wit. Beginning at a post marked for corner "W.F.E. No 1" on side hill North of road and creek whence east end of Everett's shop bears N $89\frac{1}{4}^{\circ}$ W. Thence running S. 74° W. 11.55 chains crossing road and creek to a post marked for corner "W.F.E. No 2" whence East end of shop bears N 56° E. Thence N $35\frac{3}{4}^{\circ}$ W. 2300 chains to a post marked for corner W.F.E. No 3. Whence east end of Blacksmith shop bears S. 50° E. Thence S $57\frac{1}{2}^{\circ}$ E 2900 chains to the place of beginning; and containing within said above described boundaries, Twelve and fifty six, one hundredths. Acres Courses expressed from the true Meridian. Magnetic Variation $16^{\circ}30'$ East.

W. F. Everett }
 J. A. Everett } Chairmen.

A. J. Hatch, Deputy
 County Surveyor

Plat of Survey



Scale 10 chains to 1 inch
 County Surveyors Office
 Washoe City January 5th 1863.

I hereby Certify, that the foregoing Copy of field notes of survey and the above Plat, presents a true description and delineation of the tract of land designated as surveyed by me December 10, 1862.

A. J. Hatch, Deputy
 County Surveyor for Washoe County N.V.

Recorded at Request of W. F. Everett, 4 Sep. 1863 at 12 o'clock M.

P. E. Shannon
 County Recorder

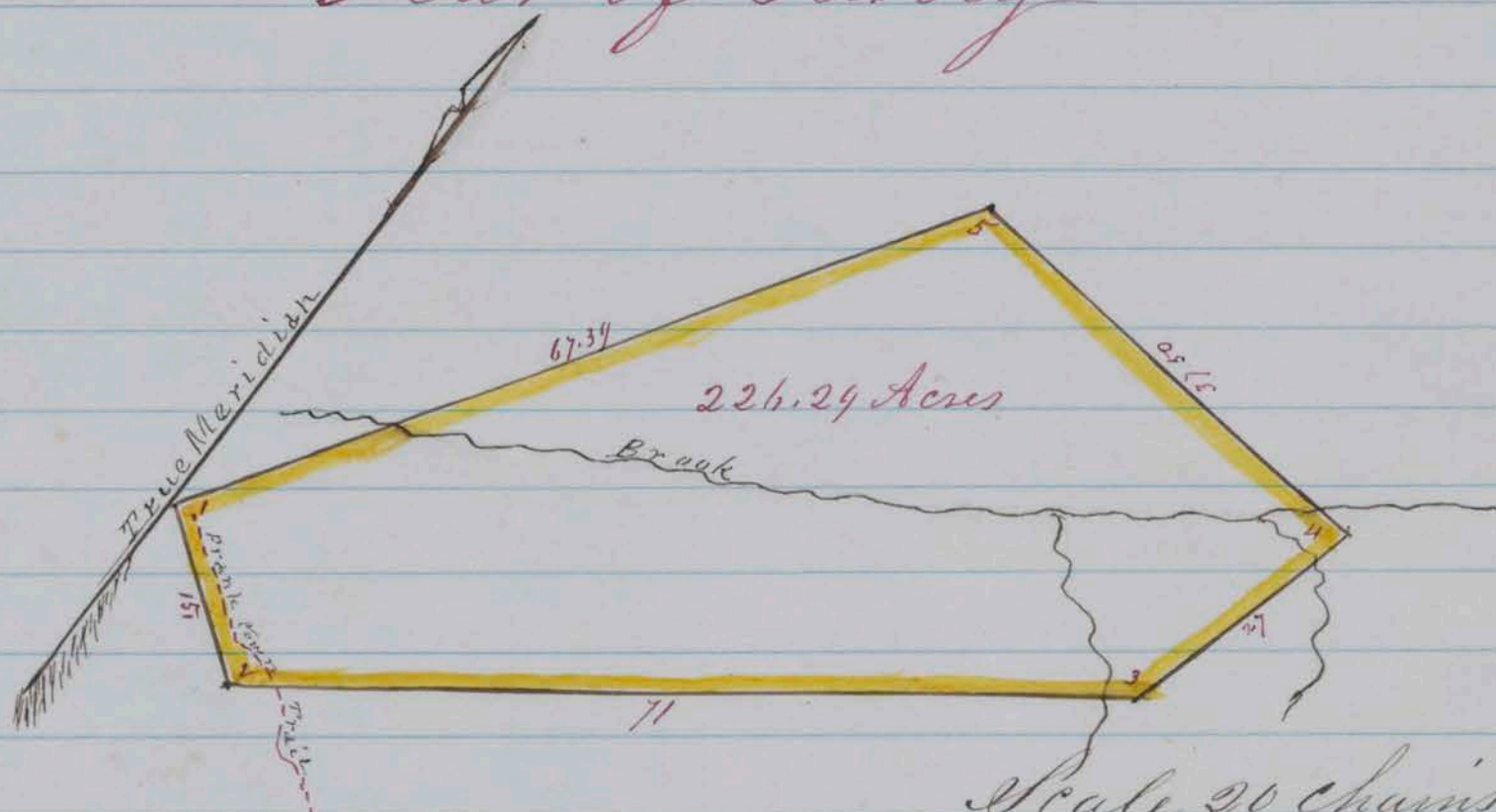
Survey No 175. B

Washoe County Nevada Territory
 Notes of a survey made for J. H. Hathaway and Fredrick Van Horn of a certain tract or parcel of Timber land, situated lying and being on western slope of the mountain at northern extremity of Lake Bigler, adjoining survey for Fulkerson & Co on the east, in the County and Territory aforesaid; of which tract of land the following are the boundaries, to wit: Beginning at a pine 8 inches in diameter (on east line of Collier's and Fulkerson's survey), blazed and marked for Corner "H & Co No 1" and running thence $S 33\frac{3}{4}^{\circ} E 15\frac{50}{100}$ Chains to fir post, marked "H & Co No 2" Thence $N 53\frac{1}{2}^{\circ} E 71\frac{50}{100}$ Chains to white fir 2 ft in diameter at the head of Springey Ravine blazed and marked for corner "H & Co No. 3." Thence $N 12^{\circ} E$ crossing ravine $21\frac{50}{100}$ Chains to yellow pine 2 ft in diameter, blazed and marked for corner "H & Co No 4." Thence $N 85^{\circ} W$, crossing ravine 37.50 Chains to post on east line of Fulkerson & Co's survey marked "H & Co No 5" from which yellow pine 2 $\frac{1}{2}$ ft in diameter blazed and marked B.T. bears $N. 87\frac{1}{2}^{\circ} W. 22$ links distant thence south $33^{\circ} 75'$ West, along the east line of Fulkerson & Co's survey 67.39 chains to the place of beginning; and containing within said above described boundaries Two hundred twenty six and $\frac{29}{100}$ Acres. Courses expressed from the true Meridian, Magnetic Variation $14^{\circ} 30'$ East.

Geo. Montgomery
 of H. Hathaway
 Chairman.

D. B. Scott, County Surveyor
 By J. A. Brunsey, Deputy

Plat of Survey



Scale 20 chains to 1 inch
 County Surveyors Office
 Washoe City August 13th 1863.

I hereby certify that the foregoing copy of field notes of survey and the above Plat presents a true description and delineation of the tract of land designated

as surveyed by me July 17th 1863.

D B Scott, County Surveyor for Washoe County N.V.

By J A Brunsey, Deputy -

Recorded at Request of M Holmes 7th Sep. 1863 at 9.30 AM.

P E Shannon,
County Recorder

Survey No 184 F.

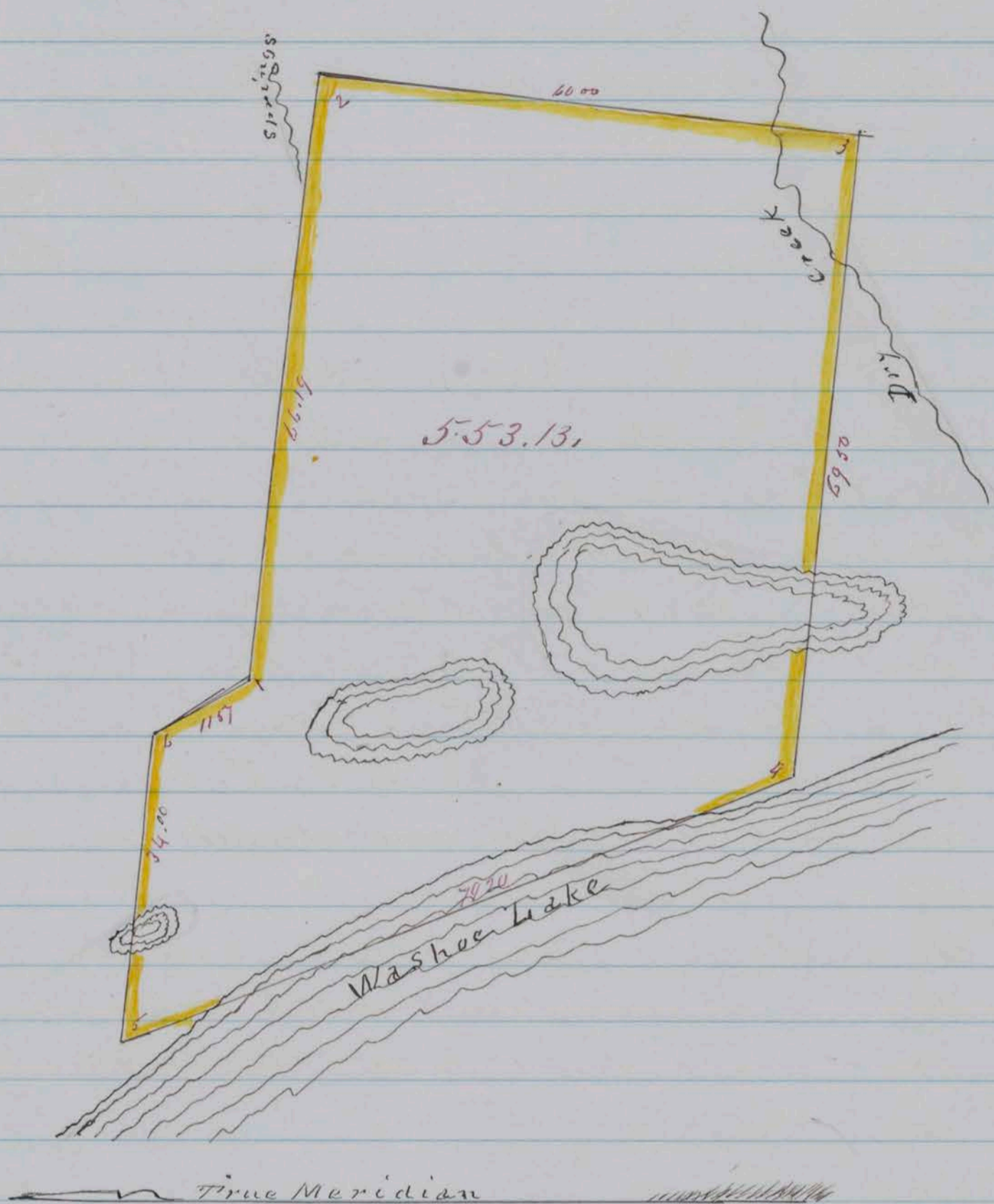
Washoe County, Nevada Territory

Notes of a Survey made for John Allender and J R Birch of a certain tract or parcel of sage brush land, situated lying and being on the east side of Washoe Lake and about six miles south easterly from Washoe City in the County and Territory aforesaid; of which tract of land the following are the boundaries, to wit; Beginning at a stake marked "A & Co No 1" also a small stake marked "G" A & Co No 5" and "I. A. No 4" thence S. 82° 30' E 66.14 chains to a stake for the N & E Corner marked "A & Co No 2" from which a flat stone with a small round basin in the centre bears S 64° W. distant 60 links and about one chain south westerly from Gaston and Allens Cabin thence S. 7° 30' W. 60 chains to a stake for the S. & E Corner marked "A & Co No 3" from which a square rock about 6 x 8 feet and 5 feet high bears N 10° E distant 2.54 chains, thence N 82° 30' W. 49.30 chains to a stake on margin of Washoe lake marked "A & Co. No 4" thence along near the margin of Lake N 30° 30' W. 79.20 chains to a stake near the margin of Washoe lake marked "A & Co No 6" thence S 82° 30' E 34.00 chains to a stake, marked "A & Co No 7" crossing small circular lake. Thence S. 29° E 11.57 chains, to the place of beginning; and containing within said above described boundaries Five Hundred fifty three and ¹⁰⁰/₁₀₀ Acres. Courses expressed from the true Meridian; Magnetic Variation 16° 30' East.

J R Birch }
 } chairmen.

D B Scott,
County Surveyor
By S W Foreman Deputy

Plat of Survey



Scale 20 Chains to 1 inch
 County Surveyors office
 Washoe City, September 1st 1863.

I hereby Certify, That the foregoing Copy of field Notes of Survey and the above Plat presents a true description and delineation of the tract of land designated as surveyed by me September 1st 1863.

J B Scott

County Surveyor for Washoe County N.T.
 S W Sherman Dep. County Surveyor

Recorded at Request of J. A. Glender 7th Sep. 1863. at 10 o'clock A.M.

P O Shannon
 County Recorder

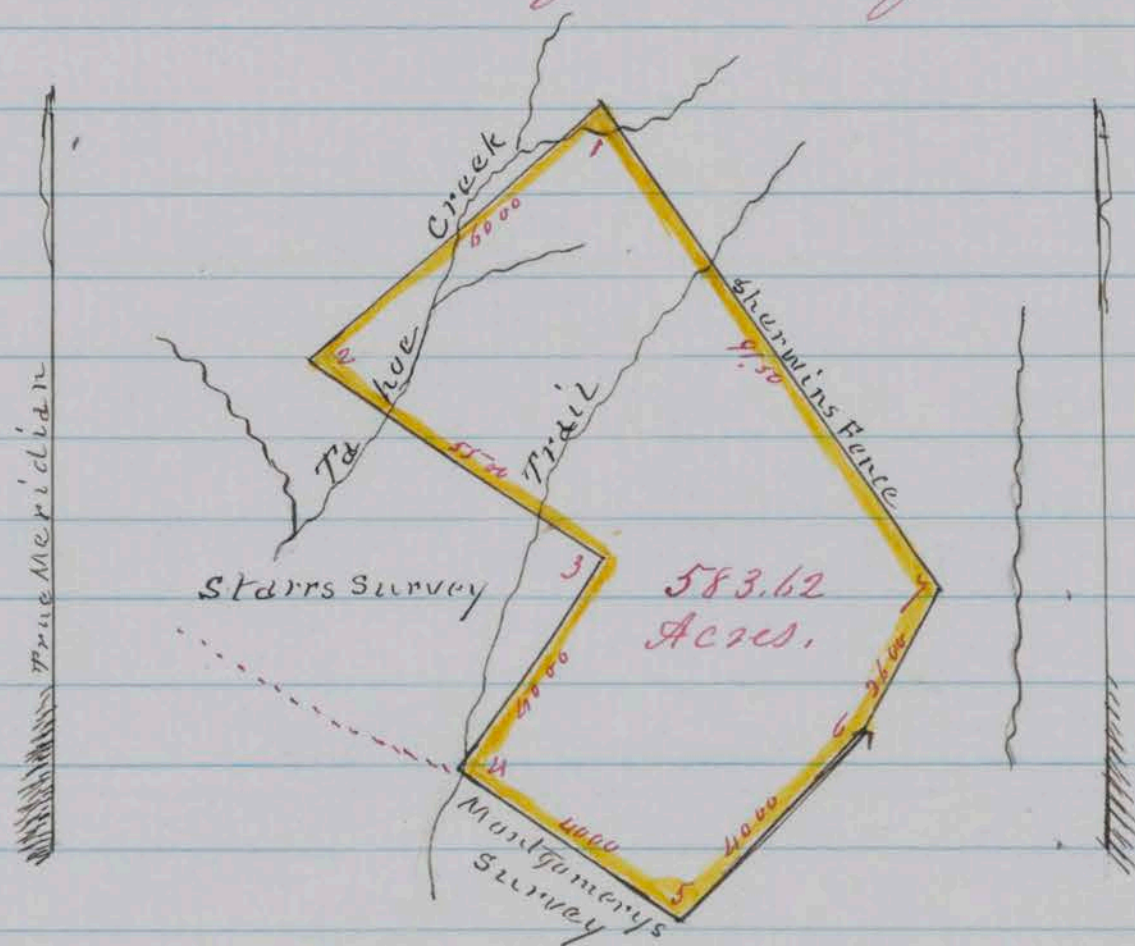
Survey 1861. F

Washoe County, Nevada Territory
 Notes of a survey made for Joel Mc Millin, John Ricketts, Samuel Stewart and William Woolin of a certain tract or parcel of Timber land situated lying and being about two miles east of Lake Bigler ^(on Washoe Creek and on the trail from Washoe City to said Lake Bigler) or Tahoe in the County and Territory aforesaid; of which tract of land the following are the boundaries, to wit; Beginning at a Pine

tree 3 feet in diameter marked "J. R & Co No 1" for N W corner ~~of said survey~~ also marked for S. W corner of J. L. C. Sherwin's claim; standing on the west bank of Tahoe Creek; thence S 48° 30' W. 40.00 chains, down said creek to a stake marked "J. R & Co No 2" on North line of P. Rice's survey and 15.00 chains west of his N E corner. Thence along said Rice's North line and continuing along North line of A. Q. Starrs survey, S 56° 30' E 55.60 chains to N E corner of said Starrs survey to a stake marked "J. R & Co No 3" also A. No 3. Thence S 33° 30' W. 40 chains to S E corner of said Starrs survey, a yellow pine 30 inches in diameter, blazed and marked "J. R & Co No 4" also "A No 2". on North line of the Montgomery survey, thence S 56° 30' E 40.00 chains along Montgomery's North line to N E corner of said survey a P. Pine ^{no 3 thence N 48° 30' E. 40.00 chains crossing ridge to a stake marked J. R & Co} 3 feet diameter marked "J. R & Co. No 4" also "M M & Co No 4" a white fir 30 inches in diameter bears S. 48° 30' W 50 links distant, thence N 24° 00' E 26.00 chains to a Red fir, in south line of Sherwin's fence marked for N E corner, a blaze and "J. R & Co No 7". Thence N 34° 45' W 91.50 chains with line of Sherwin's fence crossing trail to the place of beginning; and containing within said above described boundaries, Five hundred Eighty three and 62/100 Acres. Courses expressed from the True Meridian; Magnetic Variation 16° 30' East

John Rickett }
 Joel McMillan } Chainmen. J. B. Scott County Surveyor

Plat of Survey



Scale 40 chains to 1 inch
 County Surveyors Office
 Washoe City August 22, 1863,

I Hereby Certify that the foregoing Copy of field

Notes of Survey and the above Plat presents a true description and delimitation of the tract of land designated as surveyed by me August 21, 1863.

S. W. Foreman, Dep. Co. Sur

D. B. Scott County Surveyor for Washoe County, N. T.

Recorded at Request of Jno Ricketts 7 Sept 1863, at 4 o'clock P.M.

F. E. Shannon

County Recorder

Survey No 187. F.

Washoe County, Nevada Territory

Notes of a Survey made for Thomas Beynon, Elias Silba and Simon Santillan of a certain tract or parcel of Timberland, situated, lying and being about 4 miles N. East from Steamboat Springs in the Washoe Range of Mountains in the County and Territory aforesaid; of which tract of land the following are the boundaries, to wit: Beginning at a post marked "T. B. No. 1. S. E. Corner" in a natural monument of stone on a high ridge from which Huffakers chimney bears N 65° 30' W. Thence N 2° 30' W 34.00 chains to a stake marked "T. B. No 2. S. W. corner" on the south side of a high cliff of rock. Thence S 76° 30' W. 90 chains to a stake marked "T. B. No. 3." in monument of stone on a Knoll from which Huffakers chimney bears N 64° 30' W and Steamboat Springs Hotel bears S. 37° 30' W. Thence S. 18° E 44.50 Chains to a stake marked "T. B. No 4" on a high point, where a large ledge of rock crosses it. Thence N 68° 30' E. 81.00 chains to the place of beginning; and containing within said above described boundaries, Three hundred twenty eight and $\frac{58}{100}$ Acres. Courses expressed from the true Meridian; Magnetic Variation 16° 30' East.

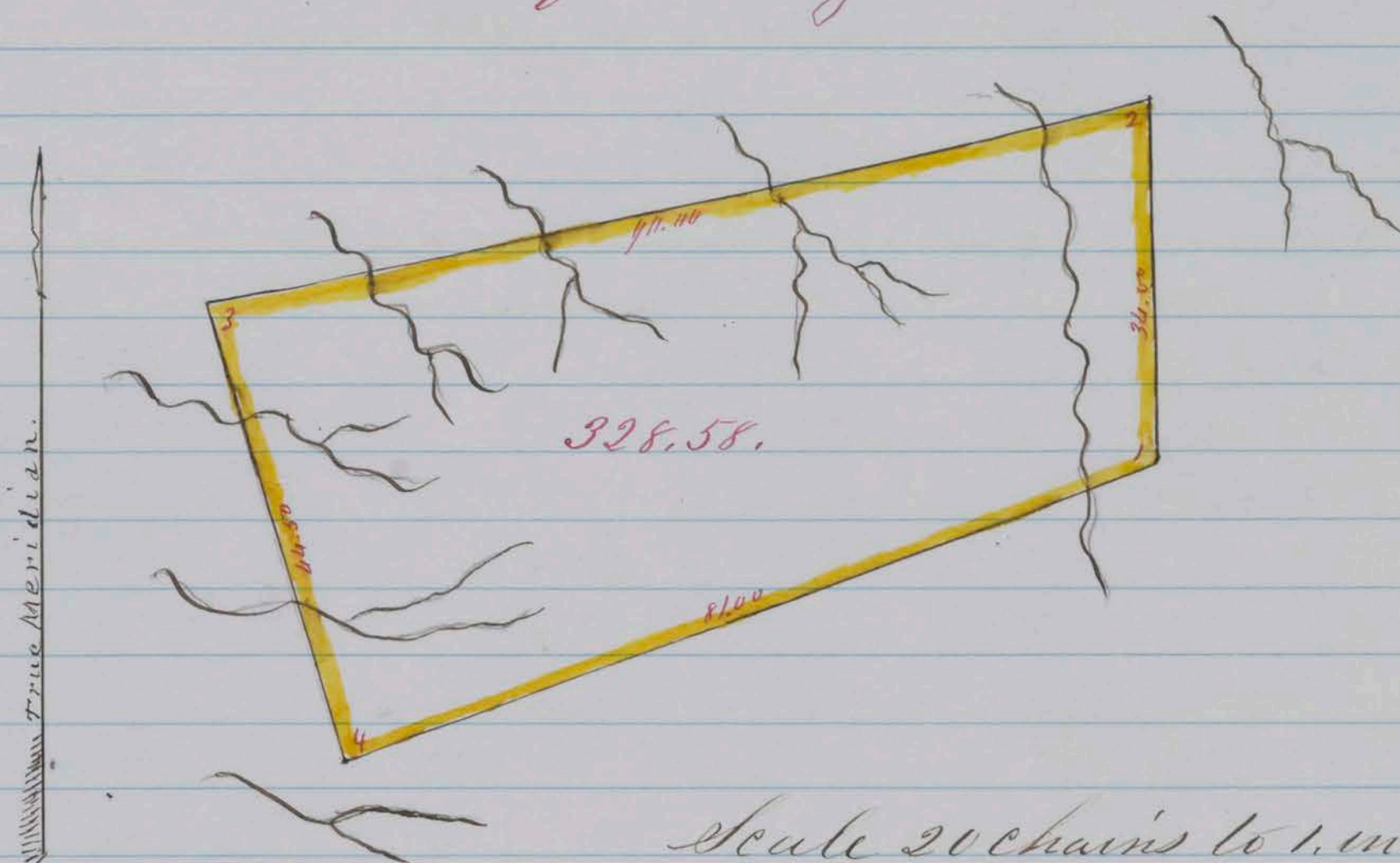
Simon Santillan }
Elias Silba }

D. B. Scott County Surveyor
S. W. Foreman, Dep.

Chambers,

Plat of Survey

Plat of Survey



Scale 20 chains to 1. inch

County Surveyors office

Washoe City September 7th 1863.

I Hereby Certify that the foregoing Copy of field notes of survey and the above Plat presents a true description and delineation of the tract of land designated as surveyed by me September 7th 1863.

D. B. Scott.

County Surveyor for Washoe County N. T.

S. W. Foreman, Deputy,

Recorded at Request of Thomas Beyones September 8th 1863, at 9.30. O'clock A.M.

P. E. Shannon.

County Recorder


Survey No 186 F

Washoe County, Nevada Territory
Notes of a Survey made for Samuel Garrison of a certain tract or parcel of Sage brush land situated, lying and being on the eastern shore of Washoe Lake, about five miles south easterly from Washoe City, in the County and Territory aforesaid; of which tract of land the following are the boundaries, to wit; Beginning at a post near the margin of Washoe Lake marked S. G. No 1. also R. S. R No 1" being also the S. E. Corner of Captain Riddle's Survey; thence S. 46° E. 2000 chains along margin of Lake to a stake for the S. W. Corner and marked S. G. No 2" also S. E. H. No 1" thence east 81.50 chains to a stake marked S. G. No 3. for the S. E. corner it being also the S. W. Corner of John and Roman's Survey, thence north, 61.00 chains to a stake for the N. E. Corner and marked S. G. No 4. it being also the N. W. corner

of Johnson and Bowmans survey, thence West 16.00 chains, to a stake marked S. G. No 5 for the N.W. corner, thence South 47.00 chains to a stake marked S. G. No 6" thence West 80.00 chains, to the place of beginning, and containing within said above described boundaries, One Hundred Ninety Nine and 45/100 Acres, expressed from the true Meridian, Magnetic Variation East.

Samuel Gunnison }
D. B. Scott, County Surveyor }
Chainmen.

Plat of Survey.



Scale 20 chains to 1 inch
County Surveyors office
Washoe City September 5, 1863.

I hereby Certify, that the foregoing Copy of field notes of survey and the above Plat presents a true description and delineation of the tract of land designated as surveyed by me September 5, 1863.

D. B. Scott

County Surveyor for Washoe County, N. D.
S. W. Foreman Deputy

Recorded Request of S. Gunnison, 9 Sep, 1863, at 9⁰⁰
o'clock A M

P. C. Shannon,
County Recorder

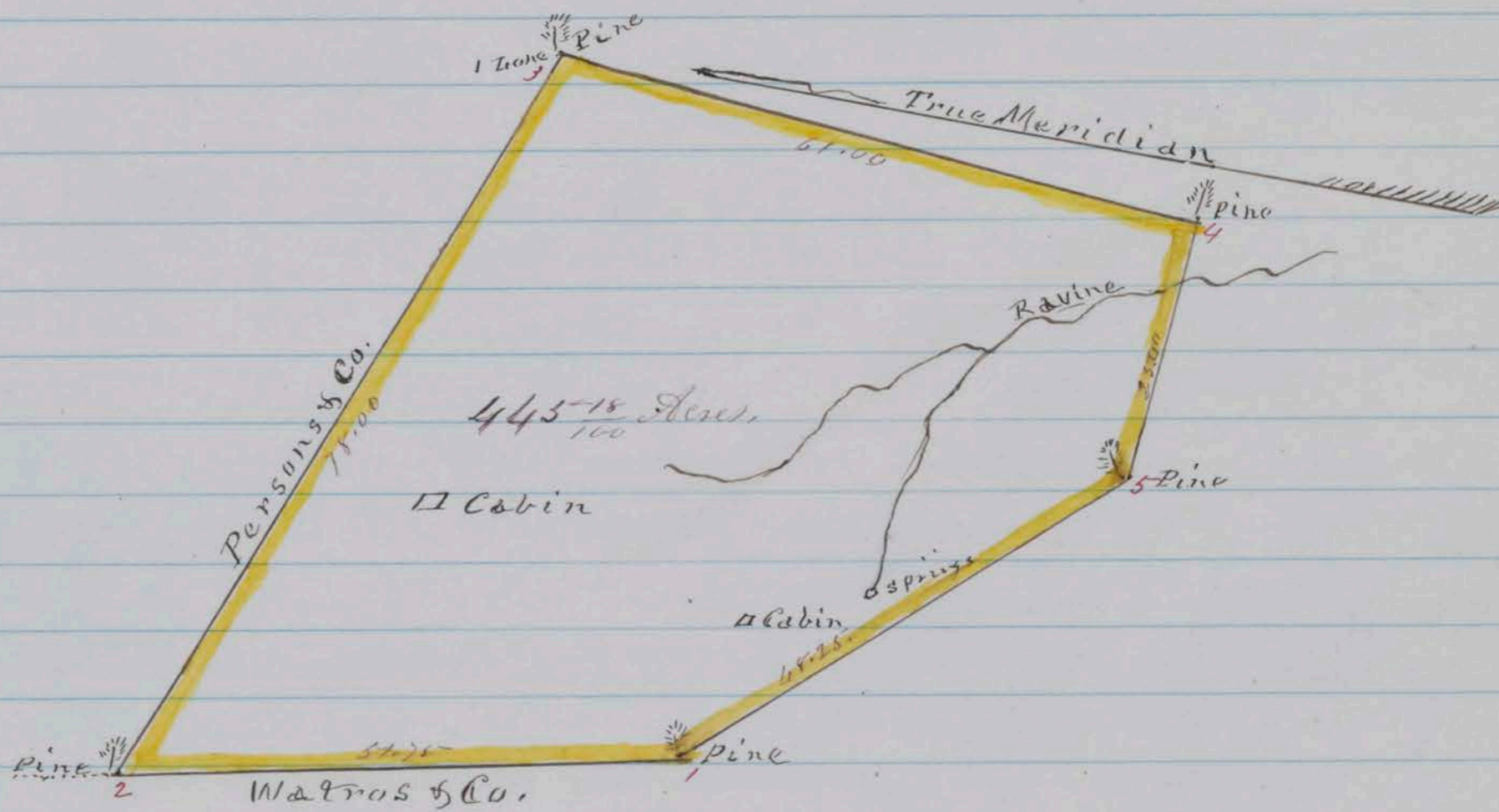
Survey 177. H.

Washoe County Nevada Territory
Notes of a survey made for Frank J. Braden,
Charles Webber and Robert Rinear of a certain tract
or parcel of Timberland, situated lying and being
south of and adjoining the "Perrons tract" about
five miles west of Hufferakers in the County and
Territory aforesaid; of which tract of land the follow

ing use the boundaries to wit: Beginning at station No 1 of Watros and Bruce's survey "a pine 3 feet diameter blazed and marked for corner W and B. No 1" on west slope of ridge and near the foot of a fallen tree" also marked for corner "W. B. & K. No 1". Thence running N 13 1/4° W. with Watros and Bruce's line 51.75 chains to a pine 1 foot diameter blazed and marked for corner "W. B. & K. No 2". Thence S. 69 3/4° W. 78.00 chains to a lone pine 3 1/2 feet diameter blazed and marked for corner "W. B. & K. No 3". Thence S. 41° W. 61.00 chains to the west one of twin pines (on west side of small ravine) blazed and marked for corner "W. B. & K. No 4". Thence N 86 3/4° W. to a pine (on top of spur 3 feet diameter blazed and marked for corner "W. B. & K. No 5". Thence N 41 3/4° W 48.25 chains, to the place of beginning and containing within said above described boundaries Four hundred and forty five and 18/100 Acres. Courses expressed from the true Meridian. Magnetic Variation 16° 30' East.

Robert Kincaid }
 Wm E Bruce } Chairmen, County Surveyor.
 A J Hatch Deputy

Plat of Survey



Scale 20 chains to 1 inch
 County Surveyors office

Washoe City September 7, 1863.

I hereby Certify, that the foregoing copy of field notes of survey and the above Plat presents a true description and delineation of the tract of land designated as surveyed June September 1863.

D B Scott, County Surveyor for Washoe County N.T.
 By A J Hatch Deputy.

Recorded at Request of A J Hatch Sep 9th, 1863 at
9.30. O'clock A.M.


P. E. Shannon
County Recorder

Survey No. 189 F

Washoe County, Nevada Territory.

Notes of a Survey made for Charles Wormsworth
E B Evans, Elijah Poor, and Ferman Hoxsie of a
certain tract or parcel of Sage Brush land, situated
lying and being in Washoe Valley on the east side
of Washoe Lake and about five miles Southeastly from
Washoe City in the County and Territory aforesaid;
of which tract of land the following are the boundaries
to wit: Beginning at a stake planted on the margin
of the lake and marked for the S. E. Corner of Captain
Riddle's Survey also for the N. W. Corner of Samuel
Gunnison's Survey and also marked for the S. W.
Corner "C. W. No 1." Thence N 10° E. 53.50 Chains along Cap
tain Riddle's east line, to his N. E. corner to a stake
marked "C. W. No 2" also "R. F. R. No 2," thence S. 89° E 70.
75. chains, to a stake marked "C. W. No 3" for the N. E.
corner standing 4 chains North of S Gunnison's N
W Corner. Thence south 57.00. Chains along said Saml
Gunnison's west line to a stake marked "S. G. No 6"
thence along said S Gunnison's North line going
west 80.00. Chains to the place of beginning; and
containing within said above described bounda
ries. Four hundred sixteen and 9/100 Acres, Courses
expressed from the true Meridian; Magnetic
Variation 16° 30' East.

Charles Wormsworth } D B Scott, County Surveyor
Montgomery } Chairmen
Plat of Survey.



Scale 20 Chains to 1 inch

County Surveyors Office
Washoe City September 9th 1863.

I Herby Certify, that the foregoing copy of field notes of survey and the above Plat presents a true description and delineation of the tract of land designated as surveyed by me September 9th 1863.

D. B. Scott

County Surveyor for Washoe County, N.T.
S. W. Foreman, Deputy

Recorded at Request of C. Wormsworth 10. Sep 1863 at 10 o'clock A.M.

P. C. Shannon
County Recorder

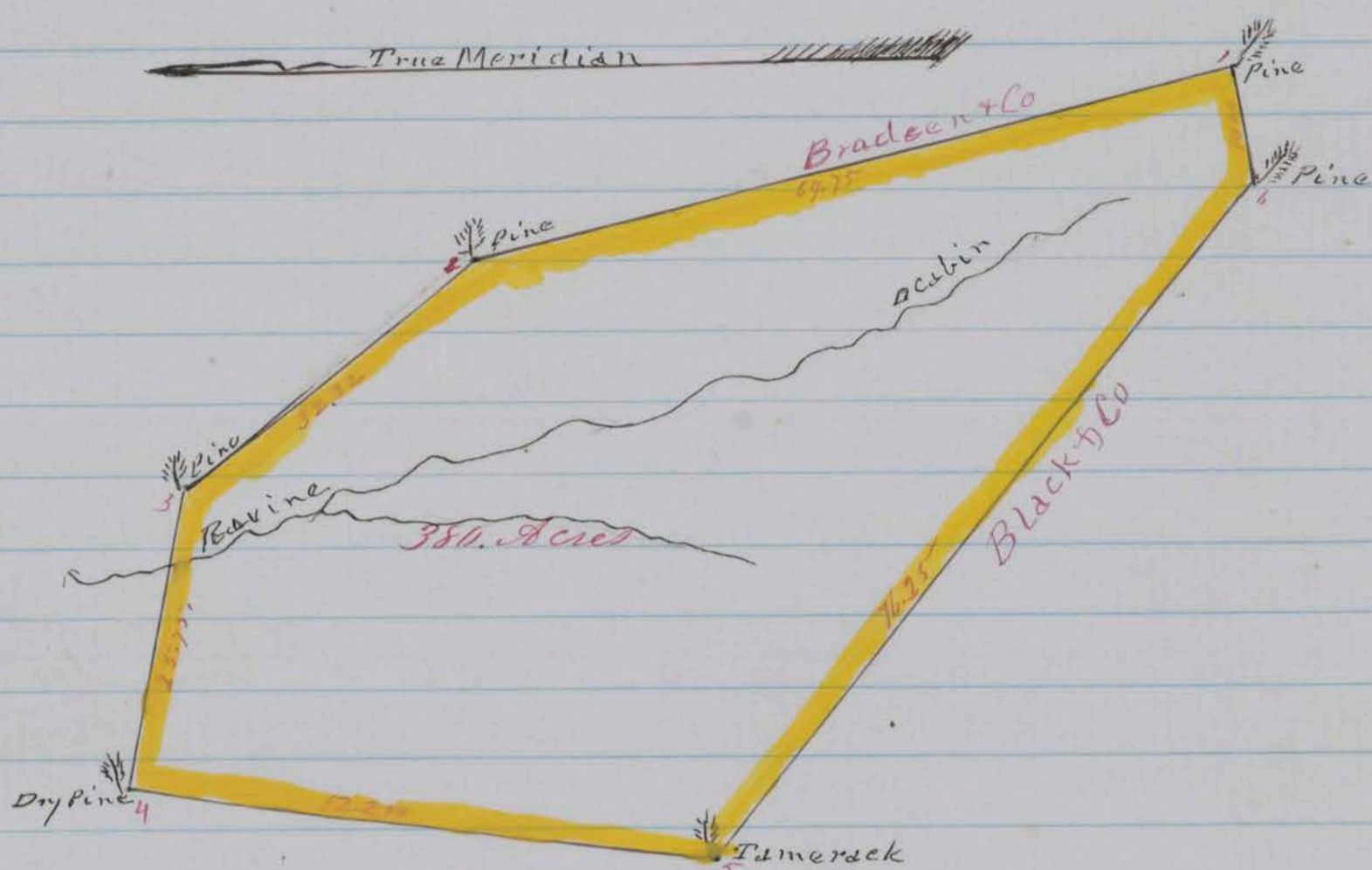
Survey No 176. H

Washoe County Nevada Territory

Notes of a survey made for Nicias Watros and Wm E Bruce of a certain tract or parcel of Timber land situated lying and being about five miles west of Hufferakers and adjoining the timber Ranches of Persons Geo. & Black & Co's in the County and Territory aforesaid; of which tract of land the following are the boundaries to wit; Beginning at a pine three feet diameter blazed and marked for corner "W & B No 1" (on west slope of Ridge and near the foot of a fallen tree) Thence running along ridge N 13 1/4° W 69.75 chains to a pine 3 feet diameter on rocky point of hill blazed and marked for corner "W & B No 2". Thence N 38 1/4° W 32.32 chains to a fir 1 foot diameter blazed and marked for corner "W & B No 3". Thence N 78 1/4° W. 25.75 chains to a white dry pine 3 feet diameter blazed and marked for corner "W & B No 4". Thence S. 8° W. 52.25 chains to a Sumerack 10 inches diameter blazed and marked for corner "W & B No 5". Thence S. 31° E 76.25 chains to a pine 3 feet diameter blazed and marked for corner "W & B No 6". Thence N 81° E 10.00 chains to the place of beginning; and containing within said above described boundaries Three hundred and Eighty Acres courses expressed from the true meridian; Magnetic Variation 16° 30' East

Nicias Watros } A J Hatch Deputy County
Wm E Bruce } Chairman Surveyor

Plat of Survey



Scale 20 Chains to 1 inch

County Surveyors office

Washoe City September 7th 1863

I Herely Certify. That the foregoing Copy of field notes of survey and the above Plat presents a true description and delineation of the tract of land designated as surveyed by me August 31st 1863.

D B Scott

County Surveyor for Washoe County N.T.

By D J Hatch, Deputy.

Recorded at Request of A. R. Bouzey on 11th Sep. 1863.
at 9. O'clock A.M.

P. C. Shannon

County Recorder

Survey No. 188.F

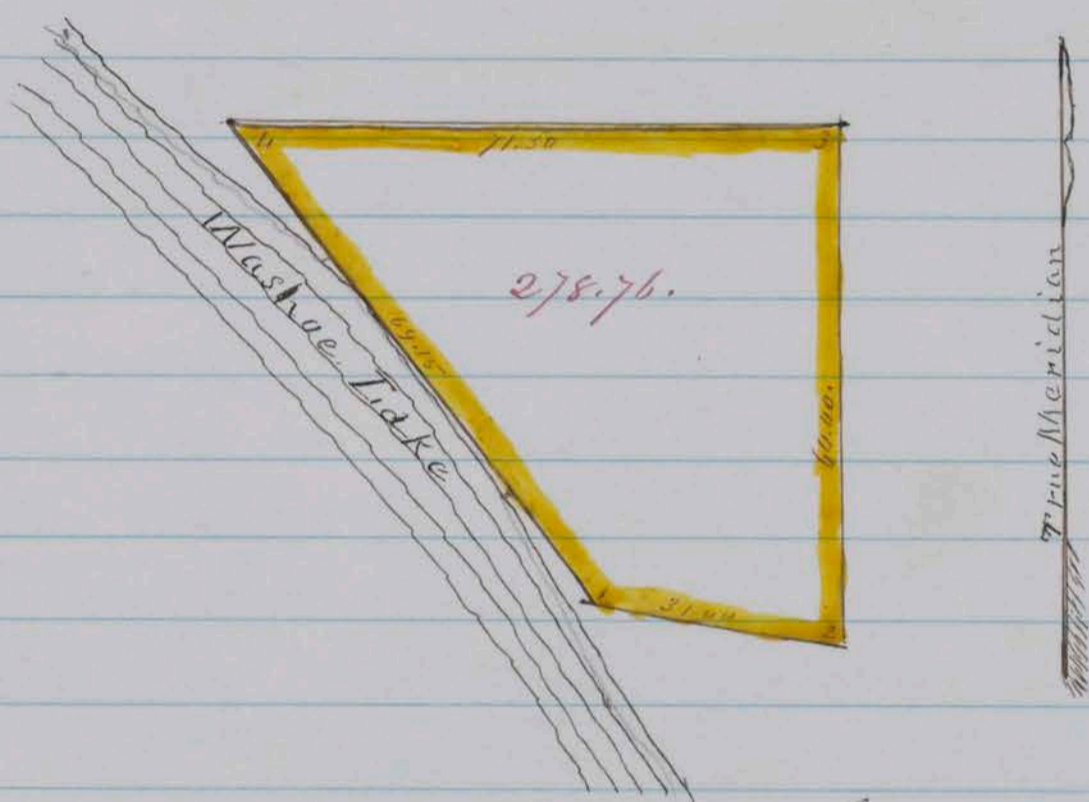
Washoe County, Nevada Territory

Notes of a Survey made for J. F. Harroun of a certain tract or parcel of Sage Brush land situated lying and being on the east side of Washoe lake in Washoe Valley and about five miles South easterly from Washoe City in the County and Territory aforesaid; of which tract of land the following are the boundaries, to wit; Beginning at the N.W. corner of J. A. Allenders survey being a stake on the margin of the lake, marked "I a No 6" thence S 82°.30' E 31.00 Chains along said Allenders North line to a stake marked "I. M. No 2" on the west line of Gaston and Allens survey; Thence North 60.00 chains to the N.W. corner of Gaston and Allens survey and marked "A. A. No 2 also I M No 3" Thence west 71.50 chains along the south

line of Samuel Gunnison's survey, to a stake on the margin of the Lake, it being the S. E. corner of Captain Riddles survey, also marked. "I M No 11" for the N. W. corner. Thence S 36° E. 64.15 chains along the margin of the Lake, to the place of beginning; and containing within said above described boundaries Two Hundred Seventy Eight and 7/10 Acres. Courses expressed from the true Meridian. Magnetic Variation 16° 30' East

J Montgomery } D B Scott County Surveyor
 W Montgomery } S W Foreman Dep.
 } Chairmen.

Plat of Survey



Scale 30. Chains to 1 inch
 County Surveyors Office
 Washoe City September 14, 1863

I Hereby Certify, that the foregoing Copy of field notes of survey and the above Plat presents a true description and delineation of the tract of land designated as surveyed by me September 9, 1863.

D B Scott.

County Surveyor for Washoe County NV
 S W. Foreman Deputy

Recorded Request of J Harroun Sep 16, 1863 at 9.00 clock A.M.

P. C. Shannon.
 County Recorder

Survey No 190. F

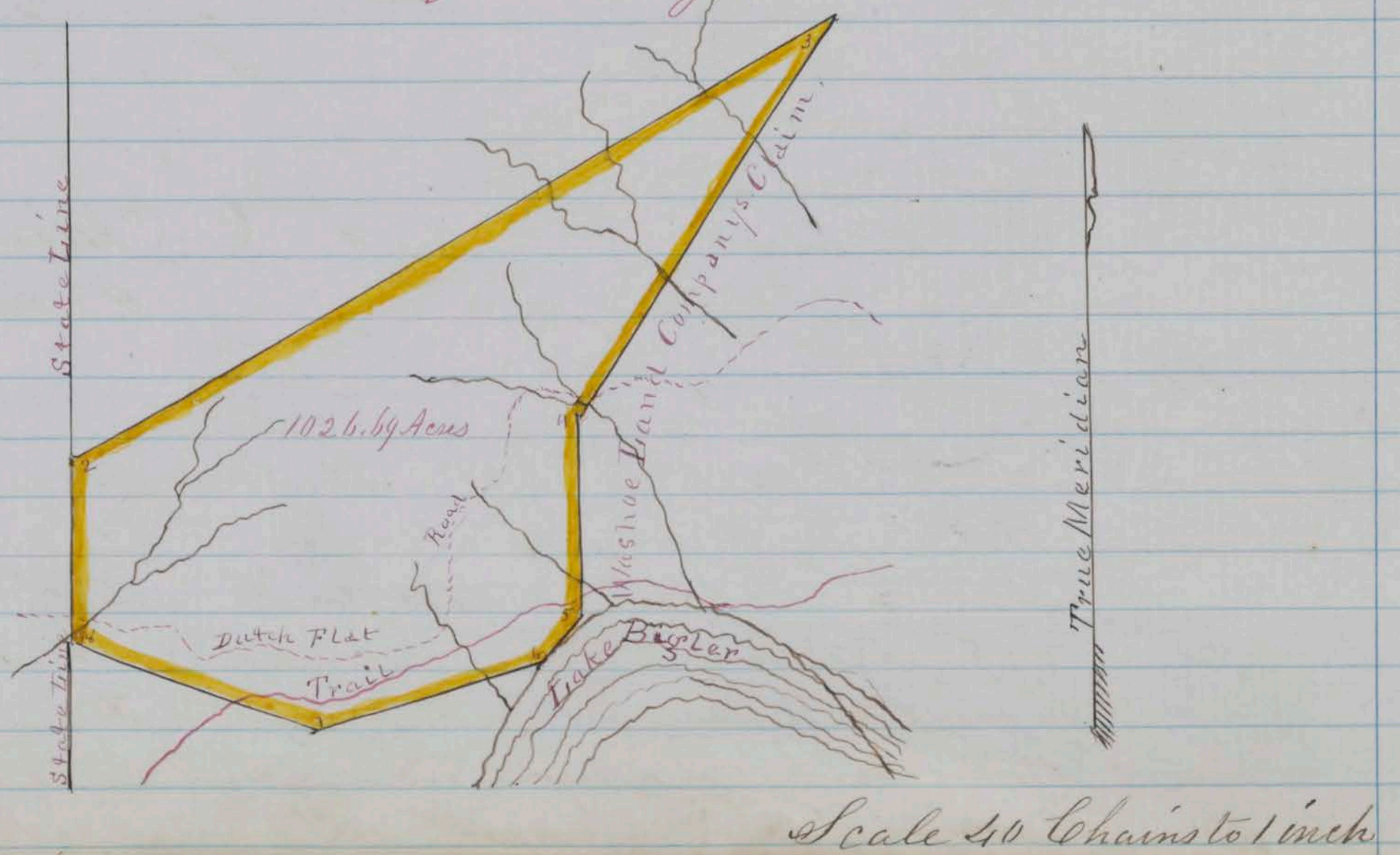
Washoe County, Nevada Territory
 Notes of a Survey made for A J Shearman, F. H. Burroughs, Josephus Brock, Charles Wormworth, C C Chace and C M Burroughs of a certain tract or parcel of Timber land situated lying and being on the North east border of Lake Bigler on the Sierra Nevada Mountains in the County and Territory afore

said, of which tract of land the following are the boundaries to wit: Beginning at a Fir tree, blazed and marked 3 notches and "S & Co No 1" S W corner" Standing on the State line between California and the Territory of Nevada 1 1/2 Miles North of the Lake shore and where a small brook crosses said line; Thence North 40.00 chains along said state line to a stake marked "N W corner, S & Co No 2" from which a Pine 6 inches in diameter blazed and marked "B.T. bears East, 10 feet distant. Thence N 61° 15' E 187.50 chains to a stake marked "W.I. Co. No 5" by a large fir tree, with 3 notches on Margin of a Canon; Thence S. 33° 30' W. 100.00. along the west line of the Washoe Land Co's claim crossing Canon and high point of hill to a stake marked "W.I. No 6 corner" a dead fir tree 3 feet in diameter bears S. 33° 30' W. 150 links distant. Thence South 41.30 Chains to two yellow pine trees, On Margin of Lake 2 feet in diameter and marked "W.I. No 7. Thence S 39° 30' W. 1500 chains along Margin of Lake to a pine tree 2 feet in diameter blazed and marked "S & Co Cor" Thence S 44° 30' W 50.00 chains, to a pine 6 inches in diameter, on crest of high rocky point and blazed and marked S & Co, S E Corner No 6" Thence N 68° 30' W. 55 chains, crossing hill and trail, to the place of beginning; and containing within said above described boundaries One thousand and twenty six 469/100 Acres, Courses expressed from the true Meridian; Magnetic Variation 16° 30' East

J. J. Shearman }
 J. H. Wormsworth }
 Chairmen.

D. B. Scott County Surveyor
 S. W. Foreman Deputy

Plat of Survey



County Surveyors Office

Washoe City September 14th 1863.

I. Hereby Certify that the foregoing Copy of field notes of survey and the above Plat presents a true description and delimitation of the tract of land designated as surveyed by me September 12th 1863.

D B Scott, County Surveyor for Washoe County^{N.J.}

S W. Foreman Deputy.

Recorded at Request of F. H. Burroughs 17. Sep 1863 at 7 o'clock. P.M.

P. E. Shannon.
County Recorder

Survey No. 191.F


Washoe County, Nevada Territory

Notes of a survey made for C. M. Foster of a certain tract or parcel of Stony and Lake land, situated lying and being in the Washoe range of Mountains about $\frac{3}{4}$ of a mile south of the head of Spanish Ravine and 6 miles N W of Virginia City in the County and Territory aforesaid; of which tract of land the following are the boundaries, to wit; Beginning at a stake marked "C M F No 1" in a Monument of Stone about 4 chains S.W. of Summit Lake; thence N $59^{\circ} 30'$ E 10.00 chains to a stake, marked "C M F No 2" in a Monument of Stone, thence N $30^{\circ} 30'$ W 6.50 Chains to a stake marked "C M F No 3" in a monument of Stone thence S $59^{\circ} 30'$ W 10.00 chains to a stake marked "C M F No 4" in a monument of stone, thence S $30^{\circ} 30'$ W 6.50 Chains (including Summit Lake within said said boundaries to the place of beginning, and containing within said above described boundaries $5\frac{1}{4}$ and $50/100$ Acs. Courses expressed from the true Meridian. Magnetic Variation $16^{\circ} 30'$ East

C M Foster }
S W. Foreman } Chairman

D. B. Scott
County Surveyor
S W Foreman, Deputy.

Plat of Survey



Scale 4 Chains to 1. inch
County Surveyors Office
Washoe City September 15th 1863

I Hereby Certify, that the foregoing copy of field notes of survey and the above Plat presents a true description and delineation of the tract of land designated as surveyed by me September 15th 1863.

D B Scott, County Surveyor for Washoe County, NV
S. W. Foreman Deputy

Recorded request S W Foreman 15 Sep 1863, at Six O'clock P.M.

P. E. Shannon,
County Recorder

Survey No. 179. B.

Washoe County, Nevada Territory

Notes of a survey made for Tom Cox, E. J. Scott, E. P. Brown and P. E. Shannon of a certain tract or parcel of Sage and Wood land, situated lying and being South of Baldwin's Creek, West of Allen Canyon and adjoining the Washoe City tract on the North and West in the County and Territory aforesaid; of which tract of land the following are the boundaries to wit; Beginning at a monument of stone which forms corner No 5 of Survey for P. E. Shannon and running thence N. $81\frac{1}{4}^{\circ}$ W. along south line of survey for P. E. Shannon 46.00 chains to post on east brow of hill west of Galena road marked "L. C. & Co No. 2" from which lone pine (East of Beck yard 20 inches in diameter blazed and marked B.T. bears S $7\frac{1}{4}^{\circ}$ E 2.56 chains dist. Thence S $83\frac{1}{4}^{\circ}$ W. 15.00 chains to post marked "L. C. & Co No 3". Thence N $81\frac{1}{4}^{\circ}$ W. 26.50 chains to post by line of fallen trees, marked "L. C. & Co No 4". Thence S $41\frac{3}{4}^{\circ}$ W. along line of fallen trees 4.19 chains to stump marked "L. C. & Co

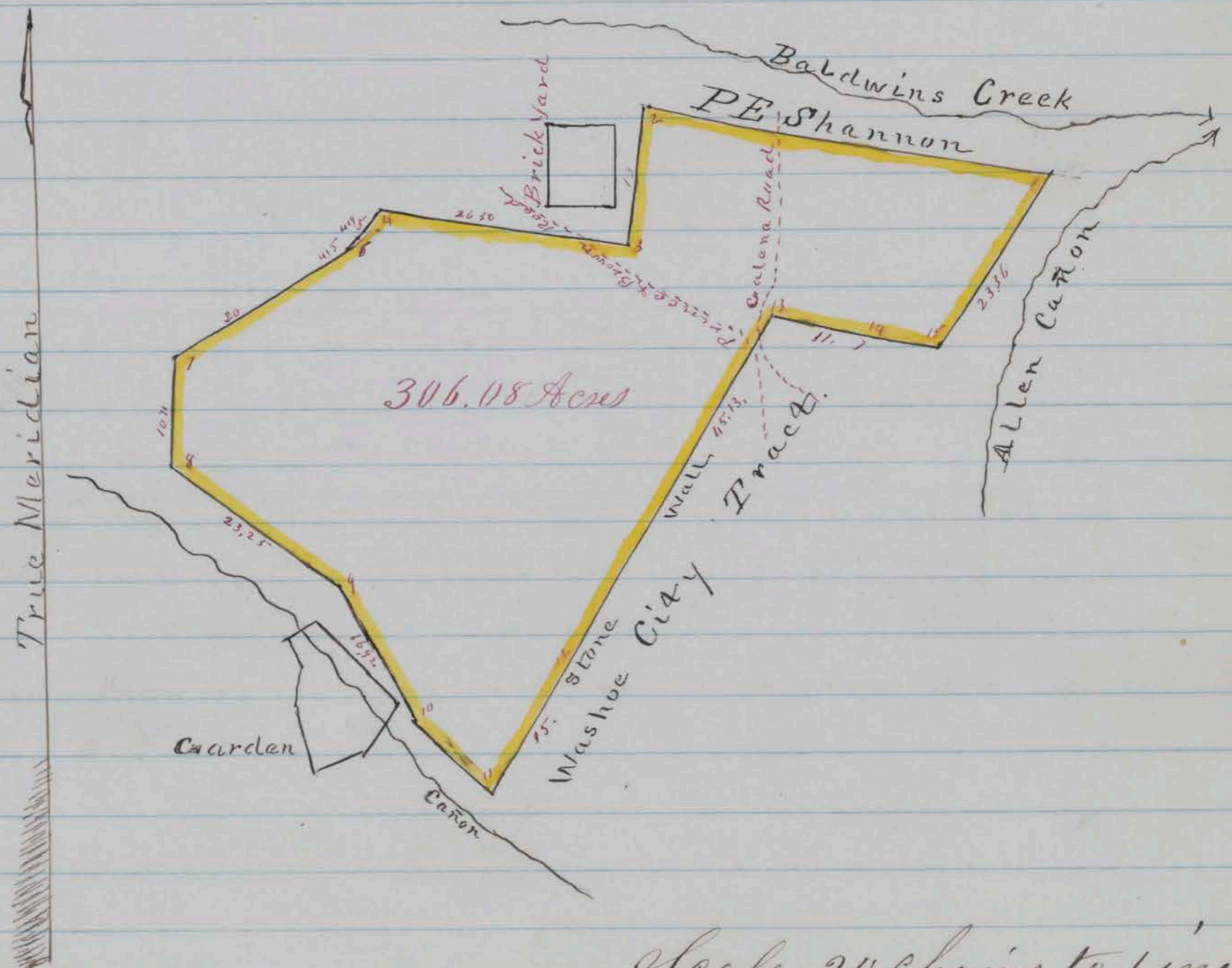
No 5. thence S $49\frac{3}{4}^\circ$ W. 4.15 chains to stump marked "I. C & Co No 6"
 thence S 59° W. along line of posts and fallen trees 20 chains to
 post "I. C & Co No 7" from which a pine stump 3 ft in diameter
 blazed and marked B S bears S. $32\frac{1}{2}^\circ$ E 34 links distant
 thence S $41\frac{1}{2}^\circ$ W. 10.71 chains to yellow pine on brow of hill 3 ft
 in diameter blazed and marked for Cor "I. C & Co No 8" thence
 S 54° E. 23.25 chains to black pine 3 ft in diameter blazed
 and marked for Cor "I. C & Co No 9." thence S 27° E 16.92 chains
 to pine $2\frac{1}{2}$ ft in diameter blazed and marked for Cor
 "I. C & Co No 10." Thence S 47° E 11.78 chains to monument of
 stone at S W. Cor of stone fence enclosing Washoe City tract
 thence N 30° E along line of stone fence 15.00 ch to ang. thence
 N 31° E 45.75 chains to post at NW cor of stone fence marked
 I. C & Co thence S 80° E 11.00 chains to ang thence S $78\frac{1}{2}^\circ$ E 7.00.
 chains to post marked I. C & Co thence N 36° E 23.36 chains
 to the place of beginning and containing within said
 above described boundaries. Three hundred six and $\frac{8}{100}$ Acres
 Courses expressed from the true Meridian. Magnetic Va
 riation $16^\circ 30'$ East.

J. Dufford }
 J. W. Morrison }

Chamman.

D. B. Scott, County Surveyor.
 By J. A. Bensley, Deputy.

Plat of Survey



Scale 20 chains to 1 inch
 County Surveyors Office
 Washoe City, August 19th 1863

I Henry Certify, That the foregoing Copy of field
 notes of survey and the above Plat presents a true

description and delineation of the tract of land designated
as surveyed by me August 17th 1863.

D B Scott

County Surveyor for Washoe County N.T.

By J A Brumsey, Deputy,

Recorded at Request Tom Coy 16 Sep 1863 at 9 o'clock
A.M.

P. C. Shannon

County Recorder

Survey No 182. F.

Washoe County, Nevada Territory

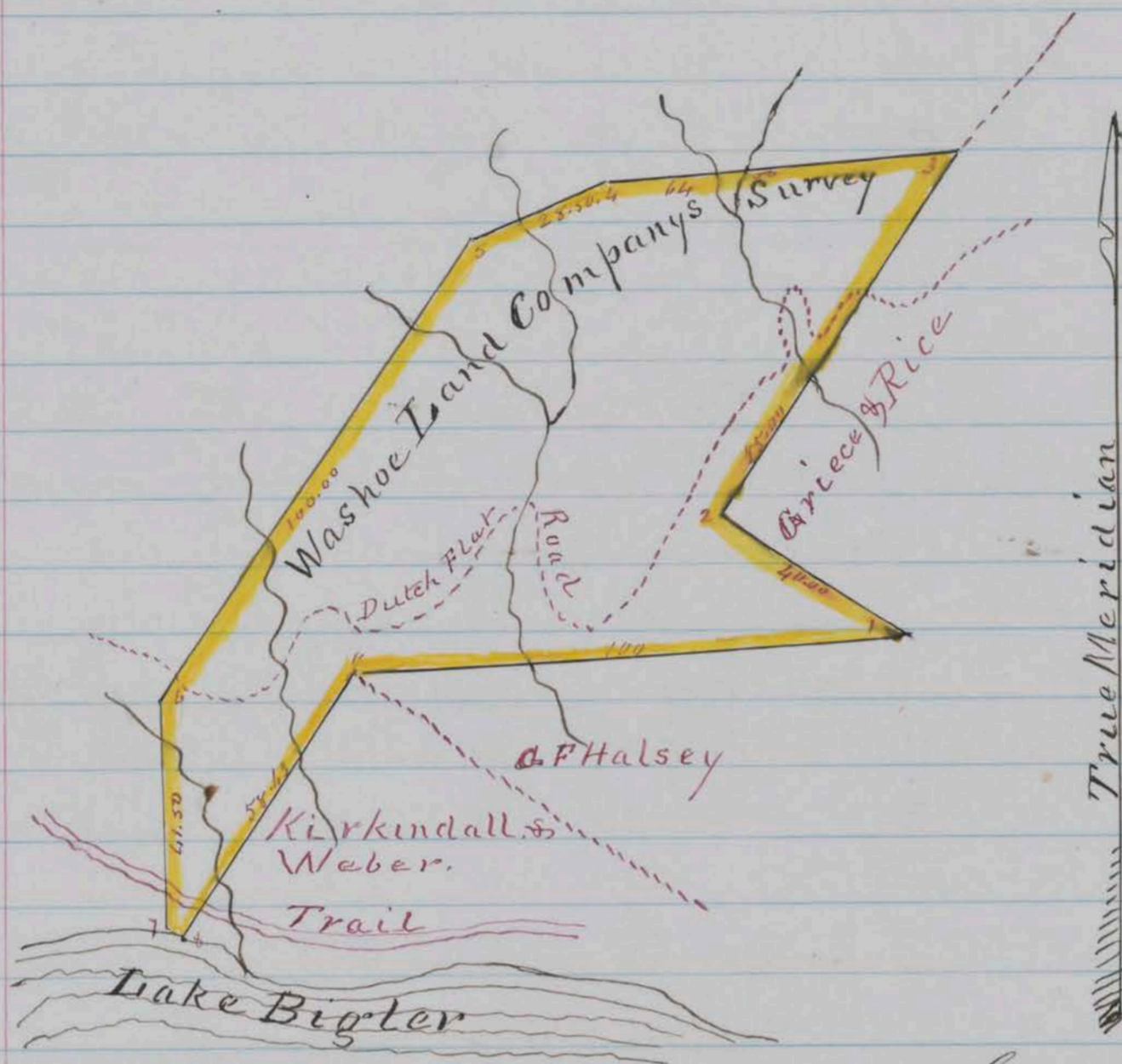
Notes of a survey made for John S Bowker, D B Scott,
Richard A Lawrence, S W Foreman and D S Scott
of a certain tract or parcel of timber land, situated
lying and being at the NW end of Lake Bigler and West of
Rirkindall and Webers and G. F. Halseys surveys in the Sierra
Nevada Mountains in the County and Territory aforesaid; of
which tract of land the following are the boundaries to wit;
Beginning at the N.E. corner of G. F. Halsey's survey at a stake
marked "G. F. H No 2" a yellow pine 3 feet in diameter bears
N 76 1/2° W. 3 links distant; Thence N 56° 30' W 44.00 chains along the
south line of J. R. Grees survey to his S.W. corner to a stake
marked "D No 3". Thence N 33° 30' E 80.00 chains to the NW corner
of John Ricci's survey; a stake marked "C No 1" also "B No 3"
a pine tree 8 inches in diameter bears N 37 1/2° W. 16 links distant
thence S. 85° W. 64 chains crossing cañon to crest of hill to
a stake for corner marked "W L Co No 4" a white fir 3 feet in
diameter, 4 blazes bears south, 30 links distant; thence S. 69°
30' W. 28.50 chains to a stake marked "W L Co. No 5" by a large fir
tree on Margin of Cañon marked with 3 notches; Thence
S. 33° 30' W. 700.00 chains crossing said Cañon and a high
point of hill also a second Cañon to a stake marked "W
L Co No 6" corner, a dead fir tree 3 feet in diameter, bears
S 33 1/2° W. 150 links distant; thence south 241.50 chains to two
yellow pine trees, on Margin of lake; 2 feet in diameter and
marked "W L Co No 7". Thence in a south easterly direction
along the Margin of Lake Bigler, to the SW corner of Rirk
indall and Weber survey, being a yellow pine 18 inches in
diameter, marked "K & W No 4". Thence N 33° 30' E 58.63 chains
along west line and to NW corner of said Rirkindall and
Webers survey, a stake marked "K & W No 3", a yellow pine
3 feet in diameter, bears N 76 1/2° W. marked B.T. Thence N
86° 40' E. 10000 chains along G. F. Halseys North west line
to the place of beginning; and containing within
said above described boundaries, Eight Hundred

Fifty five and $\frac{53}{100}$ Acres. Courses expressed from the true Meridian; Magnetic Variation $16^{\circ} 30'$ East.

John Ricketts }
William Smith }

D B Scott, County Surveyor
S W Foreman Deputy

Chamman.
Plat of Survey



Scale 2 1/2 Chains to 1 inch
County Surveyors Office
Washoe City, August 24th 1863.

I Hereby Certify, that the foregoing Copy of field notes of survey and the above Plat presents a true description and delineation of the tract of land designated as surveyed by me August 21st 1863.

D B Scott, County Surveyor for Washoe County N.T.
S. W. Foreman Deputy.

Recorded at request of S W Foreman 19 Sep. 1863. at 8.0
clock P.M.

P. E. Shannon.
County Recorder

Survey No 183.F

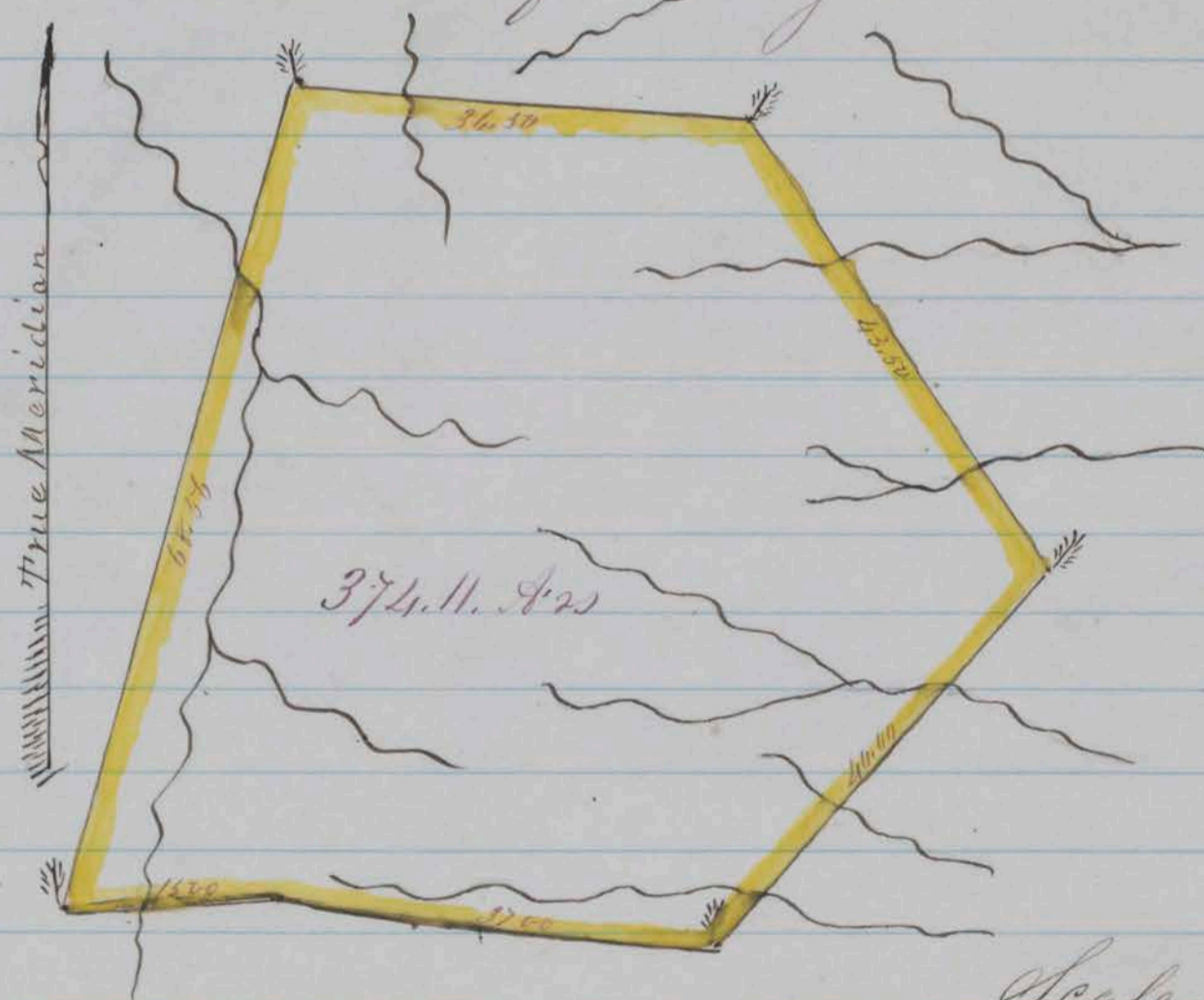
Washoe County, Nevada Territory
Notes of a survey made for Theodore Lewis, Belknap Bower, Frank Alexander, J W Lewis of a certain tract or parcel of Timber Land, situated lying and being on the N Western slope of the Washoe Range of Mountains, South of Truckee River and embracing the head of big ravine in the County and Territory aforesaid of which tract of land the following are the boundaries to wit. Beginning at a yellow pine tree

10 inches in diameter blazed and marked, for corner "T. & Co No 1" at the base of a high knoll on a bench near the head of the south branch of big ravine, thence N 87° E. 1500 chains crossing ravine to apex of high rocky knoll to a cedar marked "T. & Co No 2" from which Huff, across chimney bears S 49° W. Thence S 83° E 3700. chains descending along south side of ravine to base of hill to a dead pine tree 14 inches in diameter, blazed and marked for corner "T. & Co No 3" Thence N 43° 30' E 4000 chains, to a stake in a cedar bush marked T. & Co No 4" for corner, on a low flat ridge, thence N 31° W 13,500 chains to a scrubby pine 10 inches in diameter standing on a sharp high point and blazed and marked T. & Co No 5 for corner; thence along said ridge and passing over divide, crossing over head of ravine N 86° W 3650 chains to a lone pine tree, 2 feet in diameter standing on crest of high ridge, north side of big ravine and blazed and marked for corner "T. & Co No 7;" Thence diagonally crossing big ravine Canon to the place of beginning; and containing within said above described boundaries Three hundred seventy four and $\frac{11}{100}$ Acres. Courses expressed from the true Meridian; Magnetic Variation 16° 30' East

B Bower
I R Smith } Chainmen.

D B Scott, County Surveyor
By, S W Foreman Deputy Sec Sur

Plat of Survey.



Scale 20 chains to 1 inch

County Surveyors Office. Washoe City August 31st 1863
I hereby certify that the foregoing copy of field notes of survey and the above Plat presents a true description and delineation of the tract of land designated as surveyed by me August 29th 1863. S. W. Foreman, Deputy. D B Scott, County Surveyor for Washoe County N. D.
Recorded August S W Foreman Sep 26, 1863 at 3.30 o'clock P.M. P. Shannon, County Recorder

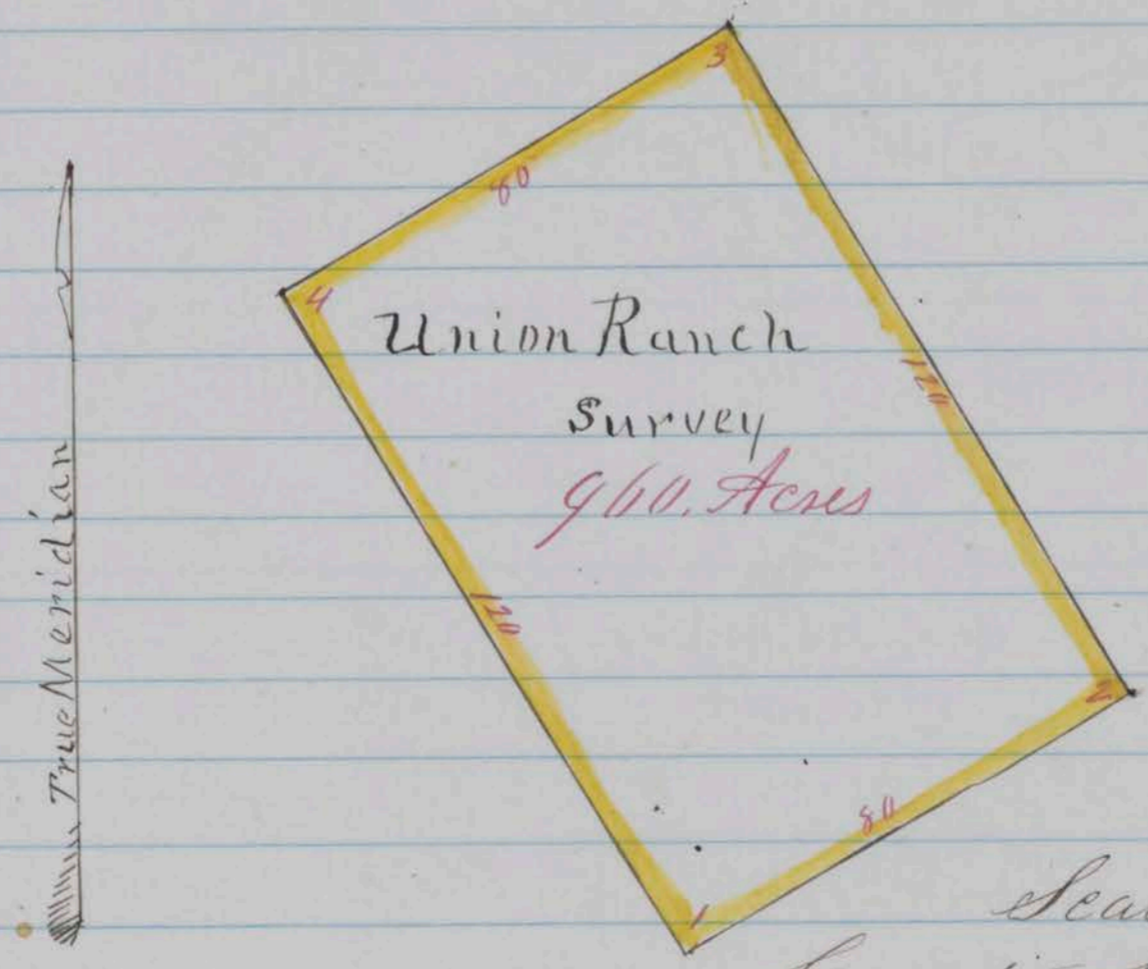
Survey No 192 F

Washoe County Nevada Territory

Notes of a survey made for Isaac H. Fender, Jesse Demick, Wm N Bell, A J Doolittle, S W Foreman & John Bird of a certain tract or parcel of Grass Sage land, situated lying and being in Cotton wood Valley, West from Pyramid Lake, and about six miles North of Cox's ranch in the County and Territory aforesaid; of which tract of land the following are the boundaries, to wit: Beginning at a stake in mound and marked "N R. No 1" for the South west corner, on the western Margin of said Cotton wood Valley, and near the Mouth of a Cañon thence N 59° 30' E 80.00 chains, crossing Valley to a stake in mound and marked "N R No 2" for the south east corner, thence N 30° 30' W 120.00 chains, to a stake in mound and marked "N R No 3" for the North east corner, thence S 59° 30' W 80.00 chains recrossing Valley to a stake in mound, and marked "N R No 4, and from which three rocks at the base of bluff bears N. 62° W about 5 chains distant; Thence S 30° 30' E 120.00 chains along the base of bluff, to the place of beginning; and containing within said above described boundaries Nine Hundred and sixty Acres, Course expressed from the true Meridian; Magnetic Variation 16° 36' East.

J Doolittle }
 J M Hannah } Chairman
 D B Scott County Surveyor
 S W Foreman, Dep.

Plat of Survey



Scale 40 Chains to 1 inch
 County Surveyors Office
 Washoe City September 25th 1863.

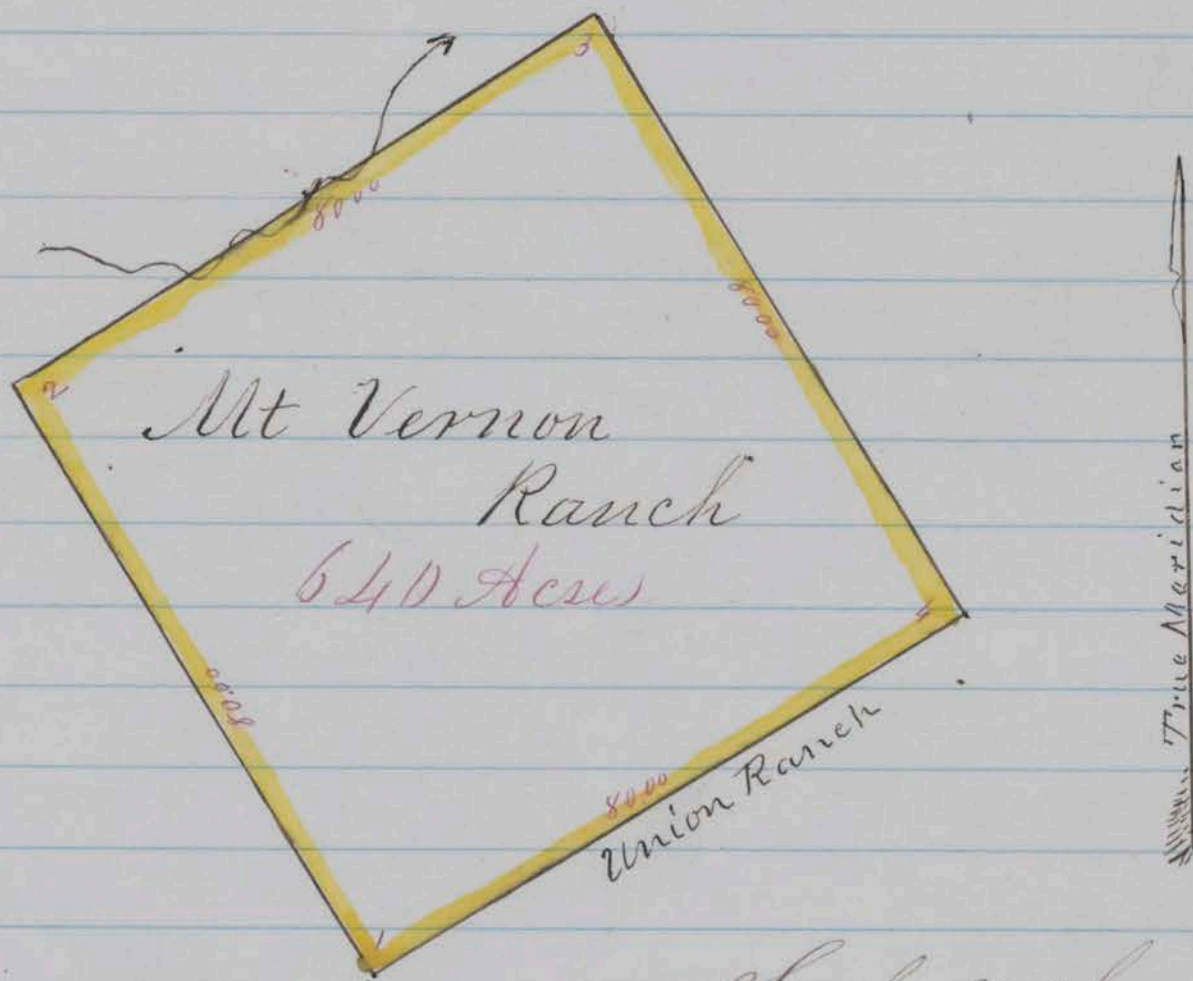
I Herby Certify that the foregoing Copy of field notes of Survey and the above Plat presents a true description and deliniation of the tract of land designated as surveyed by me September 23, 1863.

D B Scott County surveyor for Washoe County N.T. S W Foreman Deputy
 Recorded Request Hannah 28 Sep 1863 at 9 o'clock A.M.
 P.E. Shannon. County Recorder

Survey No 193 F

Washoe County, Nevada Territory
 Notes of a Survey made for S. M. Hannah, Julius Doolittle
 John A. Hannah and Allen H. Gellispi of a certain tract
 or parcel of sage and grass land, situated lying and being
 in Cotton Wood valley, West of Pyramid Lake and about
 seven miles north of Cox's Ranch in the in the County and
 Territory aforesaid; of which tract of land the following
 are the boundaries, to wit; Beginning at the North west
 corner of the Union Ranch survey being a stake marked
 "U. R. No 4" also "S W Corner No 1" thence N 30° 30' W 80,00 chains
 along the western margin of the valley to a stake in mound
 and marked "N W Corner No 2" thence N 59° 30' E 80,00 chains
 to a stake in mound and marked "N E Corner No 3". Thence
 S 30° 30' E 80,00 chains to a stake for the North east corner
 of the Union Ranch survey and marked "U R No 3". Thence
 S 59° 30' W 80,00 chains along the North line of said Union
 Ranch survey to the place of beginning; and containing
 within said above described boundaries Six Hundred and forty
 Acres. Courses exposed from the true Meridian ^(Magnetic Variation) 16° 30' East
 J Doolittle }
 J M Hannah } Chaimmen
 P B Scott County Surveyor
 S W Foreman, Deputy

Plat of Survey



Scale 30 chains to 1 inch
 County Surveyors Office
 Washoe City September 25th 1863

I Herby Certify that the foregoing Copy of field Notes of Survey
 and the above Plat presents a true description and delineation of the
 tract of land designated as surveyed by me September 23, 1863.

P B Scott County Surveyor for Washoe County N^o 4
 S W Foreman Deputy

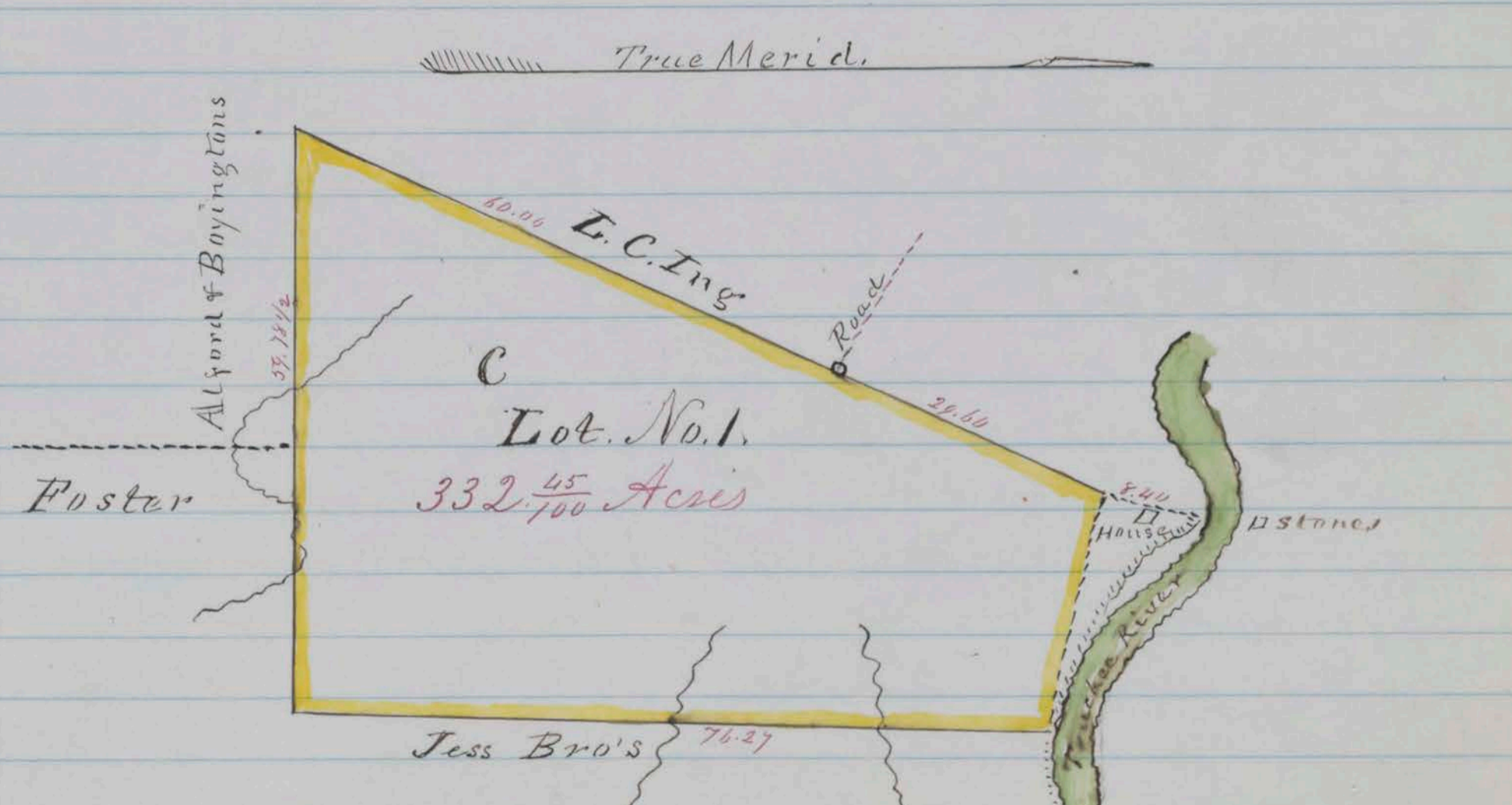
Recorded at Request Hannah 28 Sep 1863 at 9 o'clock A M.
 P. E. Shannon, County Recorder

Survey No 67 B, Lot No 1.

Washoe County, Nevada Territory

Notes of a survey made for L C Savage & C C Chase comprising Lot No 1 in subdivision C of survey, Nos 67 B 68 & 69 of a certain tract or parcel of Grass land, situated lying and being on the Big Meadows on the south side of the Truckee River fronting thereon and known as the Ing & Owen Ranch in the County and Territory aforesaid of which subdivisions the following are the boundaries to wit; Beginning at a post for Northeast Corner marked O & Co No 1 on south bank of river, it being also the North west Corner of lands owned by W. A. and M. A. Jess, thence running S. 7° W along Jess west line 76.27 chains to a post for south east Corner marked "O & Co No 2" thence S 89° 30' W along along a line of fence North of Alford & Boyington's lands 59.78 1/2 chains to the west Gate post at intersection of a division fence with the one before designated. Thence following said division fence west of Road N 23° 35' E 60.00 chains to an angle in fence thence continuing with said fence bearing N 23° 06' E 38.00 chains and passing in front of E C Ing's house to the south bank of Truckee River thence following down the River with its meanders to the place of beginning; and containing within said above described boundaries Three hundred Thirty two and 45/100 Acres. Courses expressed from the true Meridian Magnetic Variation 16° 30' East

John Owen }
 J Slingerland } Chairman } P B Scott, County Surveyor
 Plat of Survey



Scale 20 chains to 1 inch
 County Surveyors Office

Washoe City December 23^d 1862

I Herby Certify, that the foregoing copy of field notes of survey and the above Plat presents a true description and delineation of the tract of land designated as surveyed by me November 4th & 5th 1862.

D B Scott, County Surveyor
for Washoe County N.T.

Recorded at Request of C C Chase on 30 Sep 1863 at 12 O'clock
M.

P. C. Shannon
County Recorder


Survey No 17316

Washoe County Nevada Territory

Notes of Survey made for S. M. Judd and A. J. Hatch
of a certain tract or parcel of Meadow and Grass land
and Water Power, situated lying and being at the lower
end of Eden Valley on the western slope of the Mountain
Range West of Pyramid Lake in the County and Territory
aforesaid; of which tract of land the following are the bound-
aries, to wit:

Beginning at a cedar on south side of
Cañon on north slope of hill opposite a thick growth of
Willow - blazed and marked for corner "J + C No 1"
Thence running S $78\frac{1}{4}^{\circ}$ W 16.70 chains to a cedar on
N.E. slope of hill blazed and marked for corner "J + C No 2"
Thence N 65° W 19.80 chains, to a cedar on point of hill
blazed & marked for corner "J + C No 3"; Thence S 75° W
 $35^{\circ}00'$ chains to a cedar on flat top of hill, blazed and
marked for corner "J + C No 4" Thence N $59\frac{3}{4}^{\circ}$ W 38.46
chains to a cedar on flat, blazed and marked for
corner "J + C No 5" Thence N 50° E 11.50 chains to a
cedar blazed and marked for corner "J + C No 6".
Thence S $67\frac{1}{4}^{\circ}$ E 95.25 chains to the place of beginning
and containing within said above described
boundaries One Hundred and Threes and
Ninety one Hundredths Acres. Course expressed
from the true Meridian; Magnetic Variation $16^{\circ}30'$ East
J. B. Mcbee } Chairman A. J. Hatch
S. M. Judd } Deputy County Surveyor

Plat of Survey.



Scale 30. chains to 1. inch

County Surveyors Office

Washoe City July 16th 1863.

I hereby certify that the foregoing copy of field notes of survey, and the above Plat, presents a true description and delineation of the tract of land designated as surveyed by me June 24th 1863.

D. B. Scott

County Surveyor for Washoe Co. Nev.

By A. J. Hatch Deputy

Recorded at request of A. J. Clark on 7th Oct 1863. at
9 O'clock P.M.

P. E. Shannon.

County Recorder

Survey No 172 H.

Washoe County Nevada Territory

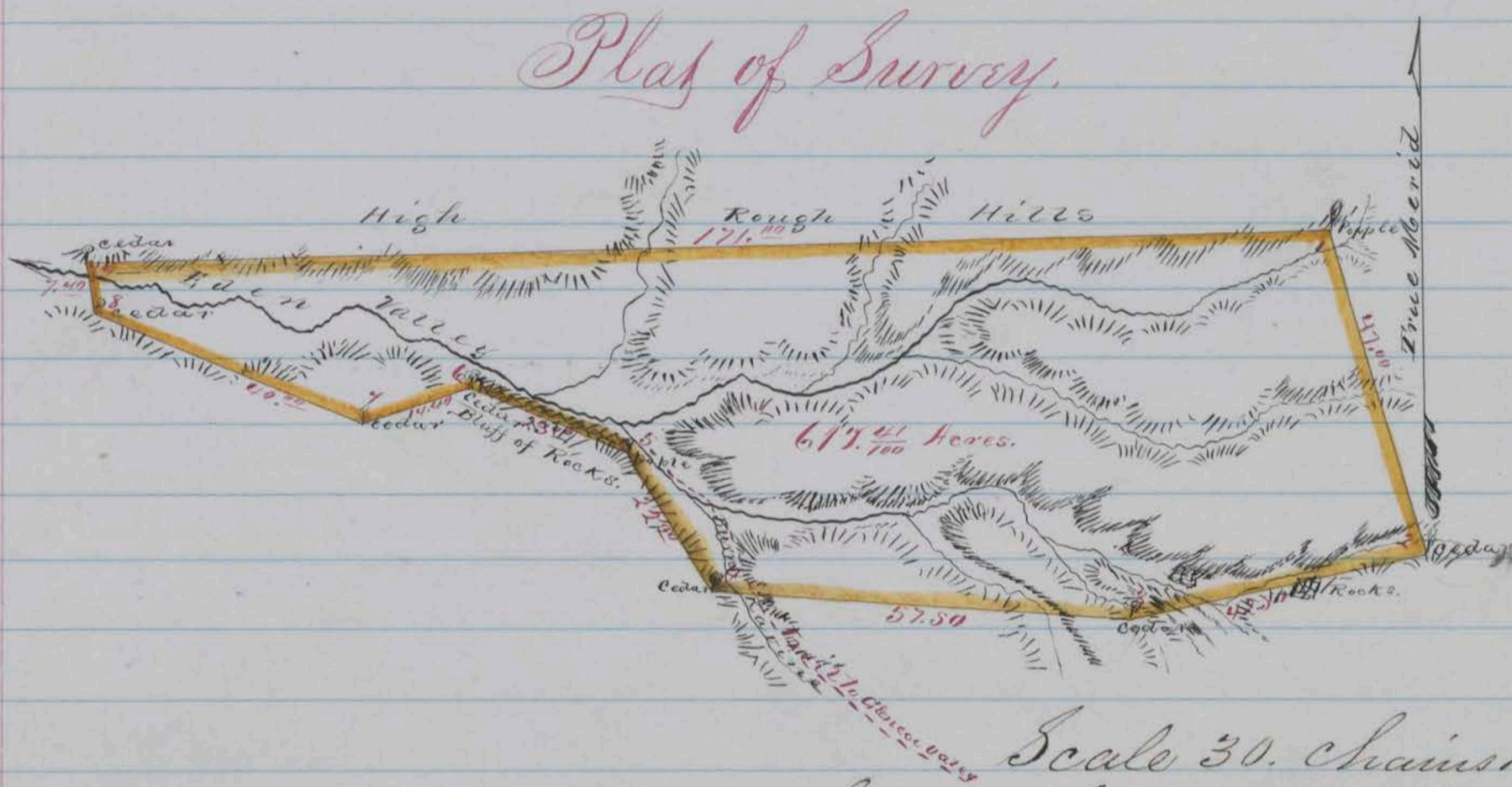
Notes of a survey made for S. M. Judd and A. J. Clark of a certain tract or parcel of Meadow and Sage land and Water Power situated lying and being in Eden Valley about two miles north of Glencoe valley, and on the west slope of the range of mountains west of Pyramid Lake: in the County and Territory aforesaid; of which Tract of land the following are the boundaries, to wit:

Beginning at a Popple Tree blazed and marked for corner "J & C No 1" on north side of north fork of Eden valley creek: Thence running S 15° E 47.⁰⁰ chains, to a cedar on N.W. Slope of hill south side of a ravine blazed and marked for corner "J & C No 2" Thence S 81¹/₄° W Through Devils Gate Cañon 42.50 chains to cedar on point of ridge bearing North, blazed and marked for corner "J & C No 3" Thence N 84¹/₂° W 57.50 chains to a cedar on west side of burny ravine blazed and marked for corner "J & C No 4" Thence N 30° W 22.⁰⁰ chains to a popple 6 inches in diameter in a grove of popples (near Rocky Bluff) blazed and marked for corner "J & C No 5" Thence N 65¹/₂° W along base of bluff 23. chains to cedar on point of ridge extending north) blazed and marked for corner "J & C No 6" Thence S 75³/₄° W 14.40 chains to a cedar in Valley - blazed and marked for corner "J & C No 7"

Thence N 67° W 40.00 chains to a cedar on point of hill bearing north, blazed and marked for corner "J & C No 8" Thence N 10° W 7.40 chains to cedar blazed and marked for corner "J & C No 9" Thence N 89 1/2° E 171. chains to the place of beginning; and containing within said above described boundaries Six Hundred and Seventeen and Forty one, One Hundredth Acres; Courses expressed from the True Meridian; Magnetic Variation 16° 30' E.

J. B. McGe } Chairman
 Geo. Bruce }
 A. J. Hatch
 Deputy County Surveyor

Plan of Survey.



Scale 30. Chains to an inch
 County Surveyors Office
 Washoe City July 16th 1863.

I hereby certify that the foregoing copy of field notes of survey, and the above plan presents a true description and delineation of the tract of land designated as surveyed by me June 23rd 1863.

D. B. Scott

County Surveyor for Washoe Co. Nev.

By A. J. Hatch Deputy

Recorded at request of A. J. Clark Oct 7th 1863.
 at 9 o'clock P.M.

P. C. Shannon.

County Recorder


Survey No 128

Washoe County Nevada Territory

Notes of a survey made for Jonathan Holbrook and John O'Connell in the presence of and with the consent of Geo Calderwood, of a certain tract or parcel of Sage land, situated lying and being on the N. West end, extremity of Steamboat Valley and in part on lands surveyed for George Calderwood in the County and Territory aforesaid of which tract of land the following are the boundaries to wit: Beginning at a post planted for

S.W. corner and marked "N^o 1" from which post as
 corner "N^o 1" of Calderwoods Survey bears N 1^o E 9.00 chains
 distant, and running thence N 80 1/2^o E 5.01 chains to
 post for S.E. corner marked "N^o 2" thence N 15^o W
 5.50 chains to post for N.E. corner marked "N^o 3" from
 which south post of porch of the Marysville Hotel bears
 N 66 1/2^o E 1.57 chains distant; thence S 79^o W 3.50
 chains to post for N.W. corner marked "N^o 4" thence
 S 1^o W 5.50 chains to the place of beginning and
 containing within said above described boundaries
 Two and Thirty Five One Hundredth Acres; courses
 expressed from True Meridian; Magnetic Variation 16^o 30' East.
 Geo. Calderwoods & Chaimmen D. B. Scott
 John O'Connell } By J. A. Brumsey Deputy
 County Surveyor

Plan of Survey



Scale 5 chains to 1 inch

County Surveyors Office
 Washoe City, February 7th 1863.

I hereby certify that the foregoing copy of field notes
 of Survey, and the above Plan presents a true de-
 scription and delineation of the tract of land
 designated as surveyed by me January 27th
 1863.

J. A. Brumsey
 Deputy County Surveyor
 for Washoe County N.T.

Recorded at request of D. B. Scott 8th Oct 1863. at
 10 O'clock A.M.

P. E. Shannon
 County Recorder

Survey No 130 S.

Washoe County Nevada Territory


Notice of a survey made for Moses Driscoll of a cer-
 tain Tract or parcel of Sage and Grass Land, sit-
 uated lying and being on the Southwestern edge of the
 Truckee Meadows, and adjoining Benjamin Howards
 Survey on the South; in the County and Territory
 aforesaid; of which tract of land the following
 are the boundaries to wit:

Beginning at S.E. corner
 of Benjamin Howards Survey, post marked "No. 1"
 thence running with said Howards south
 line, bearing N 70 3/4^o W 106.60 chains to a post for-

corner marked "M.D. N^o 2" on line between ranges 19 and 20 of United States Survey, thence with said range line bearing S 0° 30' W 33.12 chains to post for south west corner marked "M.D. N^o 3" thence S 70° 40' E 96.36 chains to post for S.E. corner marked "M.D. N^o 4" thence N 17° 30' E and with said Boyington & Co's line of fence 31.18 chains to the place of beginning and containing within said above described boundaries Three Hundred Sixteen and Twenty Nine One Hundredth Acres: courses expressed from the True Meridian: Magnetic Variation 16° 30' East.

Edward Lade 3 Chairman D. B. Scott
 E. B. Read 3 County Surveyor

Plan of Survey



Scale 20 chains to 1 inch
 County Surveyors Office
 Washoe City June 20th 1863.

I hereby certify that the foregoing copy of field notes of survey, and the above Plan presents a true description and delineation of the tract of land designated as surveyed by me May 26th 1863.
 D. B. Scott
 County Surveyor for Washoe County N.S.

Recorded at request of D. B. Scott on 8th Oct 1863, at 10 o'clock A.M.

P. C. Shannon.
 County Recorder


Survey N^o 193

Washoe County Nevada Territory
 Notes of a Survey made for Benjamin Howard of a certain tract or parcel of Sage and Grassland situated lying and being at the Southwest by edge of the Truckee Meadows, and adjoining on the west J. W. Boyington & Co's Survey, in the County and Territory aforesaid; of which tract of land the following are the boundaries to wit
 Beginning at a post for N. East corner marked "B. N. N^o 1" in

west line of J. W. Boyington & Co Survey: Thence running N 70³/₄° W 180.12 chains to post for Southwest corner marked "B. H. N^o 2" West of Sierra Valley Road. Thence N 19¹/₄° E 40⁰⁰ chains to post for N. W. corner marked "B. H. N^o 3" on a stony ridge east of road. Thence S 70³/₄° E 105.51 chains to a post for corner marked "B. H. N^o 4" at west line of Steeles fence; Thence S 0° 40' W, with said fence 19⁰⁰ chains to a post for corner marked "B. H. N^o 5" Thence S. 72° E 67.92 chains to a post for Northeast corner marked "B. H. N^o 6" if being also at Boyington & Co Northwest, and Frost's Southwest corner; Thence with said Boyington & Co west line of fence, bearing S 17¹/₂° W 32.57 chains to the place of beginning; and containing within said above described boundaries. Five Hundred Seventy Nine and Fifty Three One Hundredth Acres. Courses expressed from the True Meridian: Magnetic Variation 16° 30' East.

E. B. Read Chairman D. B. Scott
 Edward Lade County Surveyor

Plat of Survey



Scale 40 chains to 1 inch
 County Surveyors Office
 Washoe City June 25th 1863.

I hereby certify that the foregoing copy of field notes of survey and the above Plat presents a true description and delineation of the Tract of land designated, as surveyed by me May 25th 1863.

D. B. Scott
 County Surveyor for Washoe Co
 N.S.

Recorded at request of D. B. Scott Oct 8th 1863. at 10 O'clock A.M.

P. C. Shannon
 County Recorder

Survey No 194 F.

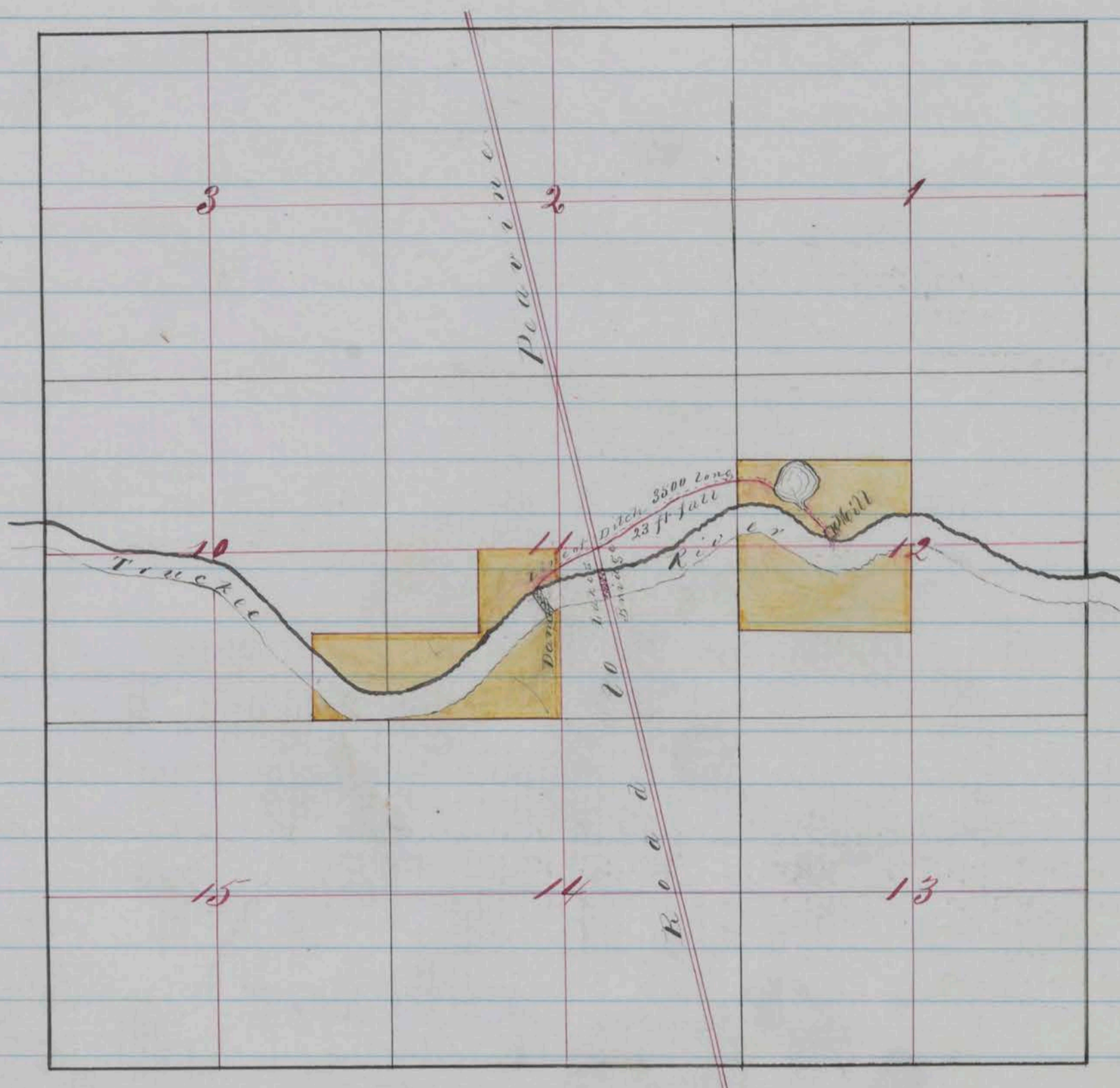
Washoe County, Nevada Territory.

Notes of a Survey made for Horace Countryman, Alexander Countryman, A. J. Mason and S. W. Foreman, of two certain tracts or parcels of Agricultural land, situated lying and being on the Truckee River including all the water privilege and Mill Site thereon and included between said tracts of land on said Truckee River in the County and Territory aforesaid of which tract of land the following are the boundaries to wit: *ms*

Beginning at a stake marked H.C. No 1 in the center of section No 11 of Township No 19 North and Range No 19 East. Thence west 20⁰⁰ chains to stake marked "H.C. No 2" Thence South 20' chains to stake marked "H.C. No 3" Thence West 40 chains to stake marked "H.C. No 4" Thence South 20 chains to the S.W. corner; Thence East 60 chains to $\frac{1}{4}$ Section corner on south line of Section 11. Thence North 40 chains to the place of beginning being the East $\frac{1}{2}$ and the S.W. $\frac{1}{4}$ of the S.W. $\frac{1}{4}$ of Section No 11 and the S.E. $\frac{1}{4}$ of the S.E. $\frac{1}{4}$ of Section No 10 Township and Range aforesaid, containing 160 Acres also a certain tract beginning at a stake in monument of Stone 20 chains South of the N.W. corner of Section No 12 Township No 19 North Range No 19 East. Thence South 40 chains crossing Truckee River to a stake for S.W. corner. Thence East 40 chains to a stake for S.E. corner. Thence North 40 chains ^{Recrossing River} to a stake for the N.E. corner. Thence West 40 chains to place of beginning being the South $\frac{1}{2}$ of the North W. $\frac{1}{4}$ and the North $\frac{1}{2}$ of the S.W. $\frac{1}{4}$ of Section No 12 of Township No 19 North and Range No 19 East and containing 160 Acres. and in the aggregate containing within said above described boundaries, Three Hundred and Twenty Acres courses expressed from the True Meridian Magnetic Variation 16° 30' East.

H. Countryman & D. B. Scott
D. Countryman & 3 Chainmen County Surveyor
S. W. Foreman Deputy

Plat of Survey.



Scale 40 chains to 1 inch
County Surveyors Office
Washoe City October 12th 1863

I hereby certify that the foregoing copy of field notes
of Survey, and the above Plat presents a true descrip-
tion and delineation of the Tract of land designa-
ted as surveyed by me September 26th 1863

D. B. Scott

County Surveyor for Washoe County N.V.
S. W. Foreman Deputy

Recorded at request of S. W. Foreman Oct 10th 1863 at
4 o'clock P.M.

P. E. Shannon

County Recorder

Survey No 181 B

Washoe County Nevada Territory


Notes of a survey made for D. M. Bull of a certain
tract or parcel of Timber and Meadow land situa-
ted lying and being on the Peavine Mountain
about five miles Southwardly from the Peavine
House in the County and Territory aforesaid
of which Tract of land the following are the
boundaries, to wit:

Beginning at a yellow pine 2 ft
in diameter standing with small clusters in

ravine about 20 chains east of the point where
 Bull and Peppers Hay Road descends upon the
 meadow, tree blazed and marked for corner D. M.
 B. N^o 1 and running thence N 17^o E 80. chains to
 post marked "D. M. B. N^o 2" thence N 44^o W 140. chains
 to post marked "D. M. B. N^o 3" from which yellow pine
 4 ft in diameter blazed and marked "B. T." bears
 N 28¹/₂ W 27. links distant. thence West 80 chains
 to post on ridge marked "D. M. B. N^o 4". thence S.
 26^o E 170. chains to monument of Stone on south-
 ern slope of a hill. thence S 5^o W crossing Ra-
 vines 75 chains to post on northern slope of a hill
 marked "D. M. B. N^o 6" from which yellow pine 18.
 inches in diameter blazed and marked B. T.
 bears S 22¹/₄ E 16 links distant: thence N 75¹/₂ E
 following upon south bank of Ravine 60. chains
 to monument of Stone on summit of point West
 of Bull and Peppers Hay Road: thence N 37^o
 E crossing said Bull and Peppers Hay
 Road 42.50 chains to the place of beginning,
 and containing within said above described
 boundaries Two Thousand Seventy One
 and Ninety Six One Hundred 40 Acres,
 Course expressed from the True Meridian:
 Magnetic Variation 16^o 30' East.

John Peppers
 Michael Kesselring
 D. B. Scott
 Chairman
 County Surveyor
 By A. B. Munsey Dep.

Plat of Survey



County Surveyor's Office
Washoe City October 9th 1863.

I hereby certify, that the foregoing copy of field notes of survey and the above map presents a true description and delineation of the tract of land designated as surveyed by me October 5th & 6th 1863.

D. B. Scott

County Surveyor for Washoe County, N.S.
By J. A. Brunney Deputy.

Recorded at request of D. M. Bull Oct 12th 1863 at 3 O'clock P.M.

P. E. Shannon,
County Recorder

Survey No. 183 18

Washoe County Nevada Territory


Notes of Survey made for Charles Anderson of a certain tract of ~~Land~~ or parcel of Garden Land situated lying and being in a basin at the head of a ravine on the summit of the Washoe Range of Mountains about 2 miles South West from Lake House on the Ophir Grade in the County and Territory of Nevada of which tract of land the following are the boundaries to wit

Beginning at a post on side of Hill at the South West side of basin marked for corner "A or No 1" and ^{run} thence with general line of flow of Hill S 40° E 30.00 chains to a post marked "A or No 2" thence N 58° E 8.00 chains to post marked "A or No 3" thence N 31 1/2° W 27.00 chains crossing head of ravine to post on West side of same marked "A or No 4" thence S 65° W 13.50 chains to the place of beginning and containing within said above described boundaries Twenty Three and ⁹⁶/₁₀₀ Acres Courses agreed from the true meridian Magnetic Variation 16° 30' East

Peter Peterson 3
Robert Fowler 3 Chairman

D. B. Scott
County Surveyor
By J. A. Brunney Deft

Plot of Survey



County Surveyors Office

Nashov City October 23^d 1863

I hereby certify that the foregoing copy of field notes of Survey on the above plot presents a true description and delineation of the tract of land designated as Surveyed by me October 22nd 1863

D. B. Scott by J. W. Forman
Deputy County Surveyor for

Filed for Record at the Request of C. Anderson Oct 24 1863 at 6 P.M. 3
Nashov County N.H.

Survey No 195

Nashov County New Hampshire

Notes of Survey made for Adam Stroh and Hugh H. S. Ross of a certain tract or parcel of Grass and Timber Land Situated lying and being on Truckee River about 1/2 mile West of the lower crossing of said River and at the Mouth of Truckee River Cañon in the County and Territory aforesaid of which tract of land the following are the boundaries to wit

Beginning at a Cotton wood Tree marked with two blazes and six notches for the S.E. Corner standing on the margin of Truckee River by a high Rocky bluff thence N. 34° 35' W 1200 chains crossing River to a stake for the S.W. corner and marked "S & H No 2" Thence N 43° 35' E. 19400 chains along the base of hills to a stake for the N.W. corner and marked S & H No 3 Thence S 15° E 6850 chains crossing River to a stake marked S & H No 4 on a high sandy point being the N.E. Corner thence S 60° W up the S.E. Side of the Truckee River 16700 chains to the place of beginning and containing within said above described boundaries six Hundred Sixty nine $\frac{40}{100}$ acres


Courses expressed from the true meridian
Magnet Variation 16° 30' East

Adam Stroh 3
Joseph Fallnagle 3

D. B. Scott

County Surveyor
J. W. Forman
Deputy

Plot of Survey



County Surveyors Office
 Washoe City October 12th 1863

I hereby certify that the foregoing copy of field notes of Survey and the above Plot presents a true description and delineation of the tract of land designated as survey of by me October 8/1863

D. D. Scott
 County Surveyor
 for Washoe County N.T.

Filed for record at request of J. H. Fraser Oct 29 1863
 at 11 A.M. P. E. Shannon, Co Recorder

Survey No. 129 B.

Washoe County Nevada Territory
 States of Survey made for S. W. Wilson of a certain tract or parcel of sage land situated lying and being north of and adjoining Evans Ranch and West of Nevins Pass Road on Truckee Meadows in the County and Territory aforesaid of which tract of land the following are the boundaries to wit
 Beginning at a post marked for corner N. G. & N. No 1 in sand whence leadwood stake bears South 43° E 190 chains distant Thence running N 21° W with road 73.00 chains to post for corner marked "N. G. & N. No 2" Thence West 82.00 chains to post for corner ^{marked} "N. G. & N. No 3" Thence S 17½ E. 75.75 chains to post for corner near NW corner of Evans Ranch

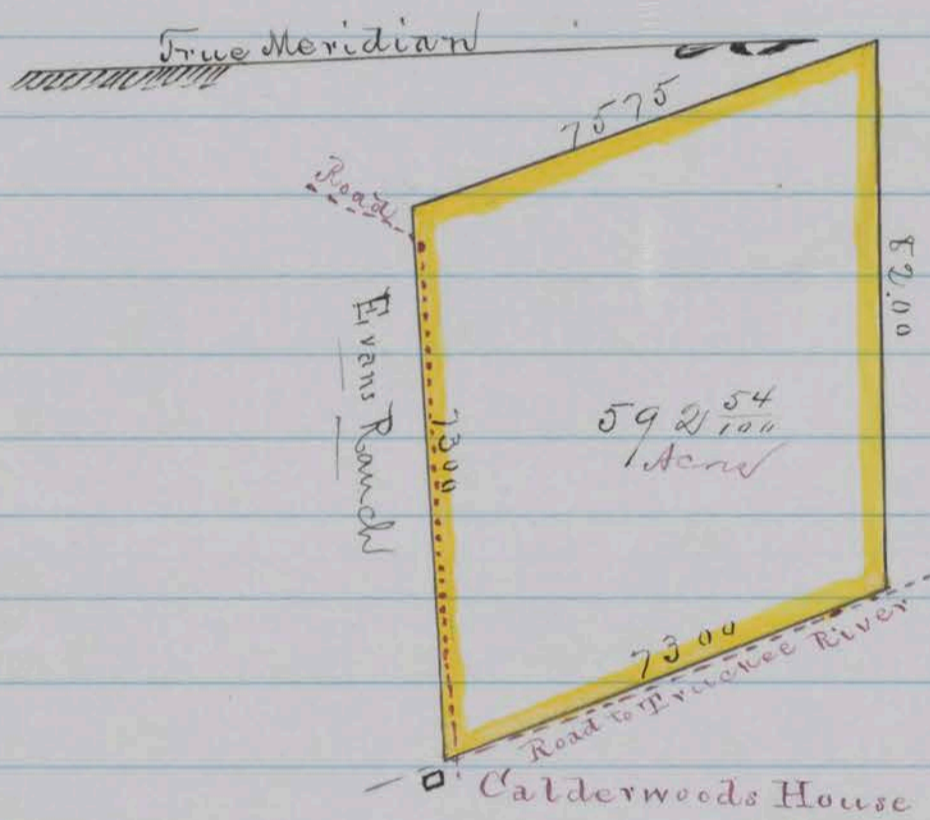
marked W 1/4 x W 1/4 Sec 4 Thence N 87 1/4 E with Evans fence
in post 85.50 chains to the place of beginning and
containing with said above described boundaries
Five hundred and ninety two and 5/11 acres

Courses expressed from True Meridian
Magnet Variations 16 1/2 East

Samuel Nelson
& Lumb } Chapman

A. J. Hatch Deputy
County Surveyor

Plot of Survey



Scale 40 chains to 1 inch

County Surveyors Office

Washoe City February 26 1863

I hereby certify that the foregoing copy of field notes
of survey on the above plot presents a true description
and delineation of the tract of land designated as
surveyed by me January 30 1863

A. J. Hatch Deputy
County Surveyor for Washoe Co & Co

Filed for record at the request of D W Lund
Nov 26 1863 at 1 P.M.

P. C. Shannon Recorder

Survey No 199 F

Washoe County Nevada Territory

Notes of a Survey made for George O. Harroun of a
certain tract or piece of ^{land} situated lying and
being in the Sierra Nevada Mountains and near
the North eastern extremity of Lake Bigler in the
County and Territory of Nevada of which tract of
land the following is the boundaries to wit

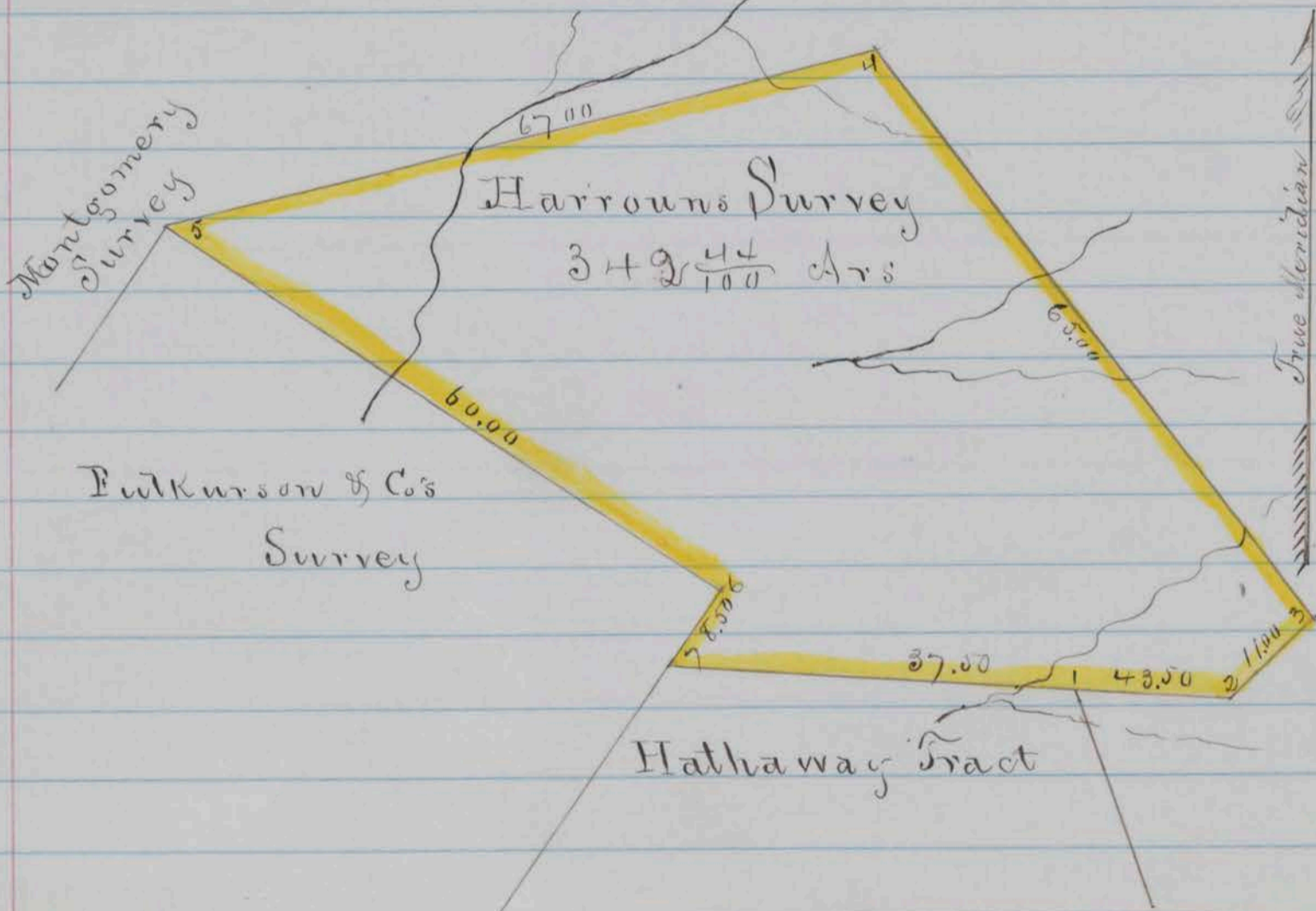
Beginning at a pine tree 18 inches in diameter crossed and marked "No. 1" for the W.E. corner of Hatherways Survey; also blazed and marked "No. 1" thence East 13.58 chains over high point of rocks to a white fir 2 feet in diameter blazed and marked "No. 2" thence N 46 1/2° E 11.00 chains to white fir 3 feet in diameter blazed and marked "No. 3" thence N 37 1/2° W 65.00 chains to a black marked "No. 4" from which a yellow pine 2 feet in diameter blazed and marked P.N. bears S 21° E 30 links distant thence S 76 1/2° W 67.00 chains to the NW corner of Fulkersons Survey being a stake in line of fallen trees and marked F.L. & N. No. 3 also N. No. 5. thence S. 56 1/2° E. 60.00 chains along the north line of and to the N.E. corner of the Fulkersons and Survey being a post on hill side and marked F.L. & N. No. 4, N. No. 6 thence S 33 1/2° W 8.50 chains along east line of said Fulkersons Survey to NW corner of the Hatherway Survey thence S 85° E 37.58 chains along line of fallen trees being north line of said Hatherway Survey to the place of beginning and containing within said above described boundaries 342 44/100 acres

Course expressed from the true meridian
Magnetic variation 16° 30' East

John Harroun }
John Collins }
Chauffman

D. B. Scott Count
Surveyor
B. E. N. Forman Deputy

Plot of Survey



Scale 20 chains 1 inch

County Surveyors Office

Washoe City Oct 24, 1863

I hereby certify that the foregoing Copy of field notes of survey and the above Plat presents a true description and delineation of the tract of land designated as surveyed by me

October 23rd 1863

D. D. Scott County

Surveyor for Washoe County N. V.

By J. W. Forman Deputy

Title for Reuben Atorquist of

George Harmon Chs 12 1863

at 10 o'clock A. M.

E. Shannon

County Recorder

Survey No 179

Washoe County Nevada Territory

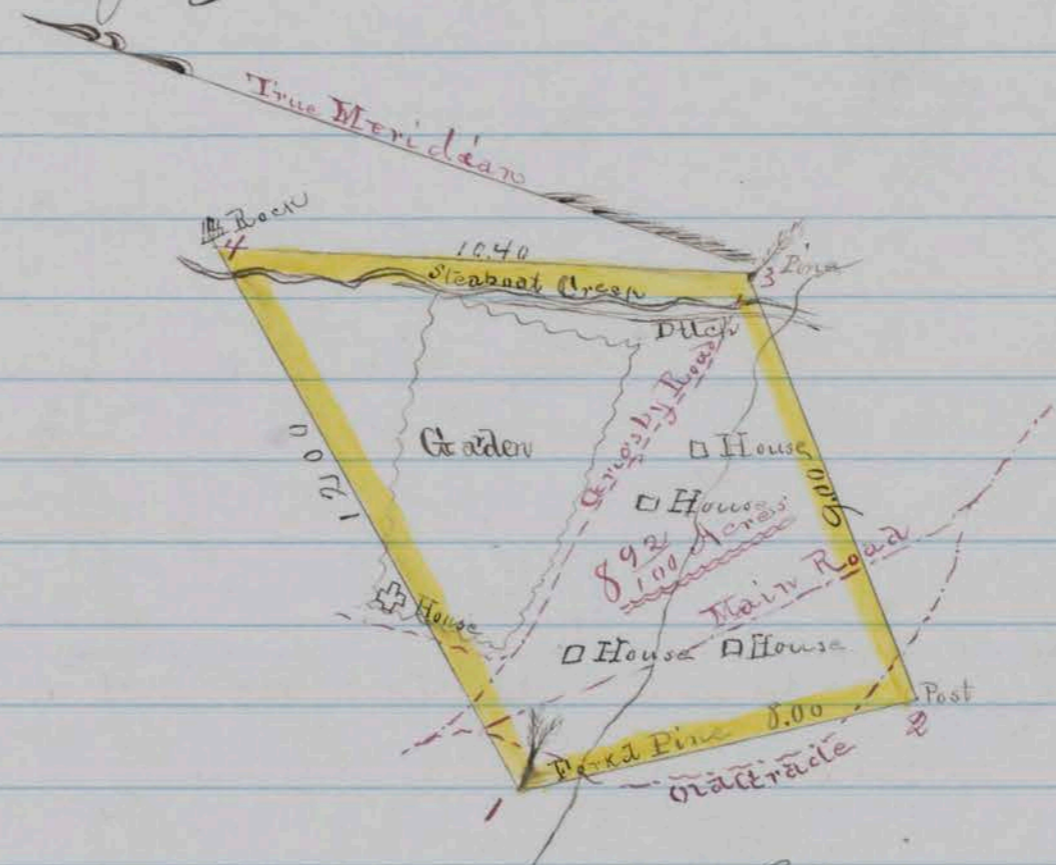
Notes of survey made for W. F. James of a certain tract or pieces of Garden Land situated lying and being on Steamboat Creek South of and near James Mill about one mile from Galena in the County and Territory aforesaid of which tract of land the following are the boundaries to-wit-

Beginning at a forked ^{stick} $3\frac{1}{2}$ feet diameter standing north on west side of road about South West from James Mill thence and marked for corner N. F. J. No 1 thence running $S 31\frac{1}{4}^{\circ} E$. 8 chains to a post for corner N. F. J. No 2 thence $N 51\frac{1}{4}^{\circ} E$ 9.00 chains to a pine on east side of Steamboat Creek near bridge blazed and marked for corner N. F. J. No 3 thence $N 17^{\circ} West$ along east side of Creek 10.40 chains to a post in top of Rock marked for corner N. F. J. No 4 thence $S 42\frac{3}{4}^{\circ} W$ 12 chains to the place of beginning and containing within said above described bounding eight hundred ninety two one hundred acres Courses expressed from true meridian Magnetic Variation $16^{\circ} 30'$ East

C. L. James } Chairman
R. T. Grigety }

H. J. Hatch Deputy
County Surveyor

Plot of Survey



Scale 5 chains to 1 inch

County Surveyors Office

Washoe City November 8th 1863

I hereby certify that the foregoing copy of field notes of survey on the above Plot present a true description and delineation of that tract of land designated by me

November 3^d 1863

D. D. Scott County Surveyor
Washoe County N.T.

by A. J. Hatch Deputy

Filed for Record at the request of H. F. James
at 7 P.M. of Nov 14 1863

P. E. Shannon
Recorder

Survey No. 198 F

Washoe County Nevada Territory

Notes of a Survey made for W. P. Root of a certain tract or parcel of sage brush land situate lying and being on and near the Western terminus of the Opheo Grade adjoining The Washoe Mill & Manufacturing claim in the County and Territory aforesaid of which tract of land the following are the boundaries to wit Beginning at a stake marked Washoe Mill & Manufacturing Claim N.E. Corner also "N.P.D. No 1 Cor" and standing in the angle of a stone fence being the N.E. Corner of the Washoe City Grounds thence S 88 1/2° E 2000 chains to a stake marked "N.P.D. No 2 N.E. Cor" planted in a pile of stone thence S 1 1/2° W 28.00 chains crossing Opheo Grade to a stake in a pile of stone and marked "N.P.D. No 3 S.E. Cor" thence N 88 1/2° W 20.00 chains descending hill to a stake in a pile of stone on a flat SW from the Lake House and about 5 chains from the eastern margin of the lower Washoe Lake and marked "N.P.D. No 4 S.W. Corner"

thence $N 1/2^\circ E$ 28.00 chains narrowing the Ophir grade to the place of beginning and containing within said above described boundaries Fifty six Acres
 Course expressed from the true Meridian

Magnetic Variation $16^\circ 30'$ East

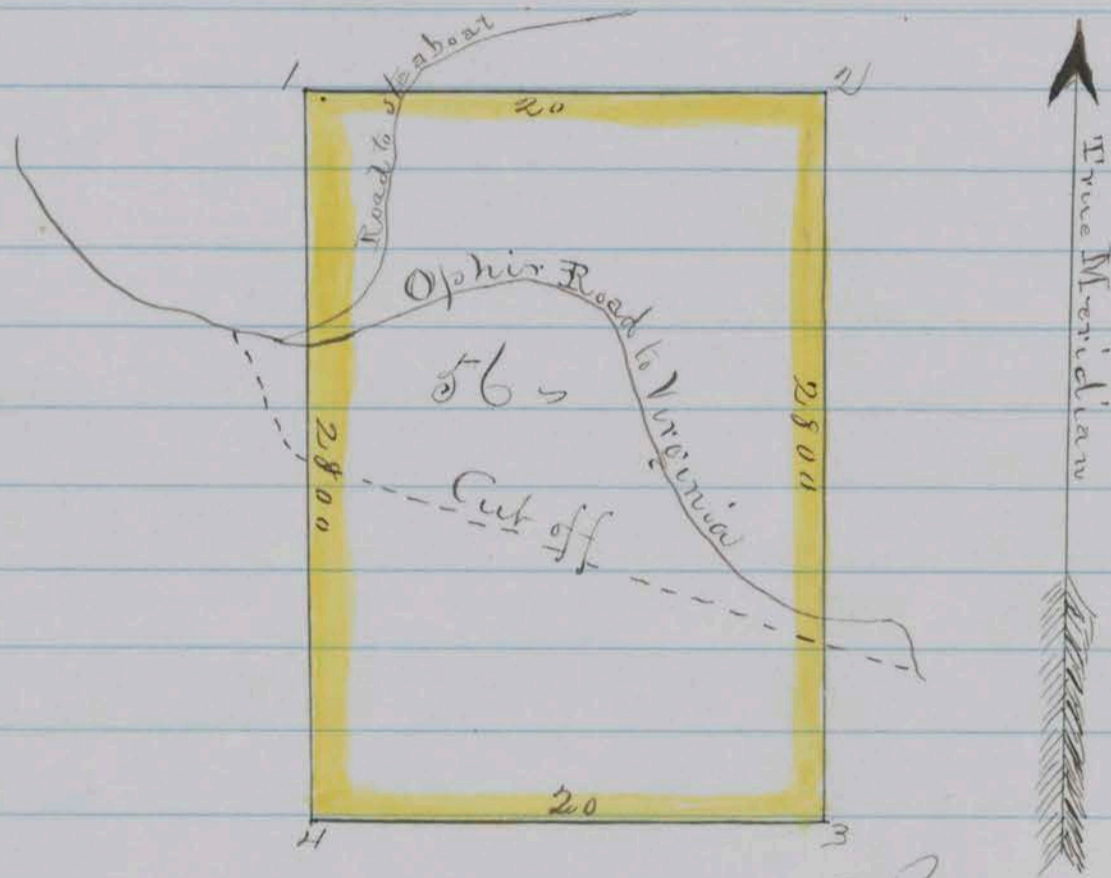
W. P. Post 3

W. P. Post 3 Chairman

D. B. Scott County Surveyor

E. H. Forman Deputy

Plot of Survey



Scale 10 chains to 1 inch

County Surveyors Office

Nashov City Oct 20, 1863

I hereby certify that the foregoing copy of field notes of survey and the above plot presents a true description and delineation of a tract of land designated as set surveyed by me

October 14 1863

D. B. Scott

County Surveyor Nashov County, N.H.

E. H. Forman Deputy

Recorded at the request of George O. Harrow
 Nov 18 1863 at 10 A.M.

P. C. Shannon
 Recorder

Survey No 200 F

Nashov County, New Hampshire Territory

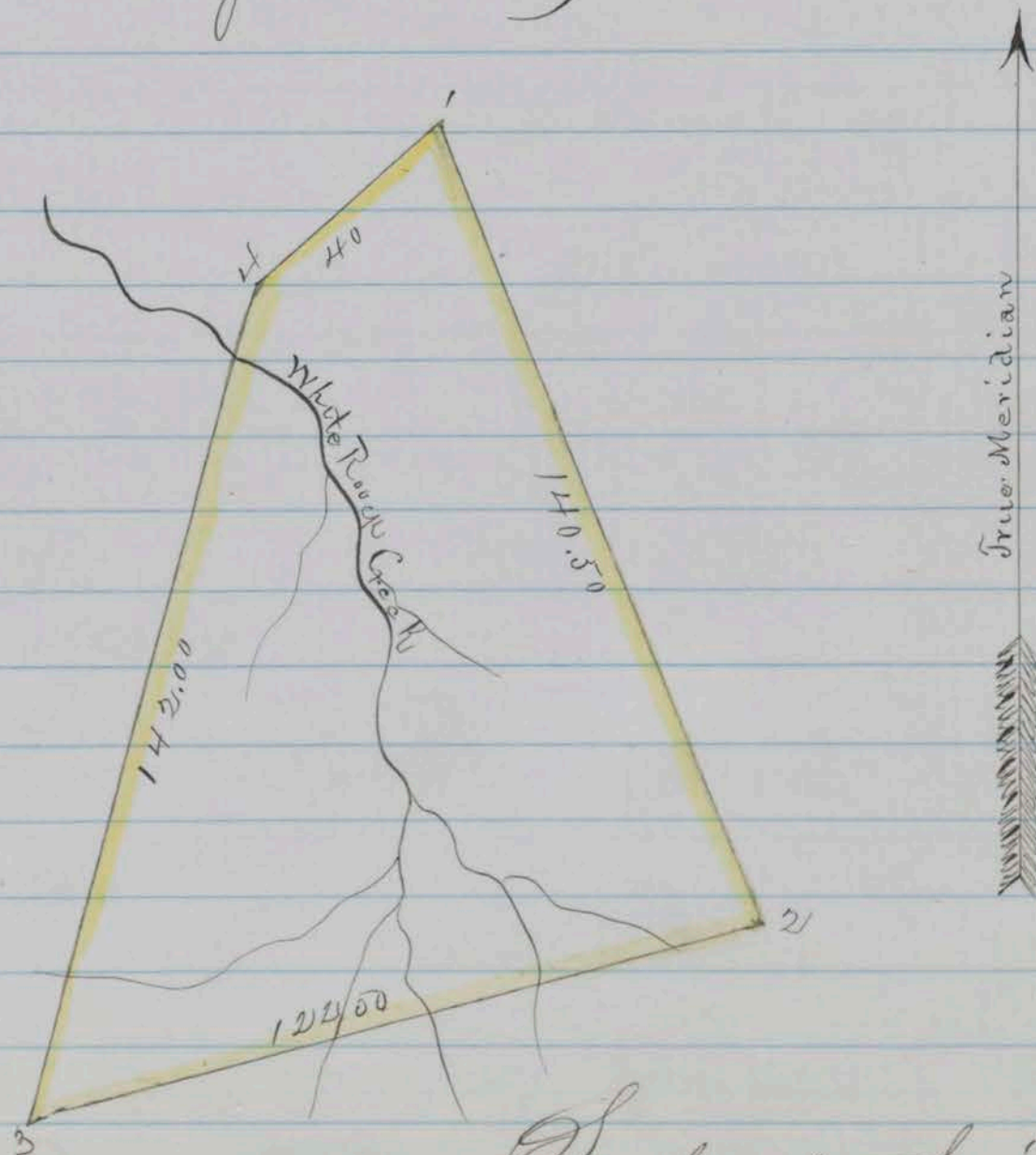
Status of a survey made for John Whitney, George O. Harrow, S. J. Hathaway & D. Harrow of a certain tract or parcel of Timber land, situated by my and being in the south end of White Rock Valley, ^{originally held by the said John Whitney & George O. Harrow} and in the County and Territory aforesaid of which tract of

land the following are the boundaries to wit Beginning at
 a yellow pine 30 inches in diameter blazed and marked No
 1 " N E low said tree is on a barren flat place on top of
 the descending ridge between white rock and Washor Valleys
 and about 1/2 mile north east from a point on Franktown
 Creek when there has been considerable placer mining work
 down thence S 2 1/2° E 140.50 chains to a yellow pine 4 feet in
 diameter blazed and marked for corner No 2 S E Cor.
 also a black fir same size standing against the north side
 of said pine thence S 75° W 122.50 chains crossing the
 head of White Rock and Valley to a red fir tree 8 inches in
 diameter blazed and marked No 3 for the S. W.
 Corner & being on a rocky point Sloping W East thence
 N 15° E 142.00 chains crossing White Rock or Franktown
 Creek below the old mining camp at the lower end of
 Small Meadows to a yellow pine tree 4 feet in diameter
 standing in line of full trees on the South line of
 the Gould claim and blazed and marked
 No 4 No 10 being on a steep hill side thence N 50° E 40.00
 chains to the place of beginning and containing within
 said above described boundaries One Thousand Sections
 & 96/100 Acres Magnetic Variation 16° 30' Course expressed
 from true meridian

George Horrocks 3
 John Horrocks 3 Chasman

D B Scott
 County Surveyor
 for S. W. Francis Dist.

Plot of Survey



County Surveyors Office
 Washoe City Oct 30 1863

I hereby certify that the foregoing copy of field notes of Survey and the above plat presents a true description and delineation of the tract of land designated as Surveyed by me October 26 1863

D. P. Scott

County Surveyor for
 Washoe County NV

By J. W. Forman Deputy

Recorded at the Request of George Harmon
 Nov 18th 1863 at 10 a. m.

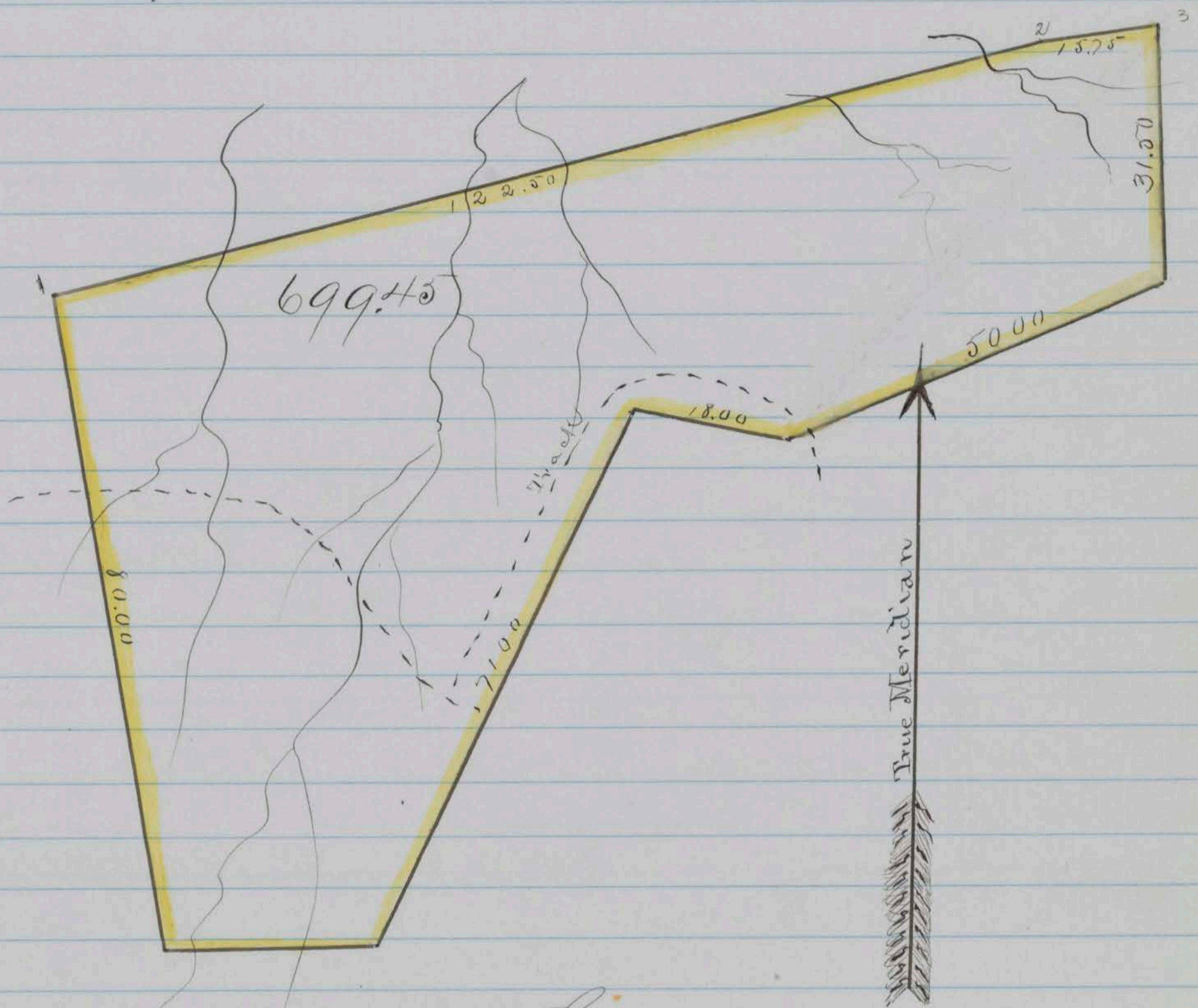
P. C. Shannon
 Recorder

Survey No. 201 F.

Washoe County Nevada Territory

States of a survey made for J. F. Harmon John O. Arnold and A. Spruell of a certain tract or parcel of ^{land} situated lying and being on the head waters of Franktown Creek and in the Northern extremity of White Rock Valley in the Sierra Nevada Mountains in the county and Territory of Nevada of which tract of land the following are the boundaries to wit Beginning at a red fir tree 8 inches in diameter on Rocky point about $\frac{3}{4}$ of a mile S. West from the upper meadow on in White Rock Valley blazed and marked "W & C No 1" for the N. W. Corn thence N 75° E. 122.50 chains along the South line of Survey crossing the valley to a pine and red fir crotch 4 feet in diameter and standing together and the pine blazed and marked & marked "W & C No 2" thence N 83° E 157.5 chains to a yellow pine 2 feet in diameter on the east of a hill and blazed and marked W & C No 3 thence S 31.50 chains to a yellow pine 2 feet in diameter on east of hill blazed and marked W & C No 4 thence S $67\frac{1}{2}^{\circ}$ E 50.00 ^{chains} crossing a trail to a sugar pine tree 2 feet in diameter blazed and marked W & C No 5 near a grassy flat thence S 81° $30'$ W 18.00 chains to a red fir tree 14 inches in diameter blazed and marked W & C No 6, ^{and being at the base of a high rocky point} 71.50 chains to a red fir tree 4 feet in diameter on the east of a hill & blazed and marked W & C No 7 thence S $89\frac{1}{2}^{\circ}$ W 25.00 chains to a red fir tree ⁷ ^{feet} in diameter standing near a trail & blazed and marked "W & C No 8" thence N $10\frac{1}{2}^{\circ}$ W 80.00 chains crossing a trail to the place of beginning and containing within said above described boundaries

six hundred and ninety nine $\frac{45}{100}$ acres
 Courses expressed from True or magnetic
 John Horrocks
 George Horrocks Chapman
 Trust of Survey
 Magnetic variations 16° 30' East
 D. O. Scott County Surveyor
 By J. M. Forman Deputy



Scale 20 Chains to 1 inch

County Surveyor Office
 Washoe City Oct 30 1863

I hereby certify that the foregoing copy of field notes of Survey and the above plot presents a true description and delineation of a tract of land designated as surveyed by me
 October 27 1863.

D. O. Scott
 County Surveyor Washoe Co. NV
 By J. M. Forman Deputy


Recorded at the request of Geo Horrocks
 Nov 18 1863 at 10 A.M.

P. O. Shannon
 Recorder

Survey No 184 C. Washoe County Nevada Territory
State of Survey made for A.O. Savage of Sage
land and Water right Situat lying and being in
Truckee Canon about 2 miles below the Eastern
Extremity of Truckee Meadows in the County and
Territory aforesaid of which tract of land the
following are the boundaries to wit

Beginning at a point planted at base of the hill
on South side of the River opposite lot of Rocks
and marked for corner "S No 1" and running
thence S 66 1/2° E. 65.00 chains to post near point of
Rock marked for corner "S No 2" thence N 23 1/2° E
crossing Truckee River 11.50 chains to post near
wagon road marked "S No 3" thence N 66 1/4° W 65.05
chains to post on Table Rock marked "S No 4" thence
South 23 1/2° West crossing Truckee River 12.55 chains
to place of beginning and containing within said
above described bounds seventy six and 53/100 Acre
Courses expressed pour true meridian
Magnetic variations 16° 30' East

A.O. Savage }
L.C. Savage }
E. Shannon }
D. B. Scott
County Surveyor
By J.A. Brumsey Deputy



Scale 20 to the 1/2 inch
County Surveyors Office
Washoe City November 14/1863

I hereby certify that the foregoing copy of field notes
of survey on the above plot presents a true description
and delineation of the tract of land designated
as surveyed by me November 4th 1863.

D.B. Scott
Recorded at the request of } County Surveyor for Washoe
C. C. Savage Nov 24, 1863 } County NT
at 10 AM P.E. Shannon } by J.A. Brumsey Deputy
Recorder }

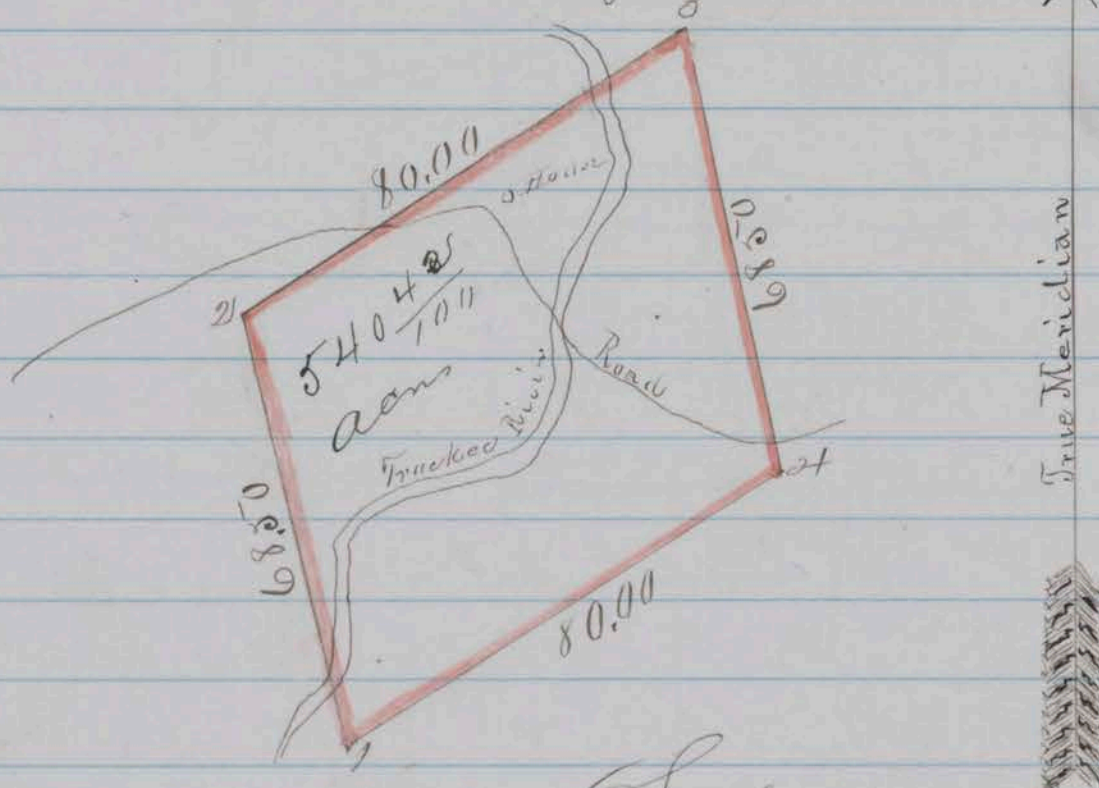
Survey No 204 F.

Washoe County Nevada Territory
 Notes of Survey made for T. G. Newman Joseph Falluagh
 of a certain tract or parcel of Agricultural land
 situated lying and being in Truckee River at a
 point known as the low crossing and adjoining here
 and Stroh's Survey on the North east in the County
 and Territory of Nevada of which tract of land the
 following are the boundaries to wit

Beginning at a Stake on the South side of Truckee
 River placed for the S.E. Corner of Stroh's and
 Survey and marked "S.R. No 4" thence N 15° W 68.50
 chains crossing River along line of fence to a Stake
 near the angle of said fence & in Stroh's & Kyles East line
 & marked N. 27° No 2 thence S 57° E 80.00 chains crossing
 River to Stake near the base of Bluff on descent & marked
 N 27° No 3 thence S 15° E 68.50 chains along the base of
 Bluff to a Stake South of old meadow point on the
 descent and marked "N. 27. No 4" thence S 37° W 80.00
 chains crossing point of Bluff to place of beginning
 and containing within said above described boundaries
 Five Hundred forty & 4/100 Acres Causes exposed
 from true meridian variations of magnetic 16° 31' East

T. G. Newman 3
 Jas Falluagh 3
 J Shannon
 D R Scott County Surveyor

Plot of Survey



Scale 40 chains to 1 inch
 County Surveyor's office, ^{Washoe City} Nov 24 1863

I hereby certify that the foregoing copy of filled notes of
 survey on the above plot present a true description and
 delineation of the tract of land designated as surveyed
 by me Nov 21 1863

D R Scott County Surveyor of Washoe Co
 by J N Forman Deputy

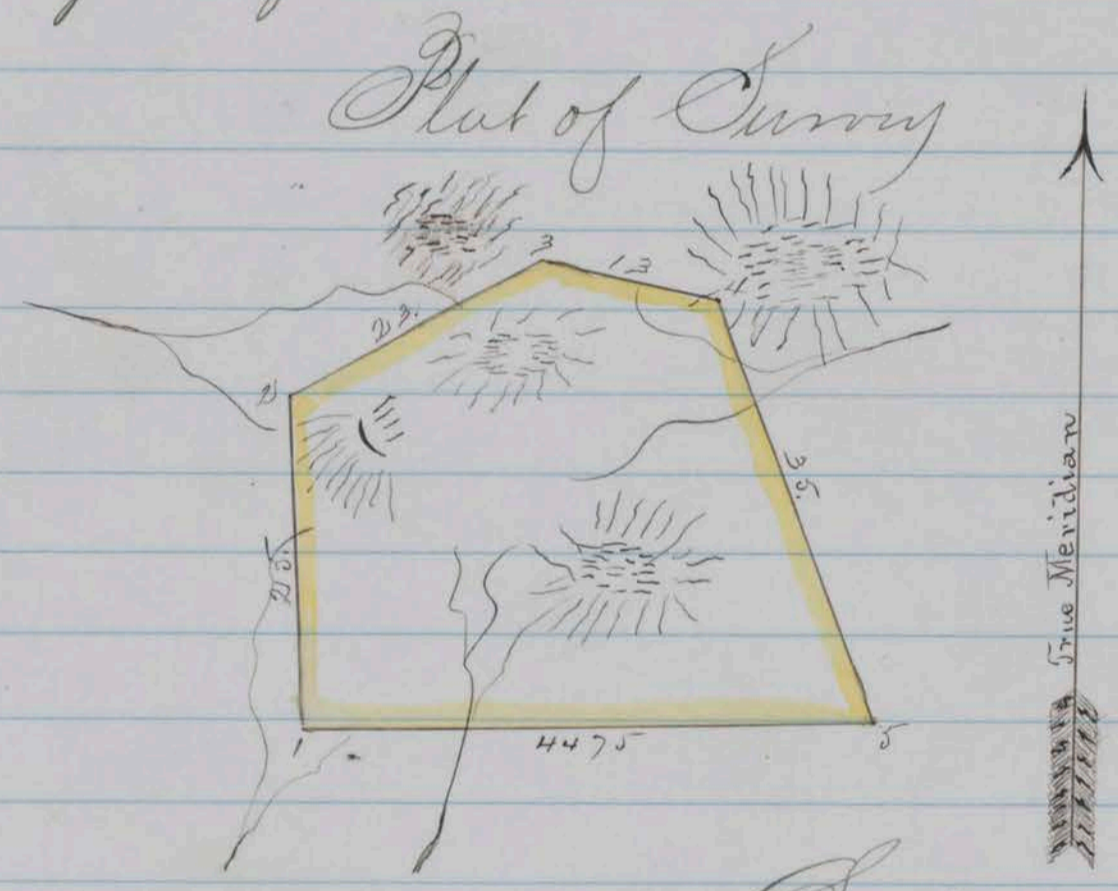
Recorded at the request of J N Forman
 Nov 24 1863 at 3 o'clock P.M. P E Shannon Recd

Survey No 2027

Washoe County Nevada Territory
 States of Survey made for W. S. O. Corner of a certain
 tract or parcel of Scrub Cedar land situated lying
 and being in the O'Connor Range of Mountains &
 about 1 1/2 miles North by Stone Hills Ranch on Truckee
 River in County and Territory of Nevada of which tract
 of land the following are the boundaries to wit

Beginning at a stake O No 1 S W Corner on a flat Knoll
 thence N 33° W 250 chains ascending hill to a stake
 on point of hill in a pile of Rocks and marked
 O No 2 thence S 78 1/2° E 1300 chains to a stake marked
 O No 3 near the top and on South side of a high Conical
 Knoll thence S 22° E 3500 chains to a cedar
 tree on a low flat at the base of a low narrow long
 ridge - blazed and marked thence S 88 3/4° W 4475 chains
 crossing point of hills to the place of beginning and
 containing ^{within} and above described boundary one
 hundred Twenty four and 1/20 acres Courses expressed
 from true meridian Magnetic Variation 16° 30' East

John Cowley 3
 J Flanagan 3
 D. P. Scott County Surveyor



Scale 20 chains to inch
 County Surveyor's Office

Washoe City Nov 24 1863

I hereby certify that the full and true copy of field
 notes of survey on the above plot presents a true
 description and delineation of the tract of
 land designated as surveyed by me
 Nov 14th 1863

D. P. Scott County Surveyor
 for Washoe County NV

Recorded at the request of - by C. H. Foreman Deputy
 Nov 24 1863 at 4 P.M.

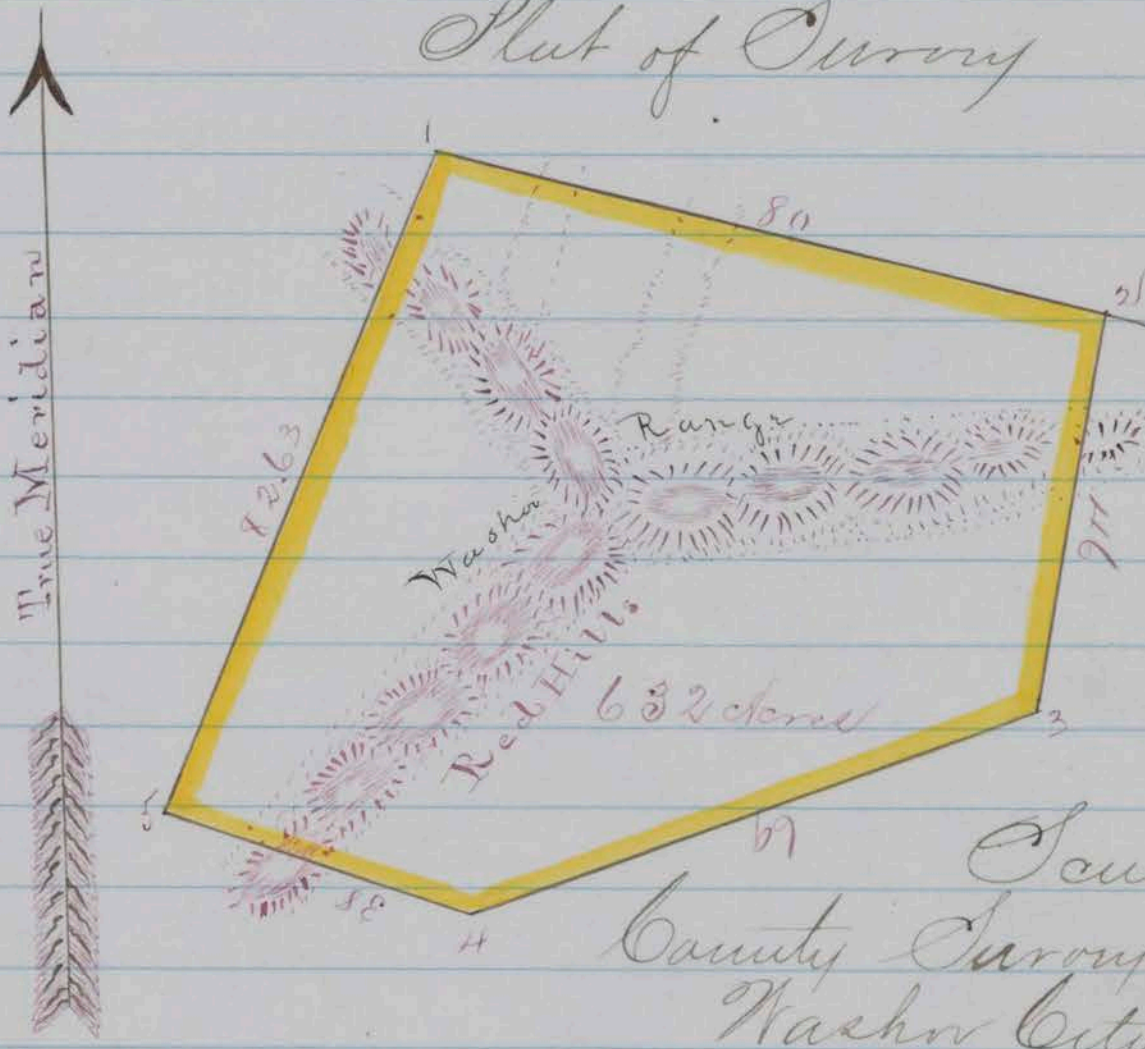
P. C. Shannon Recorder

Survey No 186 B

Washoe County Nevada Territory

States of a survey made for W. A. Lewis & M. S. Thurford
 Now Messrs J. Q. Lafferty of a certain tract or parcel
 of Wood land situated lying and being on Red
 Hills in Washoe Range of Mountains about two miles
 north of old Tugor Grade in the County and Territory
 aforesaid of which tract of land the following
 are the boundaries To wit Beginning at a dead scrub pine
 marked for corner "L & Co No 1" on Point of hill near
 deep depression which forms a pass through the
 Washoe Range of Mountains north of the Red Hills and
 running thence $S 77^{\circ} 5' E$ 8100 chains to monument
 of Stone ^{on the slope of hills} thence $N 73^{\circ} 2' W$ 38 chains ^{to monument of stone}
 of Stone on Point of West Slope of the Mountain
 thence $N 20^{\circ} 4' E$ 8263 chains to place of beginning
 and containing within said above described
 boundaries six hundred and Thirty two Acre
 Acres expressed from true meridian
 Magnetic Variations $16^{\circ} 30'$ East D. P. Scott County Surveyor
 W. A. Lewis & M. S. Thurford
 J. Q. Lafferty Deputy

Plot of Survey



Scale 30 chains inch
 County Surveyor Office
 Washoe City November 25 1863

I hereby certify that the foregoing copy of field notes
 of survey on the above plot presents a true description
 and delineation of the tract of land designated as
 surveyed by me November 23 1863

D. P. Scott County Surveyor
 for Washoe County NV

Recorded at the request of J. Q. Lafferty Deputy
 J. A. Brunsey Nov 25 1863 at

H. W. P. Shannon Register

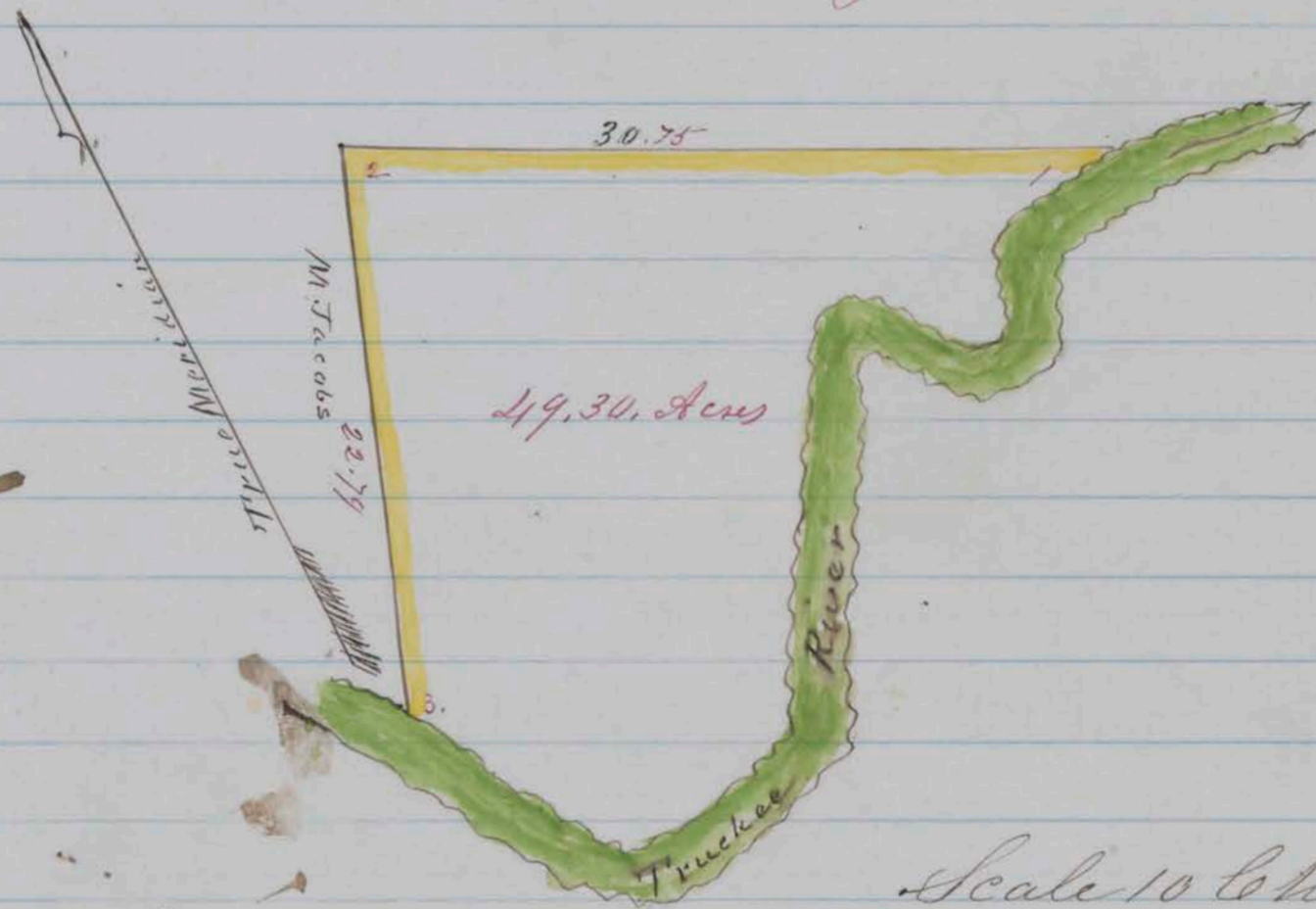
Survey No 154 B.B.

Washoe County, Nevada Territory

Notes of a survey made for D. C. Connor of a certain tract or parcel of Meadow land, situated lying and being on the eastern extremity of the Big Meadows, Truckee River and adjoining survey for Jacobs on the east in the County and Territory aforesaid of which tract of land the following are the boundaries, to wit: Beginning at a post planted on bank of Truckee River at the lower point of grass land and marked "N. E. Cor" and running thence N 5° W. 30.75 Chains to post at N. E. Cor of M Jacobs survey, marked "D. C. C. No 2" thence S. 14° 30' W along east line of said Jacobs survey to post for Corner on river bank marked "D. C. C. No 3" thence following down Truckee River to the place of beginning and containing within said above described boundaries Forty nine and 30/100 Acres, Course expressed from the true Meridian; Magnetic Variation 14° 30' East

J. C. Blasdell }
 J. B. H. Partridge } Chainmen } D. B. Scott, County Surveyor
 By J. A. Brumsey, Dep.

Plat of Survey



Scale 10 Chains to 1 inch
 County Surveyors Office
 Washoe City July 7th 1863.

I hereby Certify, that the foregoing Copy of field notes of survey on this above Plat presents a true description and delineation of the tract of land designated as surveyed by me, May 5, 1863.

D. B. Scott by J. A. Brumsey, Dep.
 County Surveyor for Washoe County, N. T.
 Recorded at Request of D. C. Connor Dec 1st 1863 at 1:30 o'clock
 P.M.

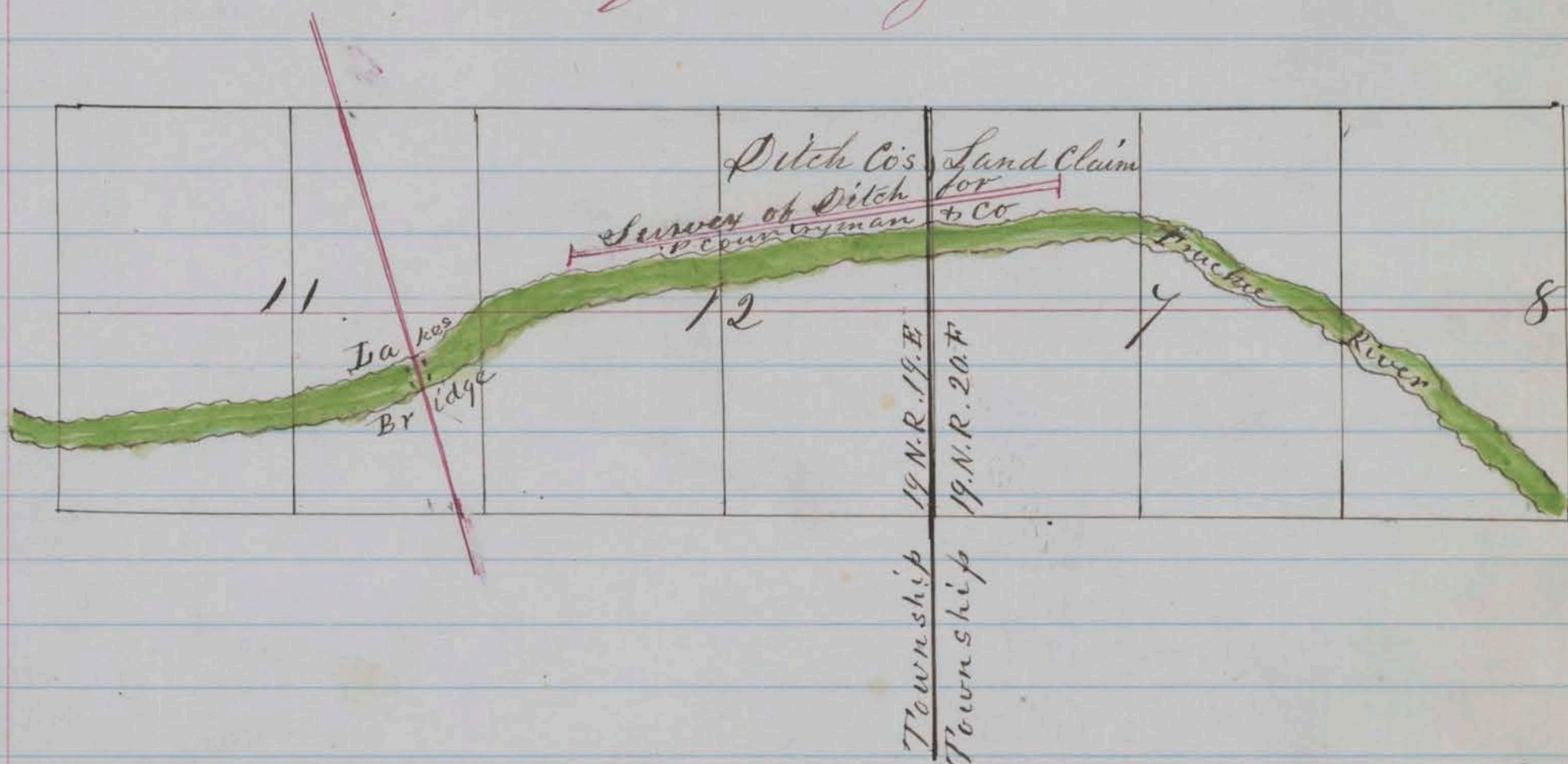
P. C. Shannon
 County Recorder

Survey No 207.F

Washoe County, Nevada Territory
 Notes of a survey made for Lewis Countryman, Peter Countryman and John Willsdorff, Eli Countryman of a certain Water privilege situated lying and being on Truckee River about 3000 feet below Lakes bridge across said Truckee river in the County and Territory aforesaid of which the following are the Notes, to wit: Beginning at a stake at the Margin of Truckee River and about 3000 feet below Lakes Bridge thence N 83° 30' E 95.00 chains down the North Margin of said Truckee River to a Stake in pile of Stone, on high bank of river and marked "2.75 feet fall" and in the above distance there is 33.36 feet fall. The above parties hereby further claim the N.E. 1/4 of Section No 12 of Township No 19 North & of Range No 19, East also the N.W. 1/4 of section No 7, of Township No 19, North & of Range No 20, East, and containing Three hundred & Twenty Acres. Courses expressed from the true Meridian: Magnetic Variation 14° 30' East.

John Willsdorff }
 E. Countryman } Chairmen, County Surveyor
 D B Scott
 By S W Foreman, Dep't

Plat of Survey



Scale 40 chains to 1 inch

County Surveyors Office

Washoe City Dec 5, 1853.

I hereby Certify, that the foregoing Copy of field notes of survey on the above Plat presents a true description and delineation of the tract of land designated as surveyed by me Dec 4th 1853. D B Scott County Surveyor for Washoe County N.T., by S W Foreman Dep't. Recorded at Request of S W Foreman, Dec 7, 1853 at 9.0 clock. A.M. P. C. Hanson, County Recorder

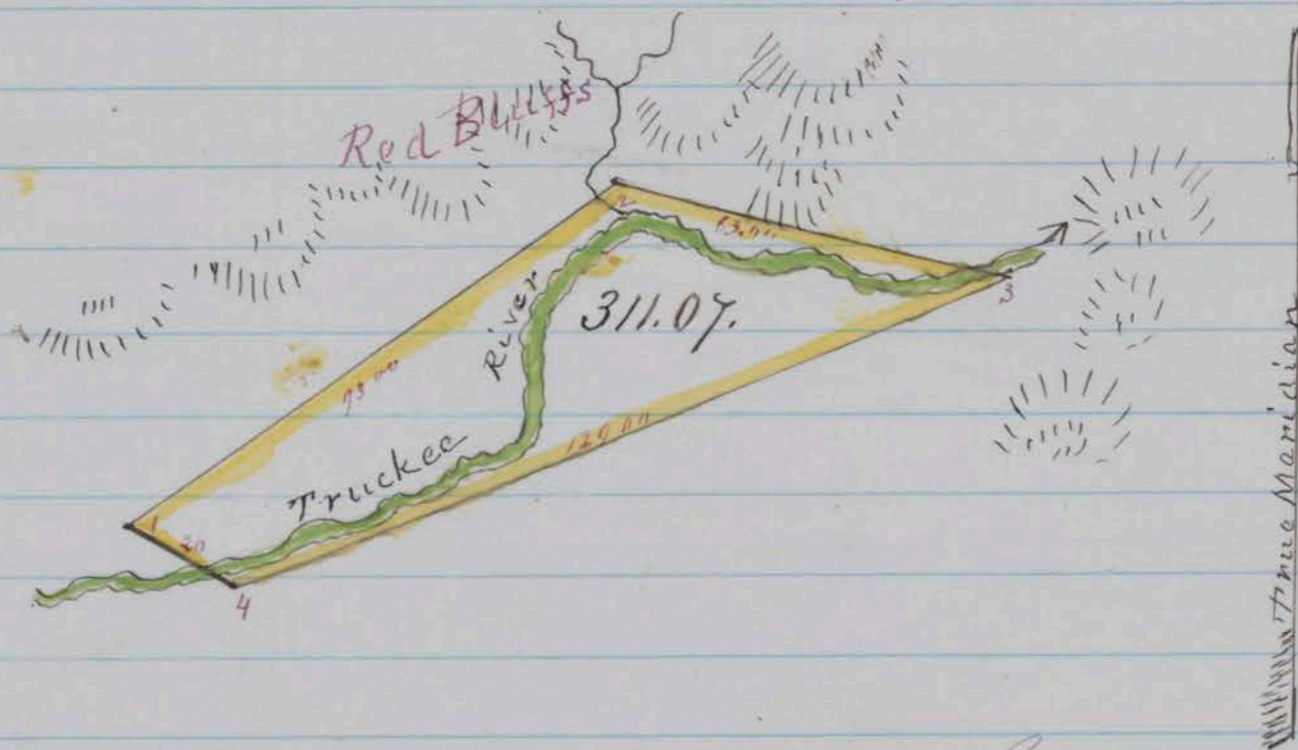
Survey No 203.7

Washoe County Nevada Territory

Notes of a survey made for John White and Rosina Amant of a certain tractor parcel of Grass & Sage land, situated lying and being on Truckee River at the "Red Bluff" and about six miles above the "Lower" emigrant "Crossing" in the County and Territory aforesaid; of which tract of land the following are the boundaries, to wit; Beginning at a forked Cotton Wood tree 10 inches in diameter and marked with a blaze - a Cross (X) and 3 notches. Thence $N 56^{\circ} E 93.00$ Chains, down the river to a sharp point of rocks at the mouth of large Ravine in the "Red Bluffs". Thence $S 74\frac{1}{2}^{\circ} E 63$ Chains crossing river to a cotton wood tree on the River bank, 2 feet in diameter for the N.E. Corner. Thence $S 69\frac{1}{4}^{\circ} W 129.00$ Chains to a cotton wood tree on margin of River 15 inches in diameter for the S.E. Corner, Thence $N 63\frac{1}{2}^{\circ} W 20.00$ chains recrossing Truckee River to the place of beginning, and containing within said above described boundaries Three Hundred, eleven and $\frac{07}{100}$ Acres, Courses expressed from the true Meridian; Magnetic Variation $16^{\circ} 30'$ East

Adam Stroke }
John White } Chairman. D B Scott
County Surveyor

Plat of Survey



Scale 40 Chains to 1 inch
County Surveyors Office
Washoe City Nov 24th 1863,

I hereby Certify, that the foregoing Copy of field notes of survey and the above Plat presents a true description and delineation of the tract of land designated as surveyed by me Nov 21, 1863.

D. B. Scott, County surveyor for Washoe County, N.T. By J. W. Foreman,
Recorded at request of J. W. Foreman, Dec 7, 1863, at 9 o'clock A.M.

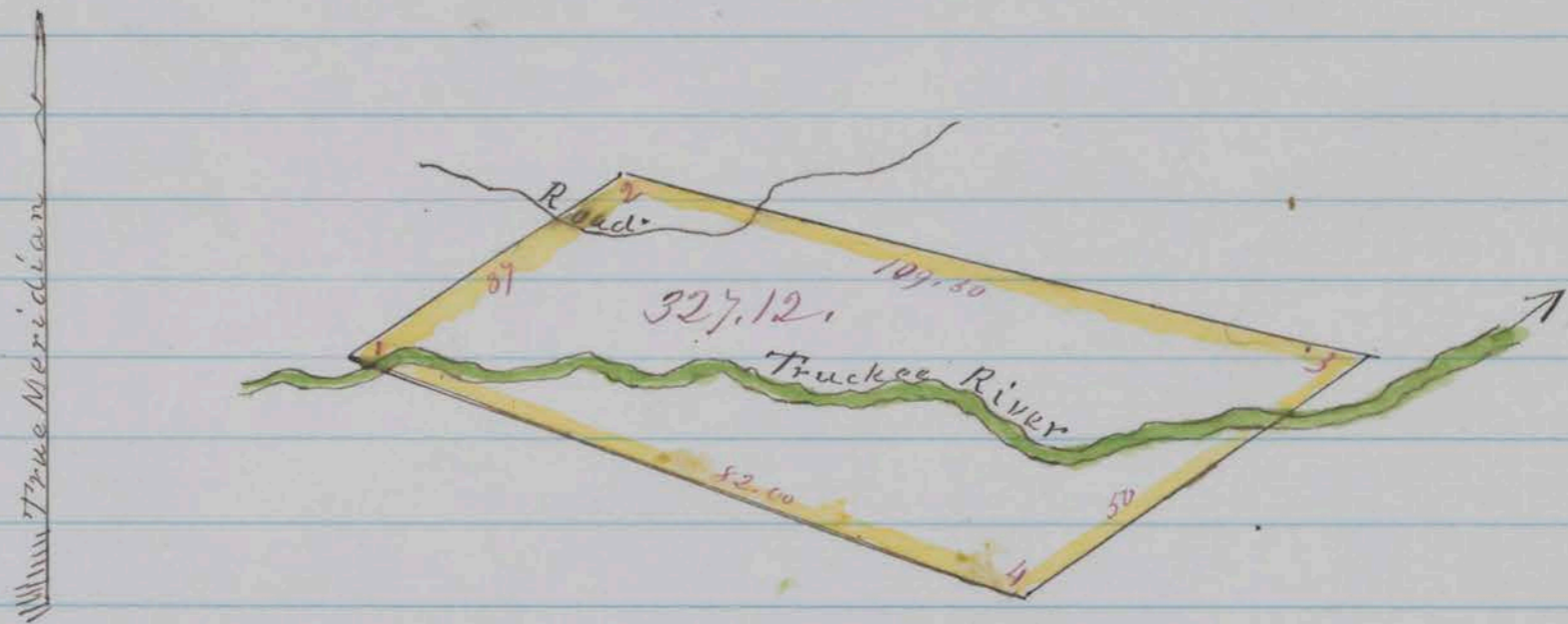
P. C. Shannon, County Recorder

Survey No 205.7

Washoe County, Nevada Territory
 Notes of a survey made for Adam Stroh of a certain tract or parcel of Grass & Sage land, situated, lying and being on Truckee River about 8 miles above the lower crossing in the County and Territory aforesaid; of which tract of land the following are the boundaries to wit; Beginning at a triple cotton wood tree 3 feet in diameter & blazed & marked "A. S. No 1 & 3 Notches, Standing on the margin of Truckee River thence N 54° E 37.00. Chains, crossing road to a low stony point. - a stake in pile of stones & marked "A S No 2 X" thence S 79° E 109.50. chains to a cotton wood tree 18 inches in diameter blazed & marked "A. S. No 3 X" thence S. 52 1/2° W. 30.00 chains crossing river to a square low Rock 7 feet high on a sharp ridge for corner No 4. Thence N 70 1/2° W. 82.00 chains recrossing Truckee River to the place of beginning; and containing within said above described boundaries Three hundred twenty seven & 1/2 Acres. Courses expressed from the true Meridian, ¹⁰⁰ Magnetic Variation 16° 30' East

John White }
 Adam Stroh } Chainmen
 D B Scott
 County Surveyor

Plat of Survey



Scale 30 Chains to 1 inch
 County Surveyors Office
 Washoe City Nov 24th 1863.

I hereby Certify that the foregoing Copy of field notes of survey and the above Plat presents a true description and delineation of the tract of land designated as surveyed by me, Nov 21st 1863.

D B Scott County Surveyor for Washoe County, N. T.
 By J W Foreman Deput.

Recorded at Request of J W Foreman 7. Decr 1863 at 9. o'clock A.M.

P. C. Thomson
 County Recorder

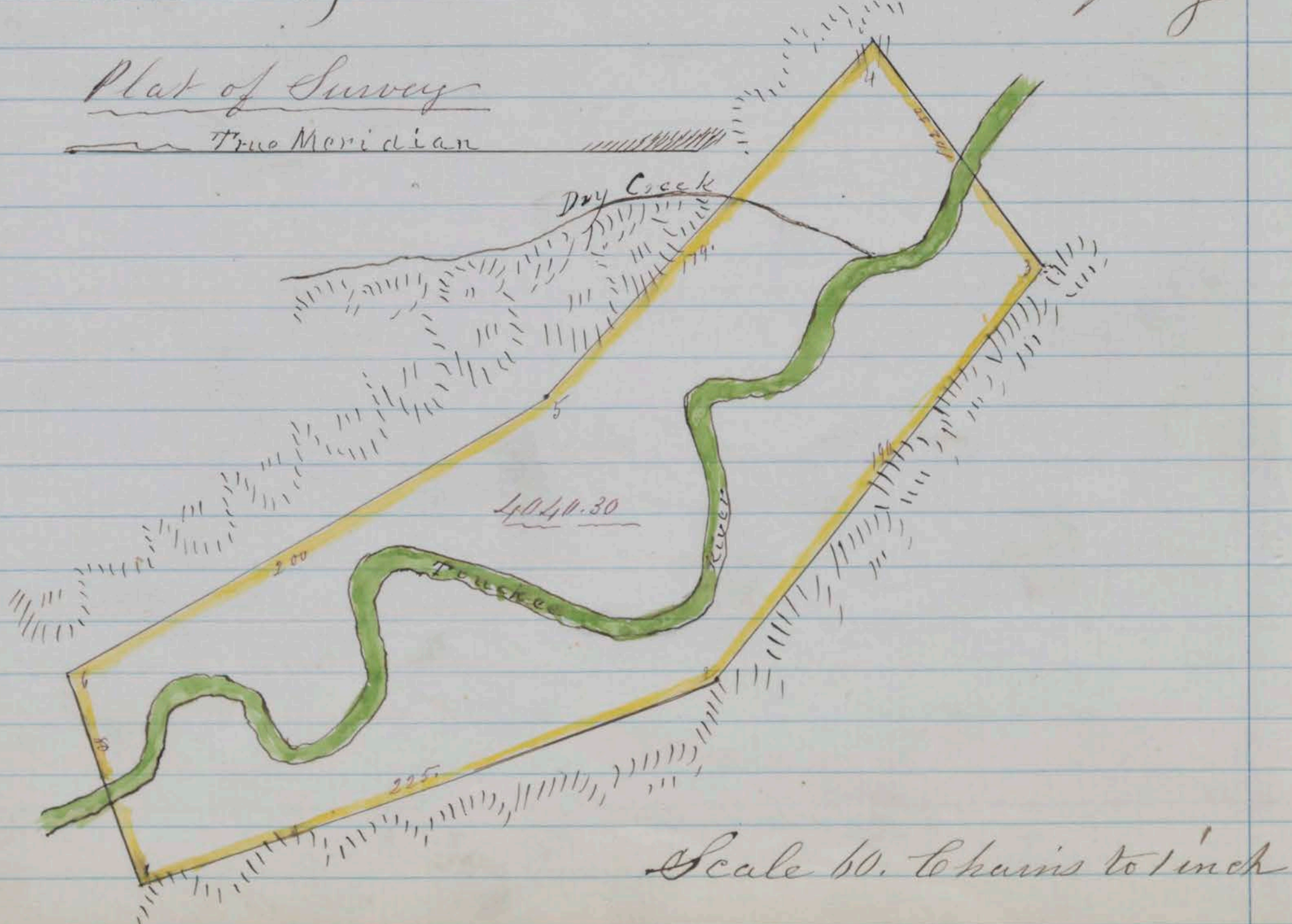
Survey No 146.F

Washoe County, Nevada Territory

Notes of a survey made for Adam Stroh, Chas Baker, Ho. Fredman, Jacob Myse, Wm Rediken, Rosena Amund, J Gantz, H. Hilshorn, S W Forman, James Mauns, Ly sander Braxton and Wm Boyington of a certain tract or parcel of Grassland situated, lying and being about six miles below the "Lower crossing of Truckee River and Northwaly from the mouth of Truckee Canon in the County and Territory aforesaid; of which tract of land the following are the boundaries to wit: Beginning at a stake marked "E L", on the west side of Truckee River, and near the head of the first Canon, below the lower crossing of said River, Thence S. 24° E 225 or chains to a stake marked "E L No 2" on a high point near a trail, leading to Pyramid Lake, Thence S. 56° 30' E 190 chains to a stake marked "E L, No 3" on a high point west of the big bend" in Truckee River, Thence N 49° E 102.50 chains crossing Truckee River to the south east corner, being also the N E Corner of the Union Survey; Thence N 51° 30' W. 179.00 chains to an angle post on the east side of River; Thence N 34° W. 200.00 chains to the North east Corner on a high point of the River bluff Thence S 66° W 80.00 chains recrossing Truckee River, to the place of beginning; and containing within said above described boundaries Four thousand Forty and 30/100 Acres. Courses expressed from the true Meridian Magnetic Variation 16° 30' East

Adam Stroh }
James Mauns } Chairmen
D B. Scott County Surveyor
S W Forman Deputy

Plat of Survey
True Meridian



County Surveyors Office
Washoe City November 8th 1863

I Herby Certify, that the foregoing Copy of field Notes of Survey and the above plat presents a true description and delineation of the tract of land designated as surveyed by me October 9th 1863.

D B Scott County Surveyor for Washoe County
S W Foreman Deputy,

Recorded at Request of S W Foreman Dec 7, 1863
at 9 o'clock A M.

P. E. Shannon,
County Recorder

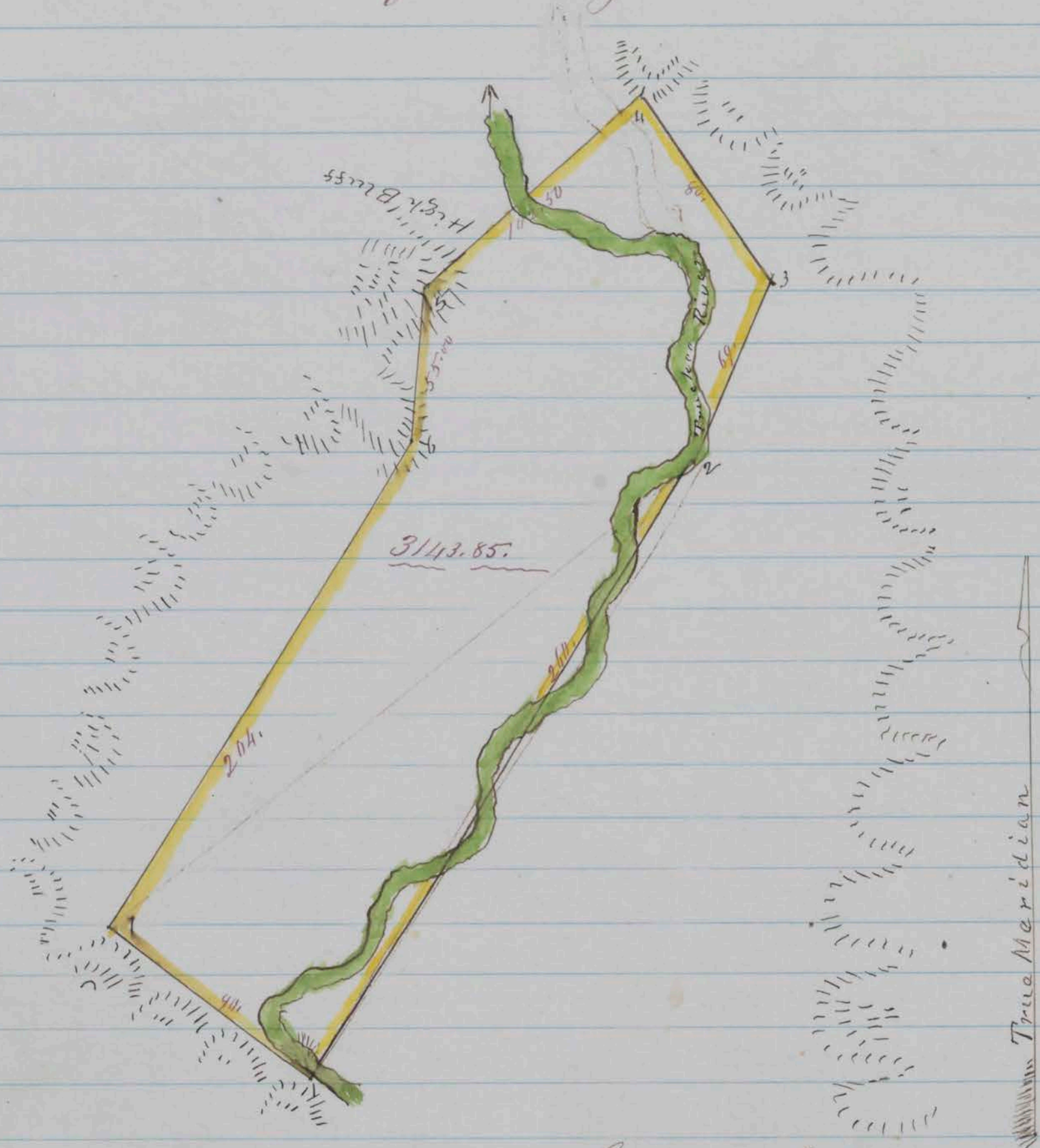
Survey No 197. F

Washoe County Nevada Territory
Notes of a Survey made for Thos Lewis, J W Lewis, John Daniels, I B Knapp, R A Ankney, B Bower, J M Smith, T Annis, J Ferguson, J Thompson, of a certain tract or parcel of Grass land, situated lying and being on Truckee River about three miles below the "Lower crossing" of the old emigrant Road of said River in the County and Territory aforesaid; of which tract of land the following are the boundaries, to wit: Beginning at a double Cotton Wood Tree standing on the bank of the river; 30 inches in diameter blazed and marked "E. S." for the South east corner; Thence N 32° E 260.00 Chains to an angle post; Thence N 22° 30' E 149.50 Chains to the N E Corner; Thence N 34° 30' W 80 Chains, to the N W Corner; Thence S 49° W 102.50 Chains crossing Truckee river below the big bend, to a stake on High Bluff and marked "E S" Thence S 5° W 33.00 Chains to a stake marked "E S" on a sandy point; Thence S 32° W 204.00 Chains to a stake marked "E S" on a high bluff; Thence S 51° 30' E 90.00 Chains along the Margin of Bluff to the place of beginning; and containing within said above described boundaries, Three thousand one hundred forty three $\frac{85}{100}$ Acres, Courses expressed from the true Meridian; Magnetic Variation 14° 30' east.

Adam Strick }
James Mars } Chairman.

D B Scott
County Surveyor
S W Foreman, Deputy.

Plat of Survey



Scale 60 chains to 1 inch
 County Surveyors Office
 Washoe City November 8th 1863,

I Herby Certify, that the foregoing Copy of field notes
 of Survey and the above Plat presents a true description
 and delineation of the tract of land designated as
 surveyed by me October 9th 1863.

D. B. Scott

County Surveyor for Washoe County N. T.
 J. W. Roseman, Deputy.

Recorded at Request of Theo Lewis Dec^r 8th 1863 at 2
 30 O'clock PM.

P. C. Shannon,
 County Recorder

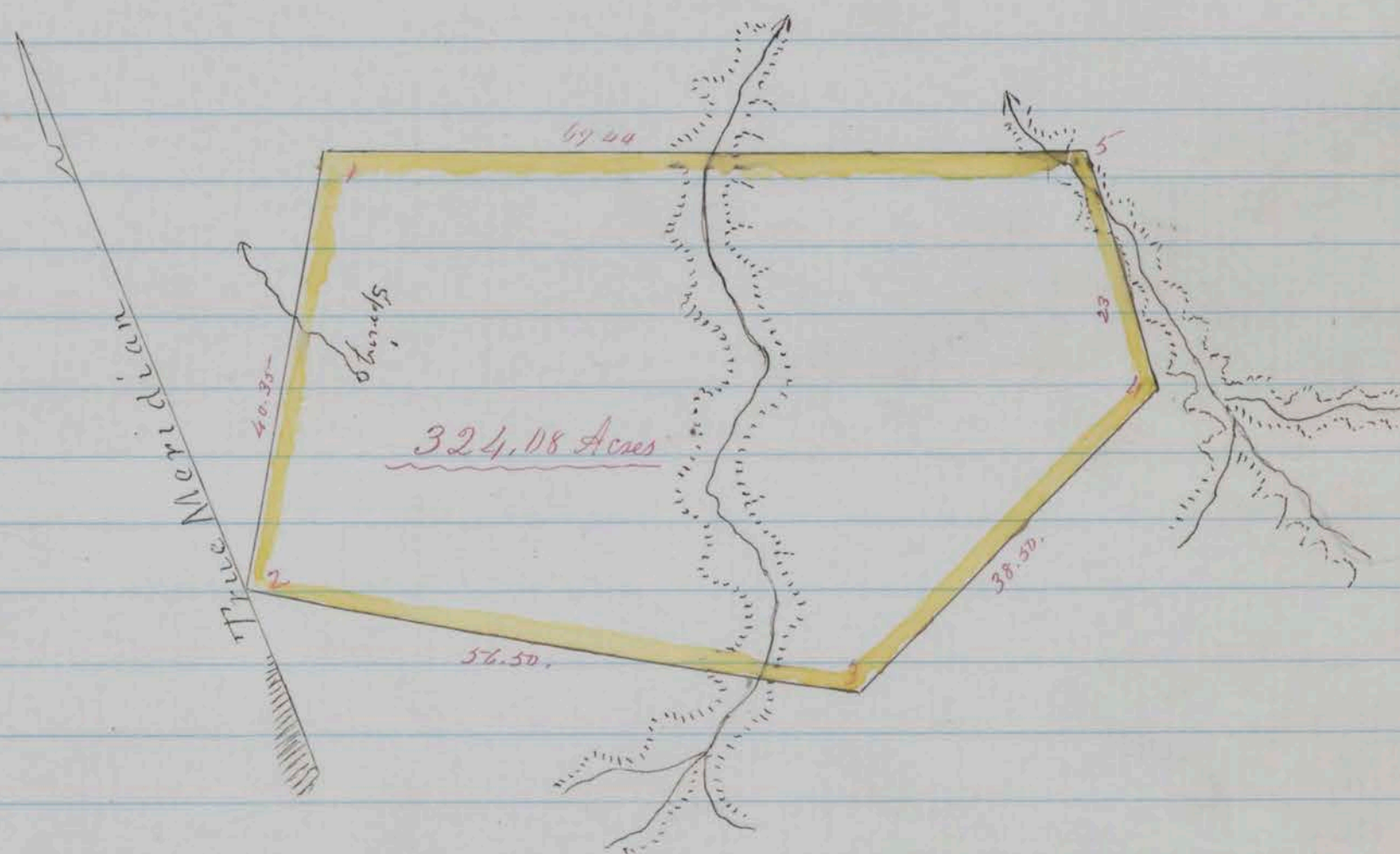
Survey No 155.B

Washoe County Nevada Territory
 Notes of a survey made for U. D. Martin and Michael
 Durrman of a certain tract or parcel of Timber land
 situated lying and being at the head of Fremonts ra-
 vine on the northern slope of the eastern range of the si-
 ra Nevada Mts about 3 miles south of Truckee river
 in the County and Territory aforesaid; of which tract
 of land the following are the boundaries to wit; Be

beginning at a yellow pine 4 feet in diameter blazed and marked for corner "M & Co No 1" thence running S $31\frac{3}{4}^{\circ}$ W 40.35 Chains to a pine $3\frac{1}{2}$ ft in diameter, blazed and marked for corner "M & Co No 2" thence S $58\frac{1}{4}^{\circ}$ E 56.50 Chains to yellow pine 2 ft in diameter, blazed and marked for corner M & Co No 3. Thence N 67° E 38.50 Chains to yellow pine $2\frac{1}{2}$ ft in diameter blazed and marked for cor "M & Co No 4" thence N $5\frac{1}{4}^{\circ}$ E 23. chs to a fir $2\frac{1}{2}$ ft in diameter blazed and marked "M & Co No 5" thence N $67\frac{3}{4}^{\circ}$ W 69.44 Chains to the place of beginning; and containing within said above described boundaries Three hundred Twenty four and $\frac{08}{100}$ Acres. Courses expressed from the true Meridian. Magnetic Variation $14^{\circ} 30'$ East.

Robt Dryman }
 Andrew Keisman } Chairman. J B Scott
 County Surveyor
 By J A Brumsey, Deputy

Plat of Survey



Scale 20 Chains to 1 inch
 County Surveyors Office
 Washoe City Decem 19th 1863.

I Hereby Certify, that the foregoing copy of field notes of survey and the above Plat presents a true description and delineation of the tract of land designated as surveyed by me Novem 19th 1863.

J B Scott, County Surveyor for Washoe County N.V.
 By J A Brumsey Deputy

Recorded at Request J A Brumsey Decr 24, 1863 at 10 O'clock A.M.

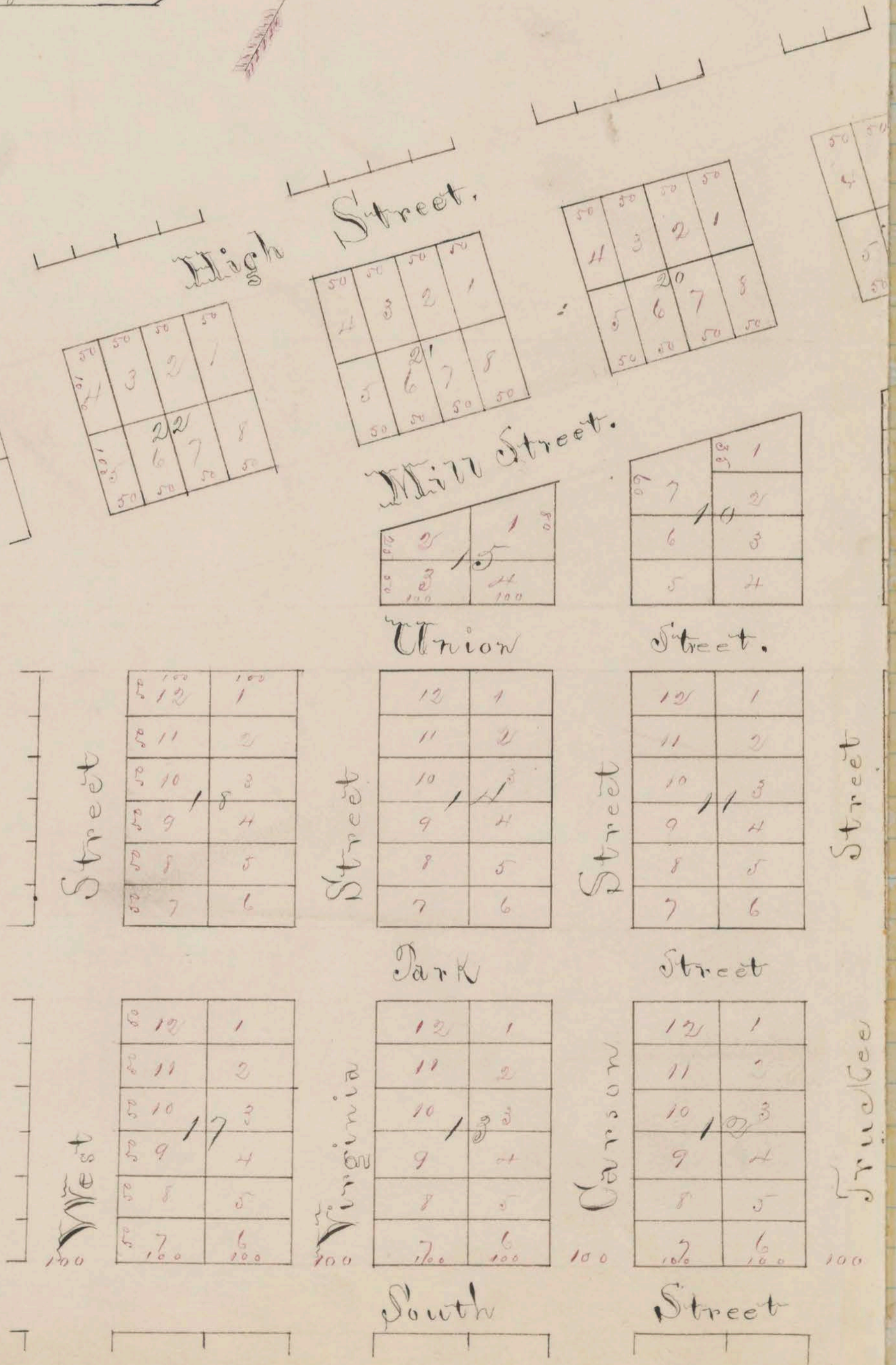
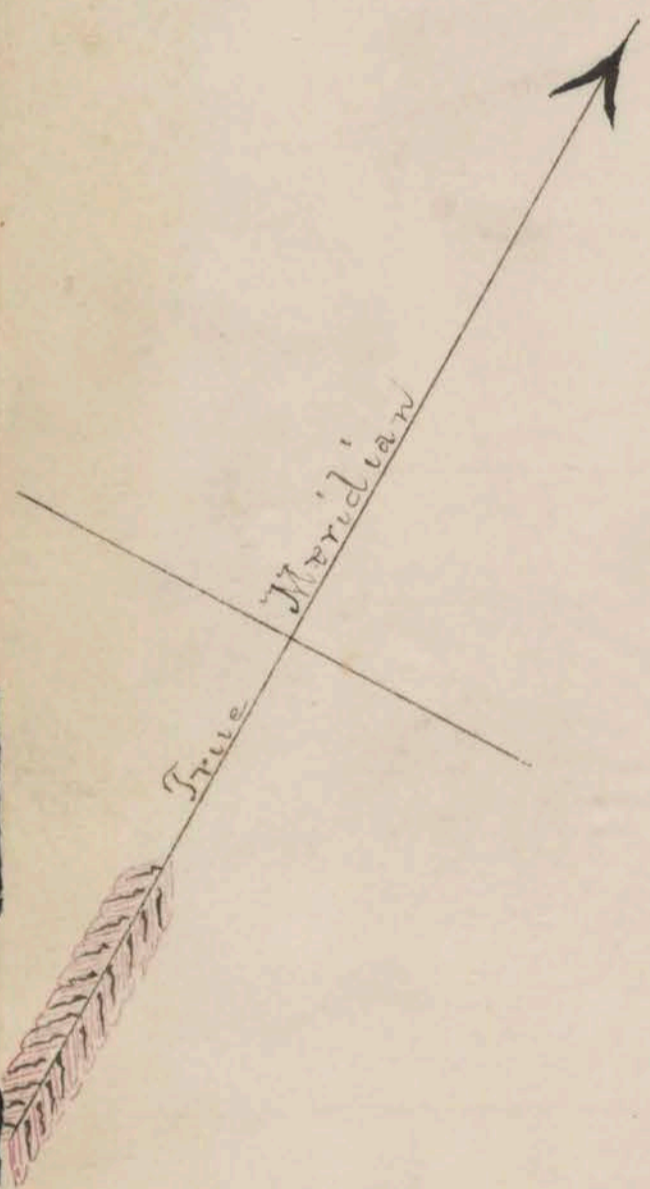
P. E. Shannon, County Recorder

AUBURN

Auburn

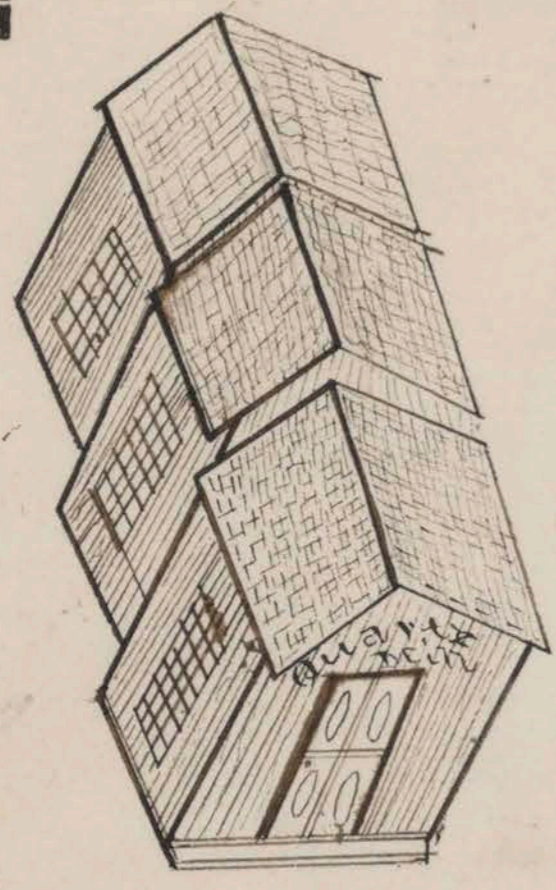
Is located on the North half of the North East Quarter of Section No one of Township No 19 North and of Range 19 East and part of the South half of the South East quarter of Section No 36 of Township No 20 North and of Range No 19 East of M^s. Diablo Meridian

Surveyed on 10 & 11th days of November A D 1863 By S W Foreman Deft County Surveyor



Mill Street Bears S. 41° W
 Ashoe Avenue Bears S 33° 30' E
 All Streets parallel. Union
 & South St are at right angles to
 Ashoe Ave Radius of curve on Park 500
 & Reversed Curve Same

FOREMAN



AUBURN
 Truckee Meadows
 Washoe County
 Nevada Ter

W.S. O'Conner Proprietor
 By S.W. Foreman Eng & Surveyor

19	80
6	7
50	30


11	1	50
10	2	50
9	3	50
8	4	50
7	5	50

10	1	50
11	2	50
10	3	50
9	4	50
8	5	50
7	6	50

12	7	50
11	2	50
10	3	50
9	4	50
8	5	50
7	6	50

Avenue

Washoe




Avenue

Street

Mystic

Corner



5	1	50
11	2	50
10	3	50
9	4	50
8	5	50
7	6	50

Avenue



East

1	2	11	12	13	14	15	16	17	18	19
3	4	5	6	7	8	9	10	11	12	13
12	13	14	15	16	17	18	19	20	21	22
23	24	25	26	27	28	29	30	31	32	33

1	50
2	50
3	50
4	50
5	50
6	50
7	50
8	50
9	50
10	50
11	50
12	50
13	50
14	50
15	50
16	50
17	50
18	50
19	50
20	50
21	50
22	50
23	50
24	50
25	50
26	50
27	50
28	50
29	50
30	50
31	50
32	50
33	50

at 100 Feet to one Inch

"Map of Auburn" Recorded at the Request of
W. O. Cameron Dec 26 1863 at 9. A. M.

P. C. Shannon Recorder

County Recorder

Survey No 189.B

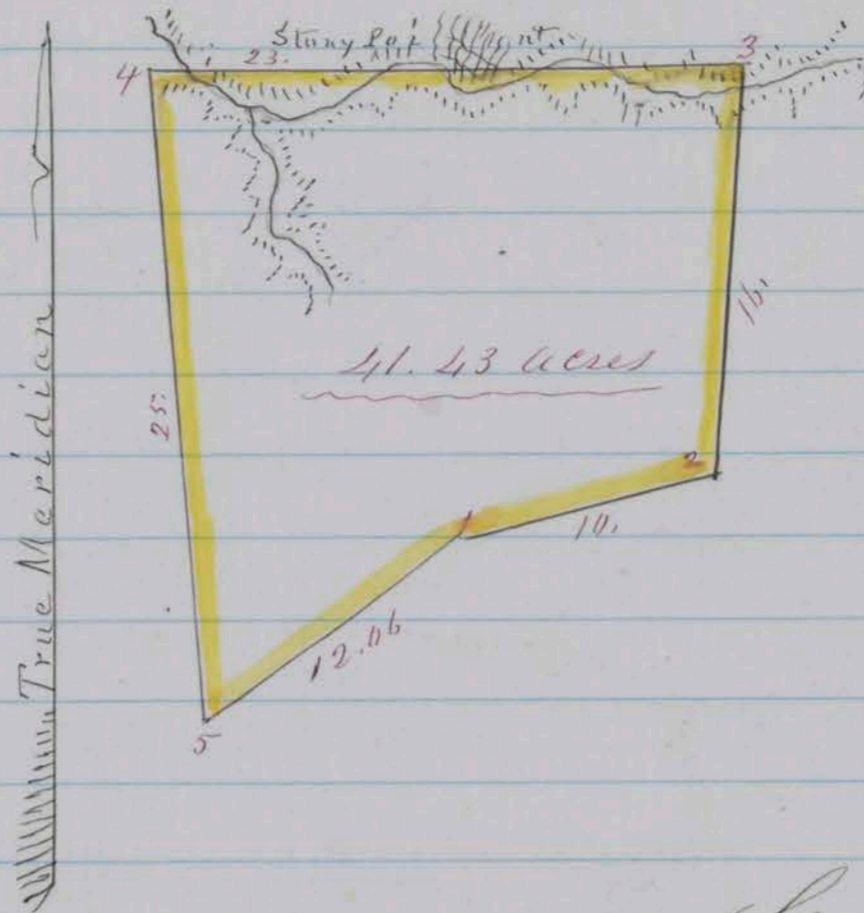
Washoe County Nevada Territory

Notes of a survey made ^{for} Jeremiah Wilcox and Elijah Pinnick of a certain tract or parcel of Wood land situated lying and being about $3\frac{1}{2}$ miles south of Miller & Sturtevant's Ranch on Truckee River and $\frac{1}{2}$ miles east of Lewis Ho's survey on Red hills in the County and Territory aforesaid; of which tract of land the following are the boundaries to wit; Beginning at a post marked "W & P No 1" and planted near the summit of hill sloping to the North west and on the south side of a grove of piñon pine, thence running N $74\frac{1}{2}^{\circ}$ E 10 chs to post marked "W & P No 2" thence N $5\frac{1}{4}^{\circ}$ E 16 chs to post marked "W & P No 3" thence West following down and crossing Ravine 23 chs to scrub pine blazed and marked for corner "W & P No 4" thence S $4\frac{1}{4}^{\circ}$ E 25 chs to post by scrub cedar on open ridge marked "W & P No 5" thence N $52\frac{3}{4}^{\circ}$ E 12.06 chains to the place of beginning and containing within said above described boundaries Forty one and $\frac{13}{100}$ Acres, Courses expressed from the true Meridian; Magnetic Variation $16.30'$ East.

Chas Jones }
Jerry Wilcox } Chairmen.

D B Scott
County Surveyor
by J. A. Brumby, Deputy

Plat of Survey



Scale 10 Chains to 1 inch

County Surveyors Office

Washoe City December 26, 1863.

I Hereby Certify that the foregoing Copy of field notes of survey and the above Plat presents a true description and delineation of the tract of land designated as surveyed by me December 21, 1863.

D B Scott, County Surveyor for Washoe County.

By J A Brumsey Deputy

Recorded at Request of J A Brumsey Dec 26, 1863 at 10 o'clock A.M.

P. E. Shannon,
County Recorder.

Survey No 190. B.

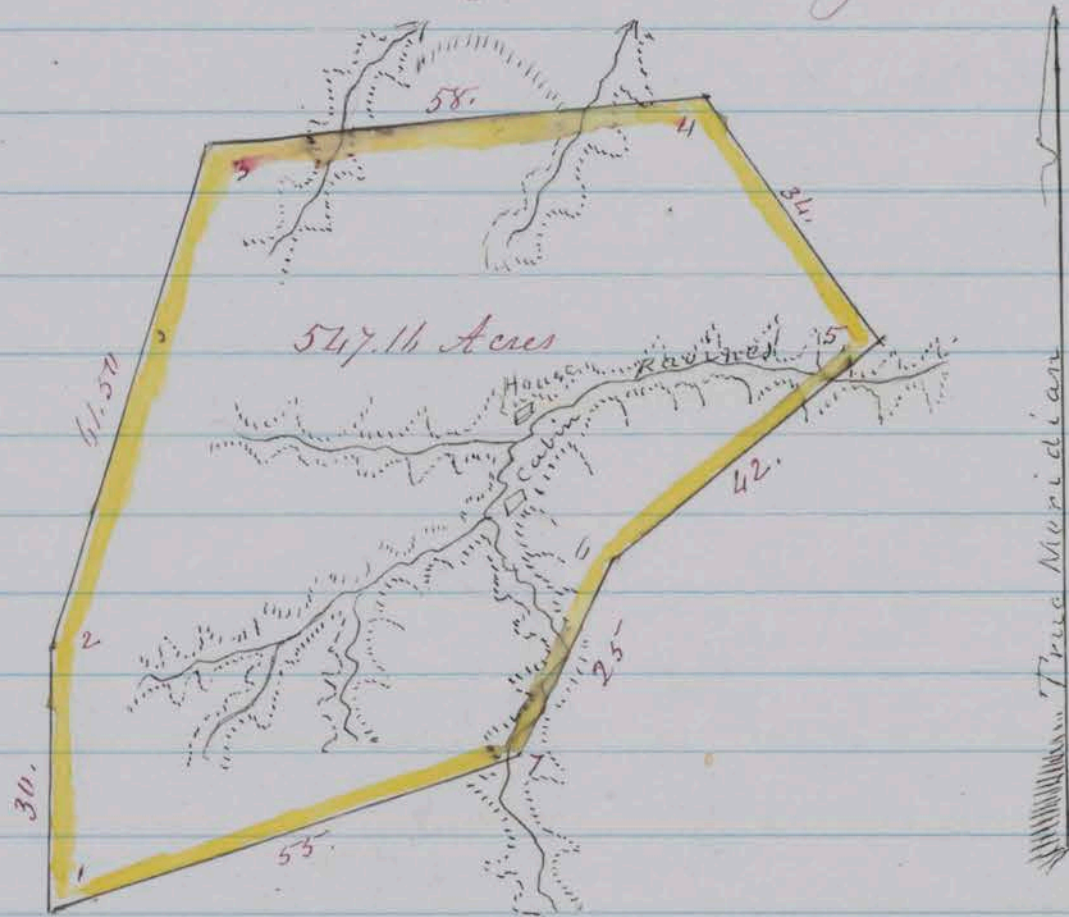
Washoe County, Nevada Territory

Notes of a survey made for C T Lincoln, L Lincoln, J Barber, J. E. Watson, J C Smith, Chas W Watson & H Barber of a certain tract or parcel of wood land, situated lying and being on Virginia range of Mountains about $3\frac{1}{2}$ miles north of old Geiger Grade & about $1\frac{1}{2}$ miles east of Red hills and known as the Lincoln ranch in the County and Territory aforesaid; of which tract of land the following are the boundaries, to wit; Beginning at a post on south side of ravine marked "T. & Co No 1" thence running North 30 Chains to monument of Stone on Story flat, thence N 18° E 41.50 Chains to post marked "T. & Co No 3" on North slope of a hill, thence N $85\frac{1}{2}^\circ$ E 58 Chains to monument of Stone on summit of ridge, thence S 35° E 34 Chains to post on south slope of hill near ravine marked "T. & Co No 5" thence S 51° W 42 Chains to monument of Stone on south slope of hill, thence south $26\frac{3}{4}^\circ$ W 25 Chains to post in ravine marked T. & Co No 7. Thence S $72\frac{1}{4}^\circ$ W 55 Chains

to the place of beginning; and containing within said above described boundaries Five hundred forty seven and $\frac{14}{100}$ Acres, Courses expressed from the true Meridian; Magnetic Variation $16^{\circ} 30'$ East.

J. E. Watson }
M. Thronson } Chairmen. D. B. Scott, County Surveyor
By J. A. Bumsy, Deputy.

Plat of Survey.



Scale 30 chains to 1 inch

County Surveyors Office

Washoe City December 26th 1863.

I hereby Certify that the foregoing Copy of field notes of Survey and the above Plat presents a true description and delineation of the tract of land designated as surveyed by me December 22^d 1863.

D. B. Scott,

County Surveyor for Washoe County N.T.

By J. A. Bumsy, Deputy

Recorded at Request of J. A. Bumsy Dec^r 26, 1863 at 5 O'clock P.M.

P. C. Shannon,
County Recorder

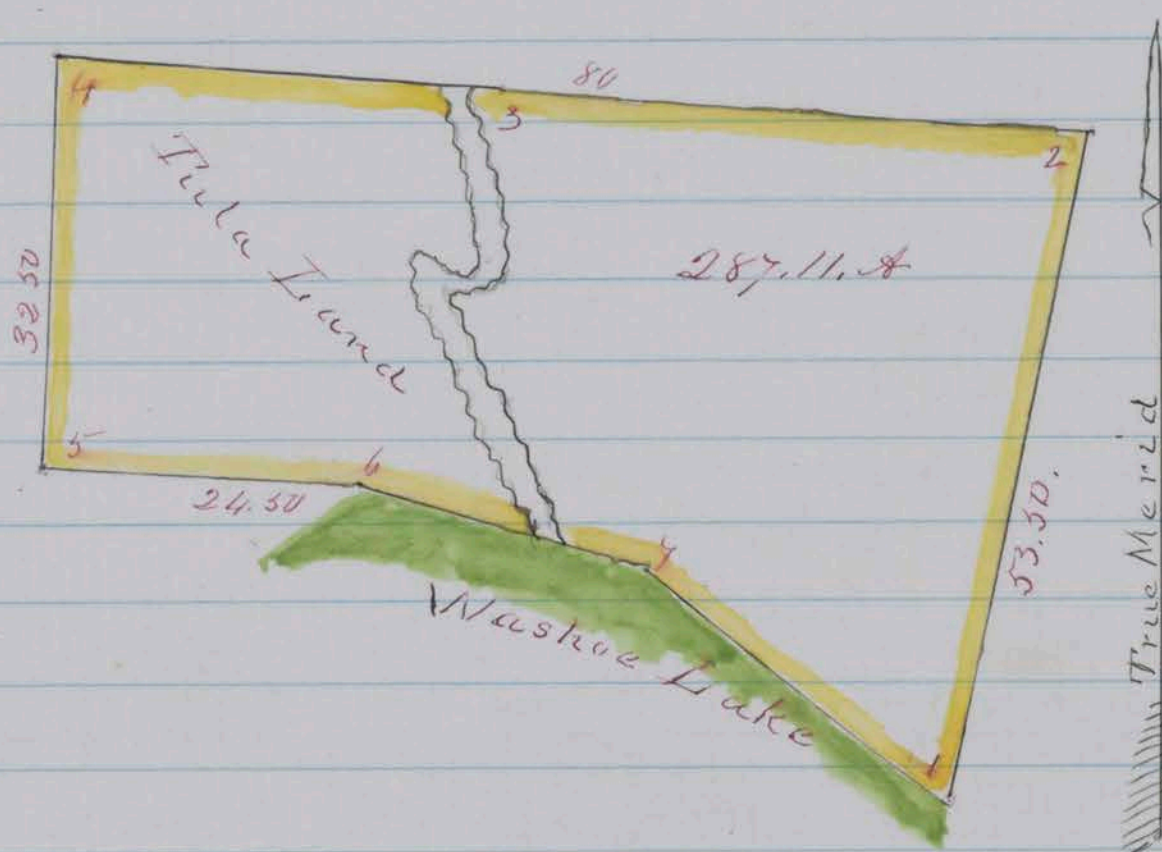
Survey No. 122.

Washoe County, Nevada Territory

Notes of a survey made for R. F. Riddle of a certain tract or parcel of Sage, Grass & Tule land situated lying and being on the northern extremity of Upper Washoe Lake in the County and Territory aforesaid; of which tract of land the following are the boundaries, to wit; Beginning at the Lake shore about 24 chains in a south westerly direction from R. F. Riddle's house post planted and marked R. F. R. No 1 and running thence North $10^{\circ} E$ 53.50 chains to a post marked R. F. R. No 2 thence N $87^{\circ} W$ 80 chains to post

Marked R F R No 4 thence S 32.50 chains to Cor No 3 thence E
 24.50 chains to a post Marked R F R No 6 thence following the
 Lake shore in a Easterly direction to the place of beginning;
 and containing within said above described boundaries
 two hundred eighty seven and $\frac{11}{100}$ Acres. Courses expressed
 from the true Meridian; Magnetic Variation $16^{\circ} 30'$ East
 John Hollis }
 J L Thompson } Chairmen
 D. B. Scott
 County Surveyor
 By J A Bunnery Depy

Plat of Survey



Scale 20 Chains to 1 inch
 County Surveyors Office

Washoe City December 26. 1863.

I Herby Certify that the foregoing Copy of field notes
 of survey and the above Plat presents a true description
 and delineation of the tract of land designated as sur-
 veyed by me January 17th 1863.

D. B. Scott. County Surveyor for Washoe County N.T.

By J A Bunnery, Depy.

Recorded at Request of R F Riddle Dec 28. 1863 at 10.00 clock
 A.M.

P. E. Shannon
 County Recorder

Survey No 2067

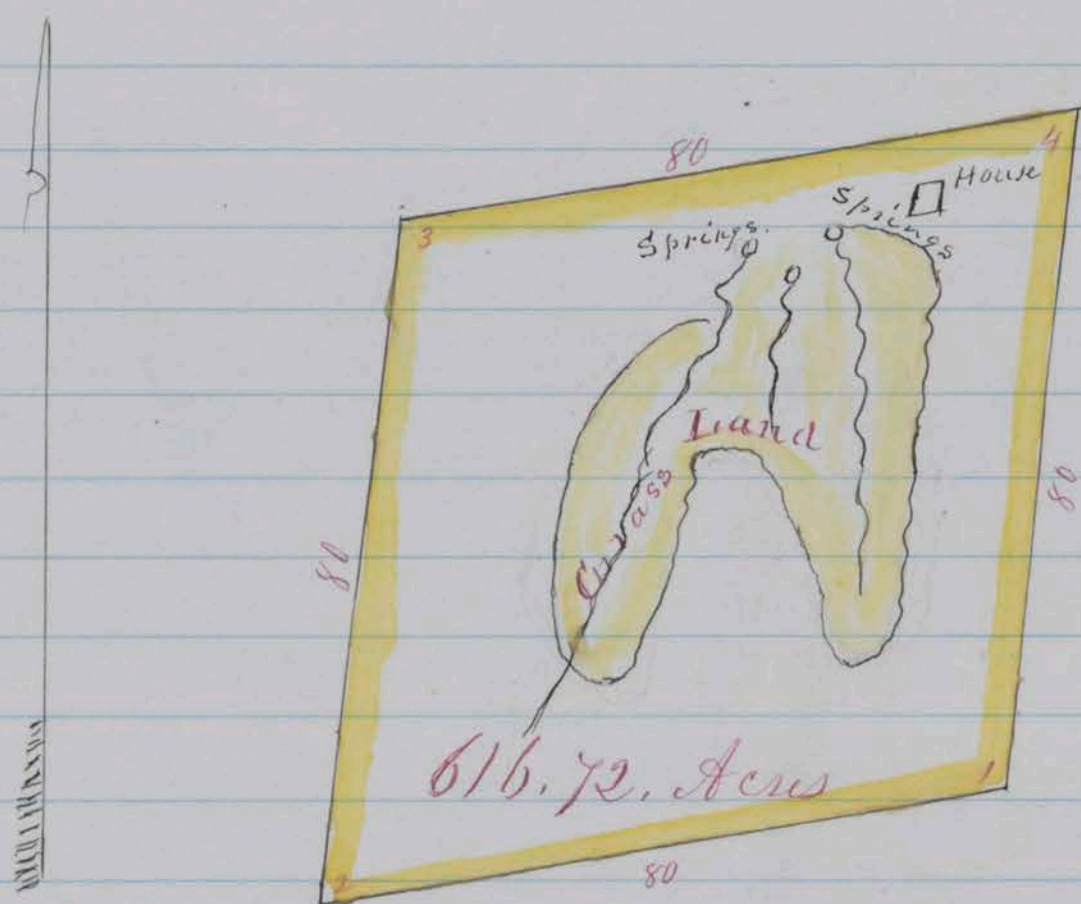
Washoe County Nevada Territory
 Notes of a survey made for John H. Webb and
 Joseph Brock of a certain tract or parcel of Sage & Grass
 land, situated lying and being in the north east
 end of Sage Bush Valley about 8 miles north of
 Truckee Meadows and embracing Spanish Springs
 in the County and Territory aforesaid; of which tract
 of land the following are the boundaries to wit; Be

beginning at a stake for the S. & E. Corner and marked "X
 X" B & Co. No. 1. S. & E. Cor" from which the house at the Spanish
 Springs bears N 6 1/2° W. and about 20 chains distant; thence
 S. 81° W. 80.00 chains to a stake marked "B & Co No 2". Thence
 N 6 1/2° E. 80.00 chains to a stake marked "B & Co No 3" from which
 house bears S. 53 1/2° E. Thence N 81° E. 80.00 chains to a stake
 marked "B & Co No 4" from which house bears S 13 1/2° W.
 Thence S 6 1/2° W. 80.00 chains to the place of beginning
 and containing within said above described bounda-
 ries. Six hundred sixteen & 72/100 Acres. Courses expressed
 from the true Meridian; Magnetic Variation 14° 30' East

J. Brock }
 S A Allen } Chainmen

D. B. Scott.
 County Surveyor
 By J W Foreman, Deput

Plot of Survey



Scale: 30 chains to 1 inch

County Surveyors Office

Washoe City Dec 7th 1863.

I Herby Certify, that the foregoing copy of field
 notes of Survey and the above Plat presents a true
 description and delineation of the tract of land
 designated as surveyed by me December 4th 1863.

D B Scott

County Surveyor for Washoe County N.D.

By J W Foreman Deput

Recorded at Request of J. W. Foreman Dec 31. 1863
 at 10.30. O'clock A.M.

P. C. Shaanon,

County Recorder

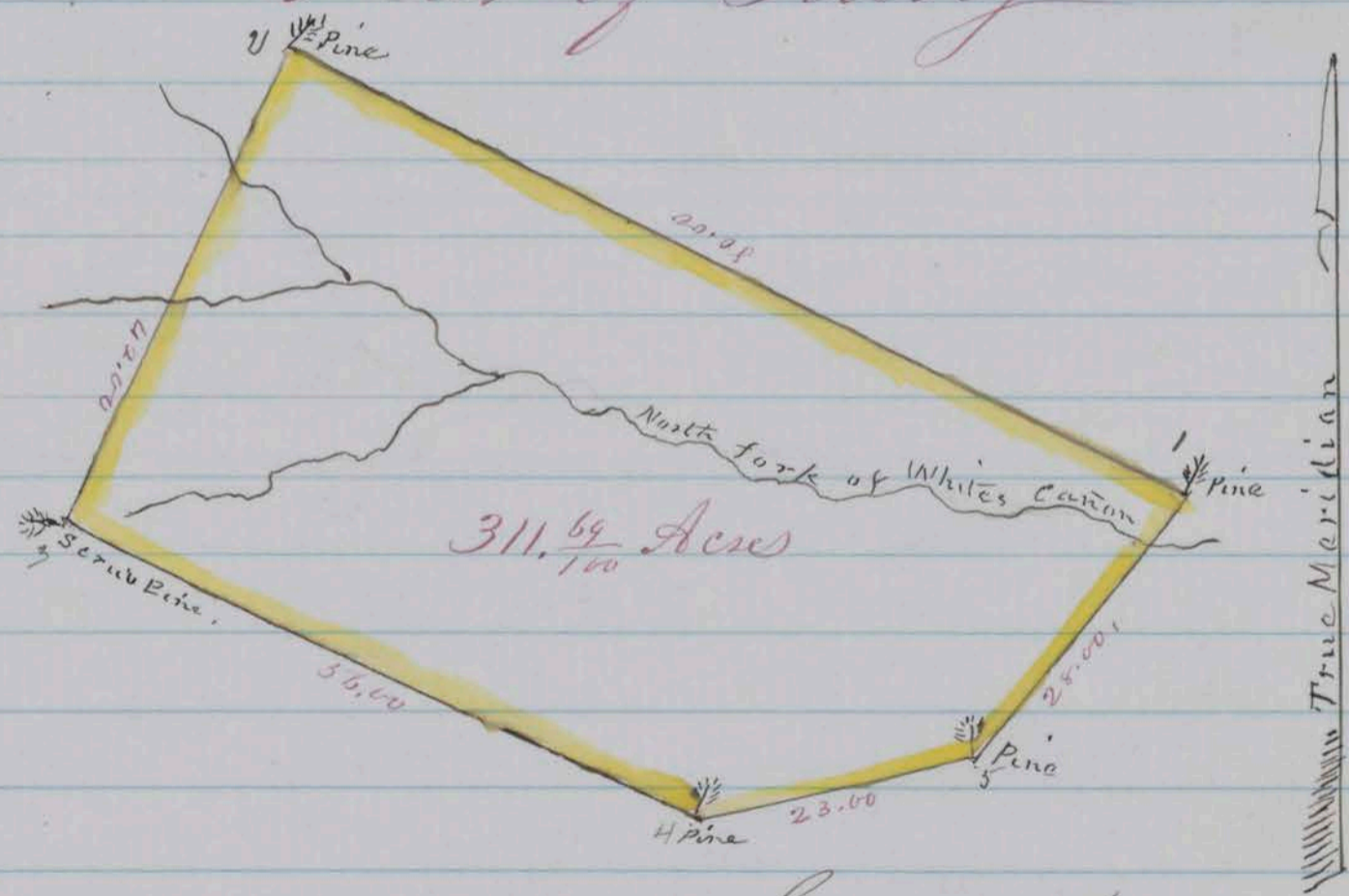
Survey No 150.H.

Washoe County, Nevada Territory

Notes of a survey made for J W A hast (of an undivided interest of $\frac{3}{4}$ or $333\frac{76}{100}$ acres) and J R Parker (of an undivided interest of $\frac{1}{4}$ or $77\frac{24}{100}$ acres) of a certain tract or parcel of Timber land situated lying and being on the North fork of Whites Canon about five miles north west of Galena in the County and Territory aforesaid; of which tract of land the following are the boundaries, to wit: Beginning at a black pine one foot diameter blazed and marked for corner "A+P. N^o 1" on North side of Canon Thence running N 66° W 80.00 chains to a yellow pine 3 feet diameter blazed and marked for corner "A+P N^o 2". Thence S. 24° W 42.00 chains to a scrub pine on basin N & E hill side blazed & marked for corner "A+P N^o 3". Thence S 66° E 56.00 chains to a yellow pine 3 feet diameter on North side of hill blazed and marked for corner "A+P N^o 4". Thence N 76° E 23.00 chains to a yellow pine 2 feet diameter on top of Ridge blazed and marked for corner "A+P N^o 5". Thence N 36° E 28.00 chains to the place of beginning; and containing within said above described boundaries Three hundred and eleven and $\frac{69}{100}$ Acres. Courses expressed from the true Meridian; Magnetic Variation 16° 30' East.

Frank Braden }
 J W A hast } } Chainmen
 A J Hatch Deputy
 County Surveyor

Plat of Survey




Scale 20 chains to 1 inch
 Washoe City December 14th 1863.

I Herby Certify that the foregoing copy of field notes of survey and the above Plat presents a true description and delineation of the tract of land designated as surveyed by me December 9th 1863,
 D B Scott, County Surveyor for Washoe County, N.T., By A J Hatch Deputy
 Recorded at Request of W B Tiffany Jan 7, 1863 at 11 o'clock A.M.
 P. E. Shannon,
 County Recorder

Survey No 116

Washoe County, Nevada Territory
 Notes of a Survey made for Geo Washburn of a certain tract or parcel of Timber Land situated lying and being at the Head of Musgrove Canon and adjoining the survey for C Herst on the South, in the County and Territory aforesaid; of which tract of land the following are the boundaries, to wit: Beginning at a post which forms the N.W. corner of H. D. Yagers Survey - also S.E. corner of survey for C Herst and marked "C.H. S.E. Cor No 1" and running thence S 89° W. along south line of C Herst's Survey 50⁰⁰/₁₀₀ Chains to post at S.W. corner of said Herst's Survey marked also "C.W. No 2" thence South 28⁰⁰/₁₀₀ Chains to post marked "C.W. S.W. S. W. Cor. No 3." Thence east 51⁵⁰/₁₀₀ Chains to post marked "G.W. S.E. Cor No 4" thence N. 31¹/₄° W. 28.87 Chains to the place of beginning and containing within said above described boundaries one Hundred Forty three and 5¹⁰⁰/₁₀₀ Acres. Courses expressed from the true Meridian. Magnetic Variation 14° 30' East.
 C. Herst } D. B. Scott County Surveyor
 E. P. Tubbs } Chamman } By J. A. Baumsey Deputy

Plat of Survey.



Scale 20 Chains to 1 inch
 County Surveyors Office
 Washoe City July 7th 1863.

I Herby Certify, that the foregoing Copy of field notes of survey and the above Plat presents a true description and delineation of the tract of land designated as surveyed by me Jan'y 13th & June 22nd 1863

D. B. Scott County Surveyor for Washoe County
 By J. A. Baumsey Deputy

Recorded at Request of A. P. Noyes Jan 23rd 1864 at 2 o'clock P.M.

P. E. Shannon
 County Recorder


Survey No. 215 F.

Washoe County, Nevada Territory

Notes of a survey made for A. J. Drennan of a certain tract or parcel of Sage Brush land, situated lying and being one mile north of Fluffakers and on the South side of Truckee Meadows in the County and Territory aforesaid of which tract of land the following are the boundaries to wit: Beginning at the $\frac{1}{4}$ Section post between sections No 5 and 6 of Township No 18, North, and Range No 20 East, running thence East 4000 chains to a stake in pile of stones and marked S. S. E. Cor. being the Centre of section No 5. of the Township and Range aforesaid and the said A. J. Drennan hereby claims for Agricultural and Homestead purposes the N.W. $\frac{1}{4}$ of Section No 5, Tp. No 18 North Range 20 East, to the place of beginning, and containing with in said above described boundaries One hundred and Sixty acres. Courses expressed from the true Meridian: Magnetic Variation $16^{\circ} 30'$ East

A. J. Drennan }
 S. W. Foreman } Chainmen. S. B. Scott County Surveyor

Plat of Survey



Scale 40 chains to 1 inch
 County Surveyors Office
 Washoe City January 30th 1864

I Hereby Certify that the foregoing Copy of field notes of survey and the above Plat present a true description and delineation of the tract of land designated as surveyed by me January 16th 1864.

S. B. Scott County Surveyor for Washoe County
 By S. W. Foreman Sept

Recorded at Request of A. J. Drennan Jan 30. 1864 at 1. O'clock P.M.

P. E. Shannon
 County Recorder

Survey No 123 "S"

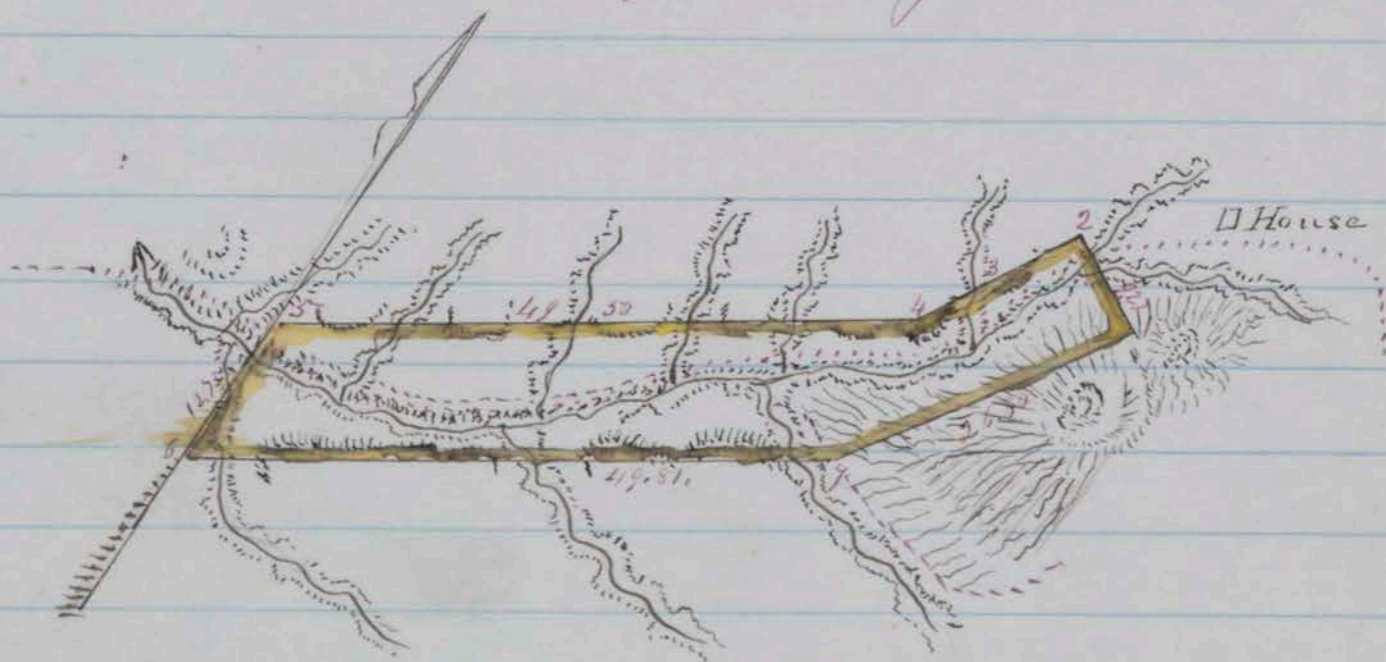
Washoe County, Nevada Territory

Notes of a Survey made for W. W. Glenn, J. A. White, J. Whitney, J. B. Hinman and C. P. Riley of a certain tract or parcel of Sage Brush land, situated lying and being in Snow storm Canon east of Washoe Lake and valley located for mill purposes and to secure the right to the water flowing down said Canon through the premises designated in the survey in the County and Territory aforesaid of which tract of land the following are the boundaries, to wit; Beginning at a post for Northeast corner marked "W. H. & Co. No 1." standing on westerly slope of a hill side East of a Creek in said Canon and Southerly from John Vallis house, thence running N 70° W. 9.27 chains and crossing the ravine at a stone Cabin on road up Canon to a Juniper stump 18 inches diameter on a steep hill side sloping east blazed and marked for North west corner "W. H. & Co. No 2" thence S $24\frac{1}{4}^{\circ}$ W. 6.82 chains to a Juniper stump on point, blazed & marked "W. H. & Co. No 3." thence S $27\frac{1}{2}^{\circ}$ W. 7.62 chains to a stake marked "W. H. & Co. No 4" placed in a vertical ledge of rock on point, thence S $32\frac{1}{2}^{\circ}$ W. 29.30 chains to a post for South west corner marked "W. H. & Co. No 5" in East line of H. A. Chevers survey; thence South 12.72 chains and recrossing creek in Canon to a post at said Chevers Southeast corner on hill side, marked "W. H. & Co. No 6." thence N $54\frac{3}{4}^{\circ}$ E 49.81 chains to a post for a corner marked "W. H. & Co. No 7" on northerly side of a ravine and south of old road leading out of Canon thence N $32\frac{1}{2}^{\circ}$ E 26.80 chains and crossing the westerly slope of a high Peak to the place of beginning, and containing within said above described boundaries Sixty nine and $\frac{68}{100}$ Acres Courses expressed from the true Meridian, Magnetic Variation $16^{\circ} 36'$ East.

J. Whitney }
W. W. Glenn } Clinamen.

D. B. Scott, County Surveyor.

Plat of Survey



Scale 20 Chains to one inch

County Surveyors Office

Washoe City January 30th 1864

I hereby Certify, That the foregoing copy of field notes of survey

and the above Plat presents a true description and delineation of the tract of land designated as surveyed by me January 27th 1854.

S B Scott County Surveyor for Washoe County, N.T.
Recorded at Request of S B Scott, Feby 1st 1864 at 9 o'clock A M

P E Shannon
County Recorder

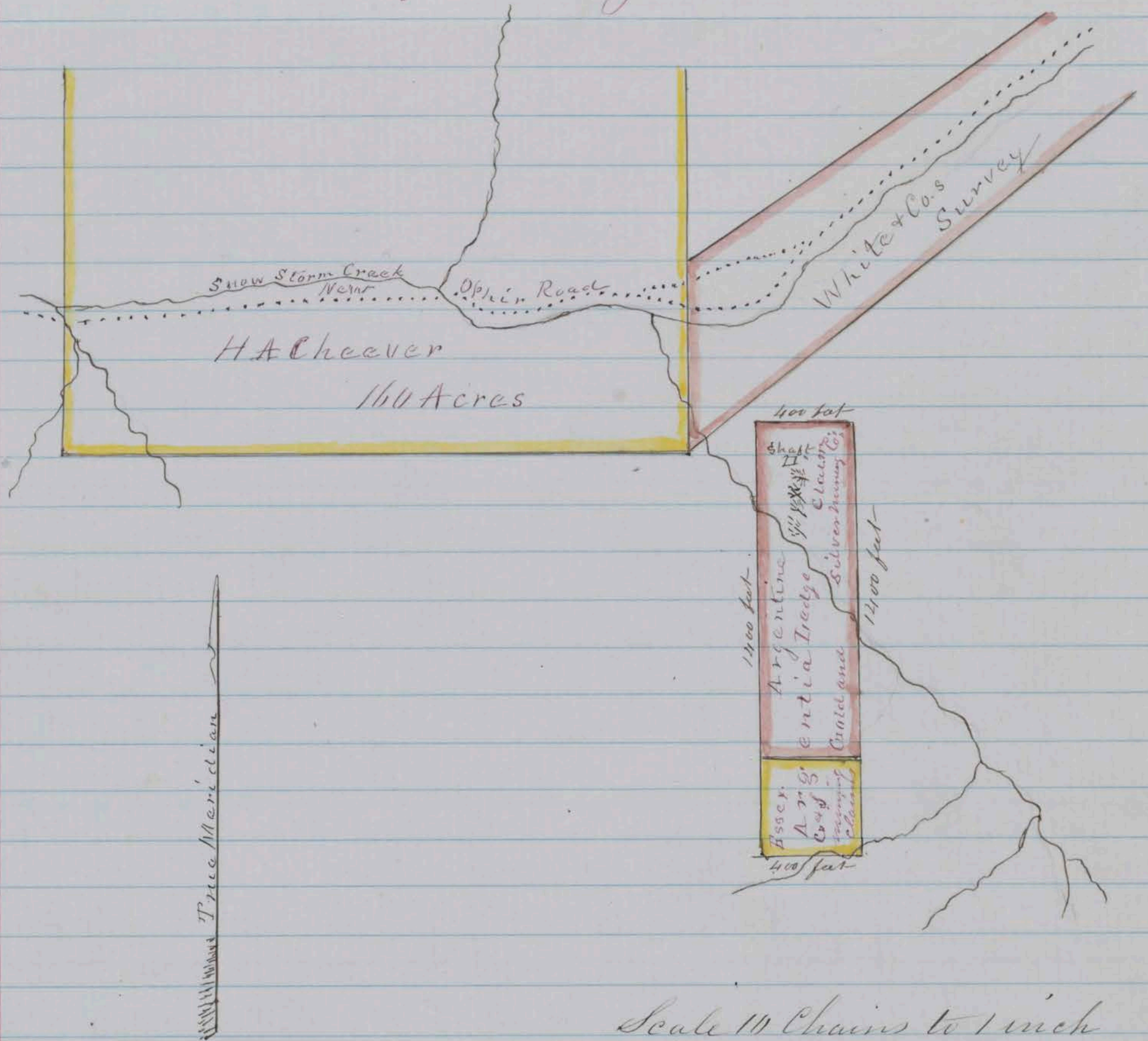
Survey No 216 F

Washoe County, Nevada Territory
Notes of a Survey made for the Argentine Gold and Silver Mining Company to wit; H. A. Cheever, W. W. Palmer, W. F. Babcock, G. P. B. Hill, Chas. H. Lott, J. P. Edwards and Wake
Briefly of a certain tract or parcel of Mineral land situated lying and being on the south side of Snow Storm Canon in the Washoe Range of Mountains embracing the Argentine Quartz Ledge Argentine District in the County and Territory aforesaid; of which tract of land the following are the boundaries, to wit: Beginning at a Stake marked Argentine "G & S. M. Co. N W Cor" On the South side of Snow Storm Canon Creek, from which a stake marked "H. A. Cheever No. 1" (being the S. E. Corner of H. A. Cheever's survey) bears S 61 1/2° W. 4.75 Chains distant; thence South 1200 feet ascending steep mountain to a stake marked "Argentine G & S M Co. S. W. Cor" North east of a patch of Willows; thence east 2000 feet to a stake marked "Argentine G & S M Co S E Cor" Standing on the point of a hill thence North 1400 feet, to a stake marked "Argentine G & S M Co N E Cor" thence west 1000 feet to the place of beginning; and containing within said above described boundaries Twelve and 4/100 acres. Courses expressed from the true Meridian, Magnetic Variation 16° 00' East.

W. W. Truax }
John Lows } Chaimmen

S B Scott
County Surveyor
By S W Foreman Sept

Plat of Survey.



Scale 10 Chains to 1 inch
County Surveyors Office
Washoe City, Febr 2nd, 1864.

I Herby Certify, that the foregoing Copy of field notes of Survey and the above Plat presents a true description and delineation of the tract of land designated as surveyed by me February 1st, 1864.

D B Scott, County Surveyor for Washoe County, N. D.

By, S W. Foreman Dep't

Recorded at Request of H A Cheever on 2nd Feby 1864 at 11.0
Clock P M

P. E. Shannon,
County Recorder

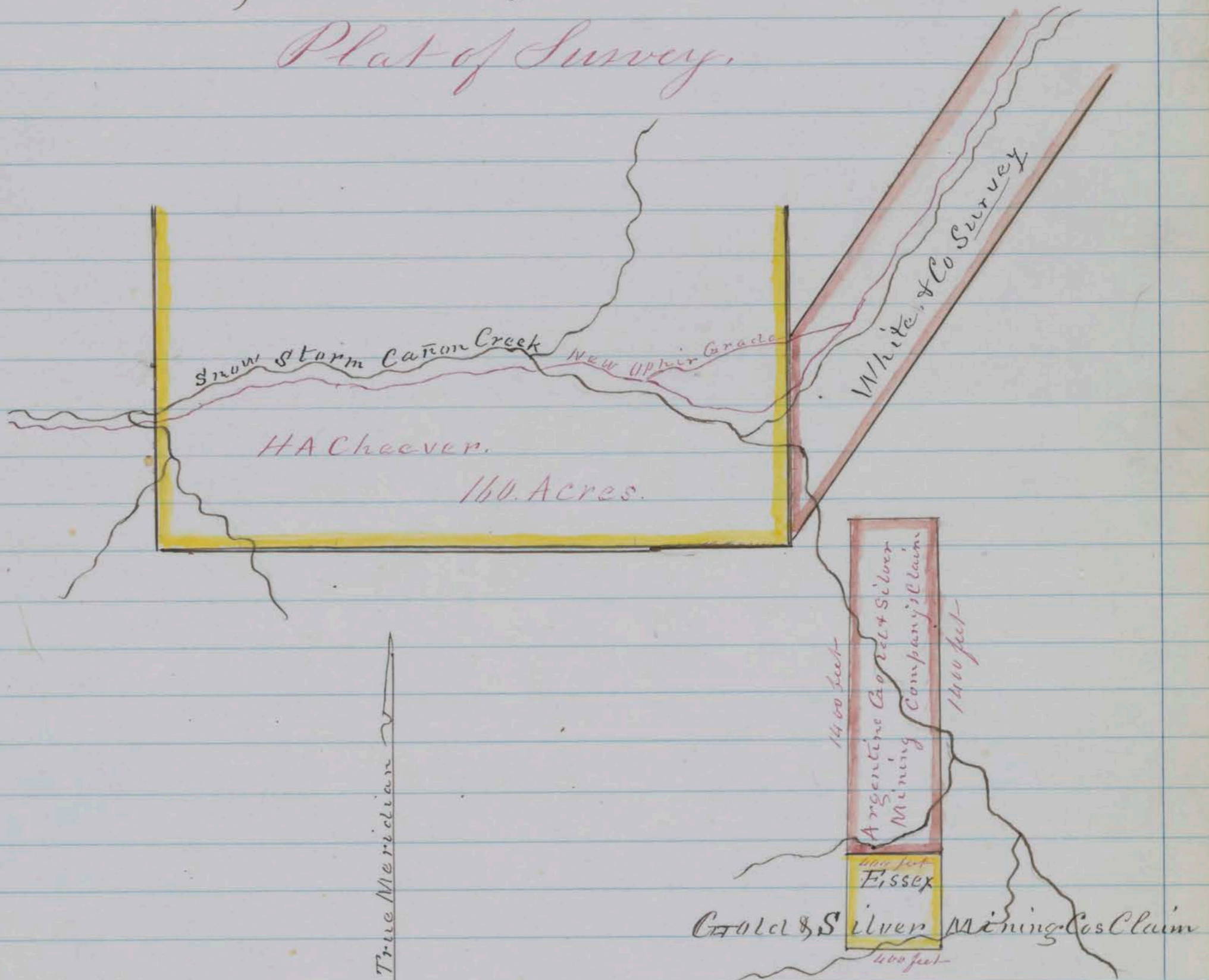
Survey No 215.F

Washoe County, Nevada Territory
Notes of a Survey made for The Essex Gold and Silver Mining Company to wit: F R Cheever, A B Cheever, B Hinkley and S Biglow of a certain tract or parcel of Mineral land situated lying and being the South side of Snow Storm Cañon; Washoe Range of Mountains, Argentine Mining District and Argentia Ledge in the County and Territory aforesaid; of which tract of land the following are the boundaries to wit: Beginning at the SW corner of the Argentine

Gold and Silver Mining Co's claim, being a stake marked "Argentine G & S. M Co. S W Cor" and running thence South 400 feet to a stake marked Essex G & S M Co S W Cor; thence east 400 feet to a stake marked "Essex G & S M Co S E Cor" Thence North 400 feet to the Southeast corner of the Argentine gold and Silver Mining Co's claim being a stake marked "Argentine G & S. M Co S E Cor. Thence West 400 along the South line of the said Argentine Gold and Silver Mining company's claim to the place of beginning; and containing within said above described boundaries Three and $\frac{6}{100}$ Acres, Courses expressed from the true Meridian. Magnetic Variation 16.00' East

W. W. Jeway }
 John Lower } Schummen } S B Scott, County Surveyor
 By S W Foreman Sept

Plat of Survey.



Scale 10 Chains to 1 inch
 County Surveyors office
 Washoe City Febr 2nd. 1864

I Hereby Certify, That the foregoing Copy of field notes of Survey and the above Plat presents a true description and delineation of the tract of land designated as surveyed by me February 1st. 1864.

S B Scott County Surveyor for Washoe County N.V.
 By S W Foreman Sept.

Recorded at Request of H A Cheever on 2 Feby. 1864, at 4.10 O'clock P.M.

P. C. Shannon County Recorder

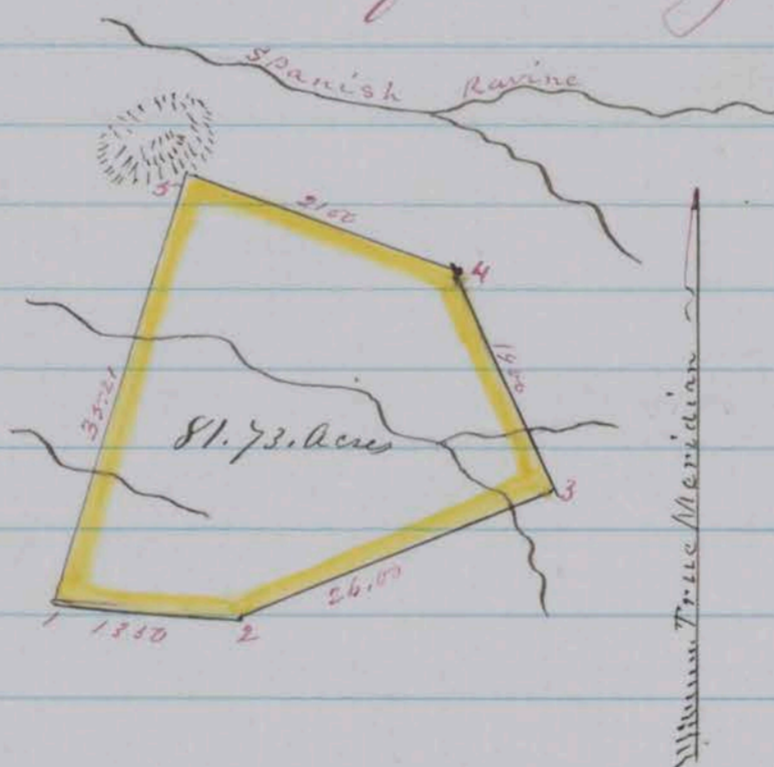
Survey No 209, P.

Washoe County, Nevada Territory

Notes of a Survey made for Marshall Boon and A R Shirley of a certain tract or parcel of timber land situated lying and being on the Washoe Range of mountains about one mile north of the Western Hotel or "the foot of the grade" in the County and Territory aforesaid of which tract of land the following are the boundaries to wit: Beginning at a stake marked "B x S" on a Rocky point and on the east line W Forbes survey; thence S 85° E 13.50 Chains to a stake in a pile of stone on Crest of hill and marked "B x S No 2" thence N 67° E 26.00 Chains to a stake marked "B x S No 3" by a pine stump between a Ravine and a wagon Road, thence N 24° W 19.00 Chains crossing ridge to a stake marked "B x S No 4" about 1/4 of a mile South of Spanish Ravine thence N 70° W. 21.50 Chains to a stake in a pile of stone at the base of a sharp conical peak and marked "B x S No 5. Thence S 15° 30' W. 35.21 Chains to the place of beginning and containing within said above described boundaries Eighty one & 13/100 Acres. Courses expressed from the true Meridian. Magnetic Variation 15° 30' East

M Boon }
John Poe } Chairmen
A B Scott, County Surveyor

Plat of Survey



Scale 20 Chains to 1 inch

County Surveyors Office
Washoe City January 12, 1864

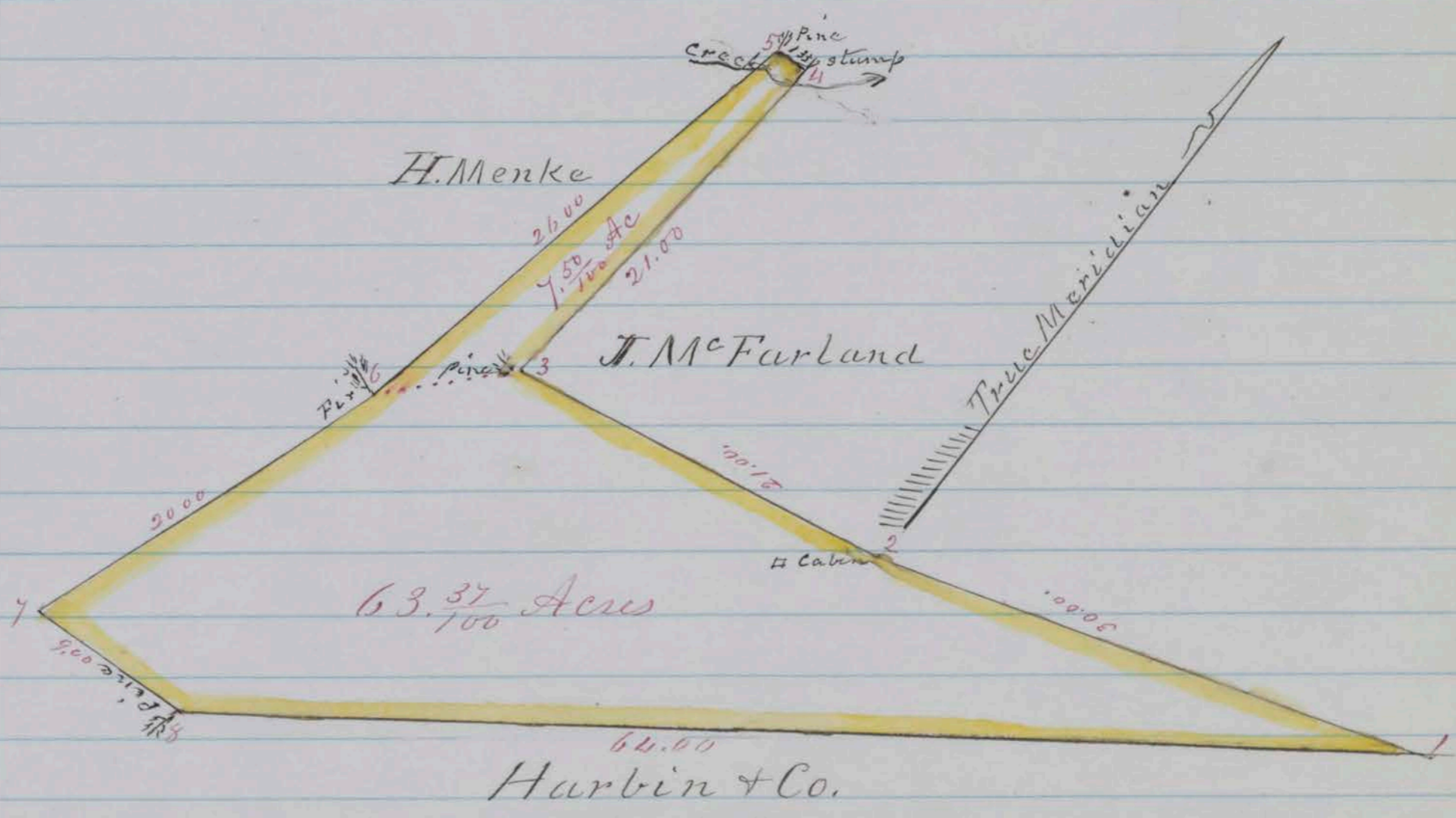
I Herely Certify that the foregoing copy of field notes of survey and the above Plat presents a true description and delineation of the tract of land designated as surveyed by me January 12, 1864.

A. B. Scott, County Surveyor for Washoe County
By S W Fournier Sept.

Recorded at Request of M Boon 6th Feb. 1864 at 10 o'clock 30 minutes M.

P. C. Shaughnessy
County Recorder

Survey No 180 H. Washoe County, Nevada Territory.
 Notes of a survey made for William B Tiffany of a certain tract or parcel of Timberland situated lying and being on the South side of Whites Canon and adjoining the lands of H. Menke & Harbin & Co in the County and Territory aforesaid; of which tract of land the following are the boundaries, to wit: Beginning at a post marked for Harbin & Devins Corner "No 2" also marked "W. B. T. No 1" thence a black pine 2 feet 10 inches diameter bears North 8 links distant. Thence running S. 71° W. 30.00 Chains to a post for corner marked "W. B. T. No 2" thence a black pine 1 foot diameter bears N 75° W. 23 links distant, thence S. $79\frac{1}{2}^{\circ}$ W. 21.00 chains to a yellow pine 2 $\frac{1}{2}$ feet diameter blazed and marked for corner "W. B. T. No 3". Thence N 5° E 21.00 chains to a pine stump on North side of Creek marked for corner "W. B. T. No 4". Thence S 45° W. 133 chains to a pine sapling blazed and marked for corner "W. B. T. No 5". Thence S. $11\frac{1}{4}^{\circ}$ W 26.00 chains to H. Menke's corner "No 4" a fir 2 feet diameter also marked for corner "W. B. T. No 6". Thence S $21\frac{1}{2}^{\circ}$ W 20.00 chs to summit of ridge, post for corner marked "W. B. T. No 7" thence East 9.00 chs to pine marked for corner "W. B. T. No 8" thence N $38\frac{3}{4}^{\circ}$ E 64.00 with Harbin's line to the place of beginning and containing within said above described boundaries Seventy, and Eighty seven One hundredths Acres. Courses expressed from the true Meridian, Magnetic Variation $16^{\circ} 30'$ East
 Ulrich Hussey }
 W. B. Tiffany } Chairman } A. J. Hatch, Deputy
 County Surveyor
 Plat of Survey



Scale 100 Chains to 1 inch
 County Surveyors Office
 Washoe City January 21st 1864

I Herby Certify, that the foregoing copy of field notes of survey and the above Plat presents a true description and delineation of the tract of land designated as surveyed by me January 7th 1864.

D. B. Scott. County Surveyor for Washoe County ^{N. 3} _{1/4}

By A. J. Hatch Deputy

Recorded at Request of W^m B. Tiffany Feb 10, 1864 at 10 o'clock A.M.

P. C. Shannon
County Recorder

Survey No 166 B.

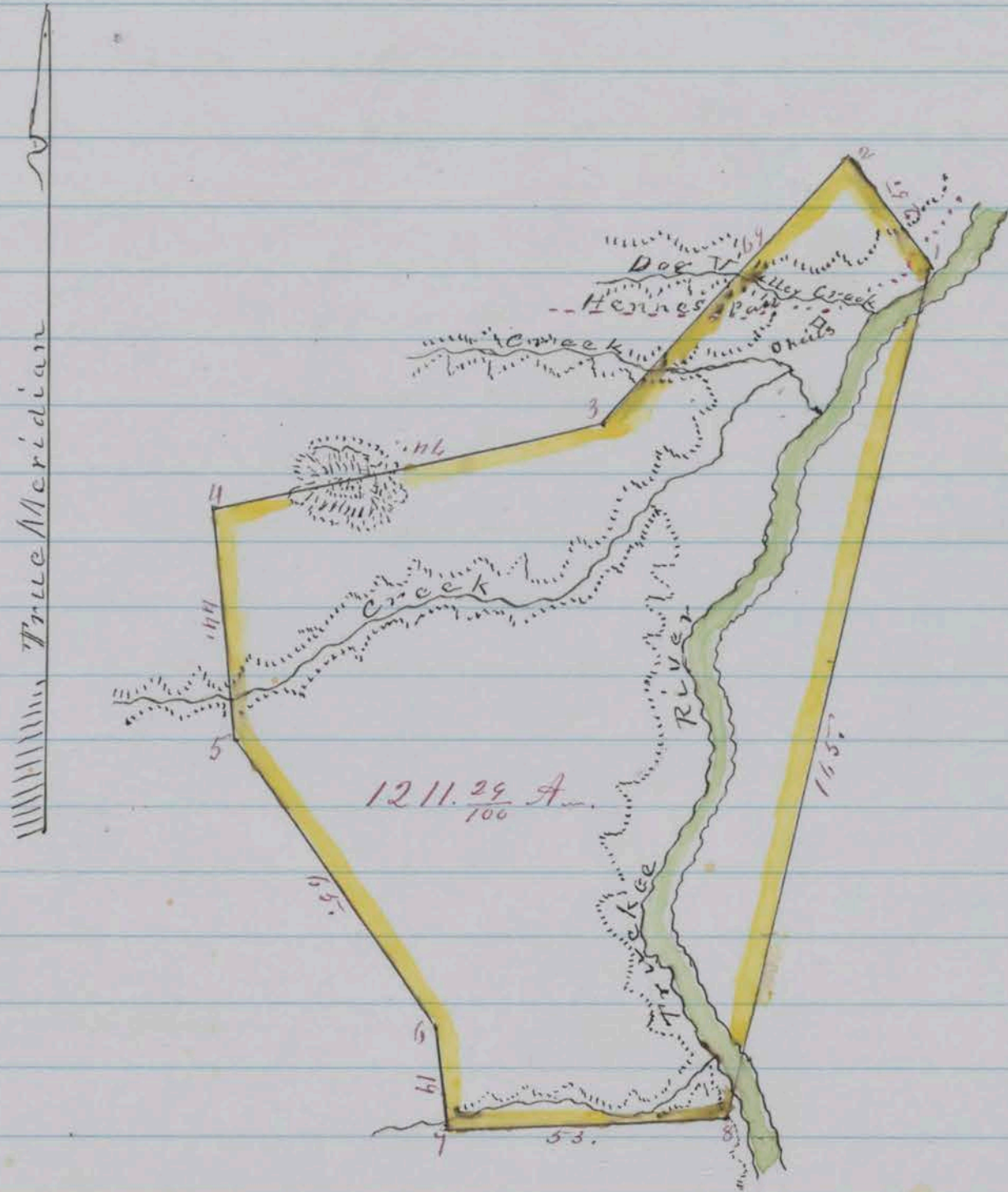
Washoe County, Nevada Territory

Notes of a survey made for Felix O Neil of a certain tract or parcel of Timber and Meadow land situated lying and being on Truckee River and embracing O Neil's Station on Hennes Pass Road in the County and Territory aforesaid of which tract of land the following are the boundaries, to wit; Beginning at a post planted between the road and river about 25 Chains below O. Neil's station and marked "O. N. No 1" and running thence N 37 1/2° W. crossing Hennes Pass Road 25 chains to post at the mouth of Ravine marked "O. N. No 2" thence S 21 1/2° W. recrossing Hennes Pass Road 69⁰⁰ Chains to post by North line of O Neil's fence marked "O. N. No 3" thence S 77° W. following North line of fencing 74.50 chains to post marked "O. N. No 4" from which yellow Pine 2 feet in diameter blazed and marked B.T. bears N 46 1/2° E 15 links distant. Thence S. 6° E 24⁰⁰ Chains to post marked "O. N. No 5" from which pine 3 1/2 feet in diameter blazed and marked B.T. bears N 57 1/2° E 12 links distant. Thence S 36° E 45.36 Chains to yellow pine 2 1/2 feet in diameter blazed and marked for Corner "O. N. No 6". Thence South 6⁰⁰ E 19 Chains to post by brook marked "O. N. No 7" from which yellow pine 3 1/2 feet in diameter blazed and marked "B.T. bears S 13 1/2° E 60 links distant. Thence North 86 1/4° E 53⁰⁰ Chains to post marked "O. N. No 8" from which a pine 10 inches in diameter blazed and marked B.T. bears N 89° W 1.47 Chains distant Thence N 12 1/4° East 165 Chains to the place of beginning; and containing within said above described boundaries One Thousand Two hundred Eleven and ²⁹/₁₀₀ Acres. Courses expressed from the true Meridian, Magnetic Variation 16° 30' East

Geo. A. McCracken

D. B. Scott County Surveyor
By J. A. Brunney, Dep
Chainmen

Plat of Survey



Scale 20 Chains to 1 inch
 County Surveyors Office
 Washoe City June 24th 1863.

I Herby Certify that the foregoing copy of field notes of survey and the above Plat presents a true description and delineation of the tract of land designated as surveyed by me June 9th 1863.

D B Scott, County Surveyor for Washoe County N.T.
 By J. A Brumsey, Deputy.

Recorded at Request of Chas Knust Feb'y 11th 1864 at 10. O.
 clock A M.

P. E. Shannon,
 County Recorder

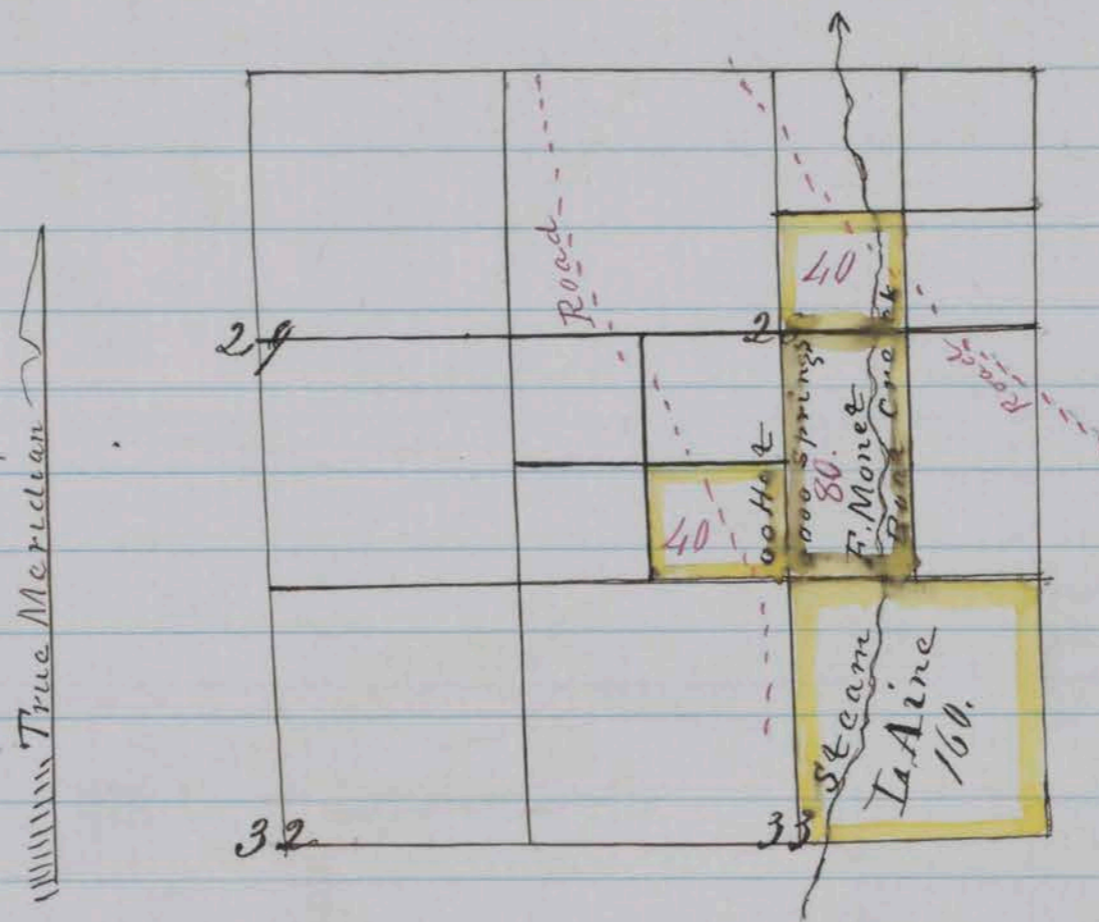
Survey No 220 F

Washoe County, Nevada Territory
 Notes of a Survey made for Felix Monet of a certain tract or parcel of agricultural land situated lying and being in Steamboat Valley and in section No 28, of Township No 18, North and of Range No 20 east in the County and Territory aforesaid; of which tract of land the following are the boundaries, to wit; Beginning at a stake marked "M. No 1". 20.00 chains west from the S. E. Corner of section No 28, of Township No 18, North and of Range No 20. East thence North 60.00 chains following down east side of Steamboat Creek to a stake

Marked "M No 2" thence West 20.00 chains crossing Steam boat creek to a stake marked "M No 3" thence North 40.00 chains to a stake marked "M No 4". thence West 20.00 chains to a stake marked "M No 5". thence North 20.00 chains to a stake marked "M No 6" thence East 60.00 chains to the place of beginning; and containing within said above described boundaries One hundred and Sixty acres. Courses expressed from the true Meridian Magnetic Variation 16.30' East
 F Monet }
 L Aine } Chairman.

S B Scott, County Surveyor

Plat of Survey



Scale 40 chains to 1 inch
 County Surveyors Office.
 Washoe City Febr 18th 1864

I Herby Certify that the foregoing Copy of field notes of survey and the above Plat presents a true description and delineation of the tract of land designated as surveyed by me Febr 18, 1864

S. B. Scott, County surveyor for Washoe County N^o 4
 By S W Foreman Sept

Recorded at Request of F Monet on Feby 20, 1864 at 1.00 clock P.M.

P. E. Shannon
 County Recorder

Survey No 2197

Washoe County, Nevada Territory

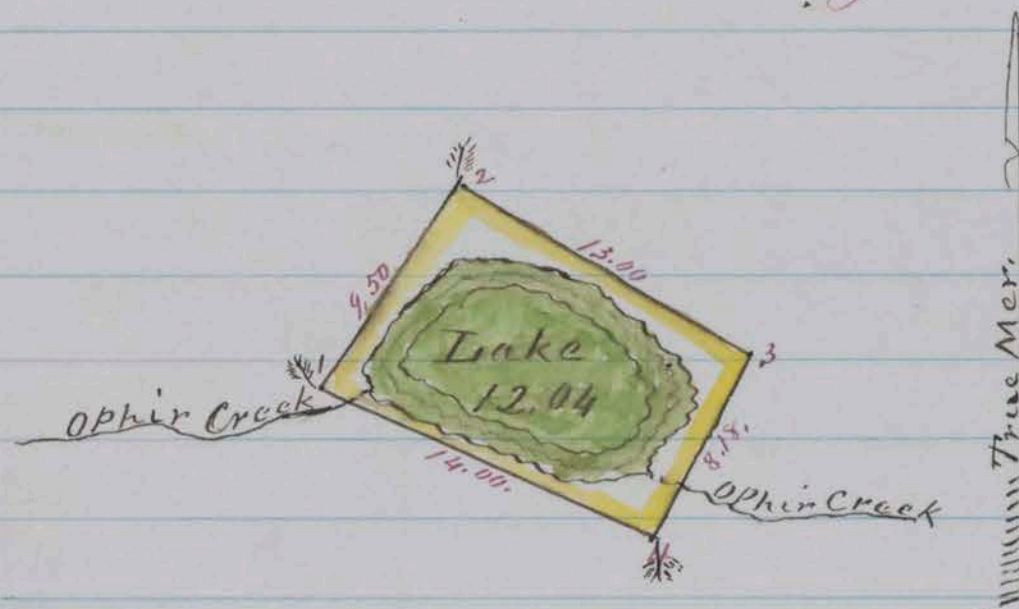
Notes of a survey made for Lewis Lencendorffer and William Gregory of a certain Lake situated lying and being in the head of the Ophir Canon at the foot of "The Big slide in the County and Territory aforesaid, of which tract of land the following are the boundaries to wit: Beginning at a white Fir tree, 30 inches in diameter Blazed

on four sides & marked "I & Co No 1. S. W. Cor"; being near the head of a small Lake and on the North bank of Ophir Creek; thence N $34\frac{1}{2}^{\circ}$ E 9.50 Chains to a pine tree 14 inches in diameter, blazed on four sides & marked "I & Co No 2. N W. Cor. thence S 59° E 13.00 Chains to a stake in a pile of stone and marked "I & Co No 3, from which a pine 6 inches in diameter marked "B.T." bears N $59\frac{1}{2}^{\circ}$ E. 37. links distant thence S. $26\frac{1}{2}^{\circ}$ W. 8.18 Chains crossing Ophir creek to a Red fir tree 10 inches in diameter blazed on four sides and marked "I & Co No 4 S W Cor. thence N 65° W. 14. Chains to the place of beginning, and containing within said above described boundaries Twelve and $\frac{4}{100}$ Acres. Courses expressed from the true Meridian. Magnetic Variation $16^{\circ} 30'$ East

James Ramsey }
L. Landerdorffer } Chaimmen

D. B. Scott
County Surveyor

Plat of Survey



Scale 10 Chains to 1 inch
County Surveyors Office
Washoe City Feb 17th 1864

I Hereby Certify, that the foregoing Copy of field notes of survey and the above plat presents a true description and delineation of the tract of land designated as surveyed by me Feb 17th 1864.

D. B. Scott

County Surveyor for Washoe County, N. V.
S. W. Foreman Dept

Recorded at Request of W^m Gregory Feb 18. 1864 at 10.
O'clock P.M.

P. E. Shannon.
County Recorder

Survey No 2917

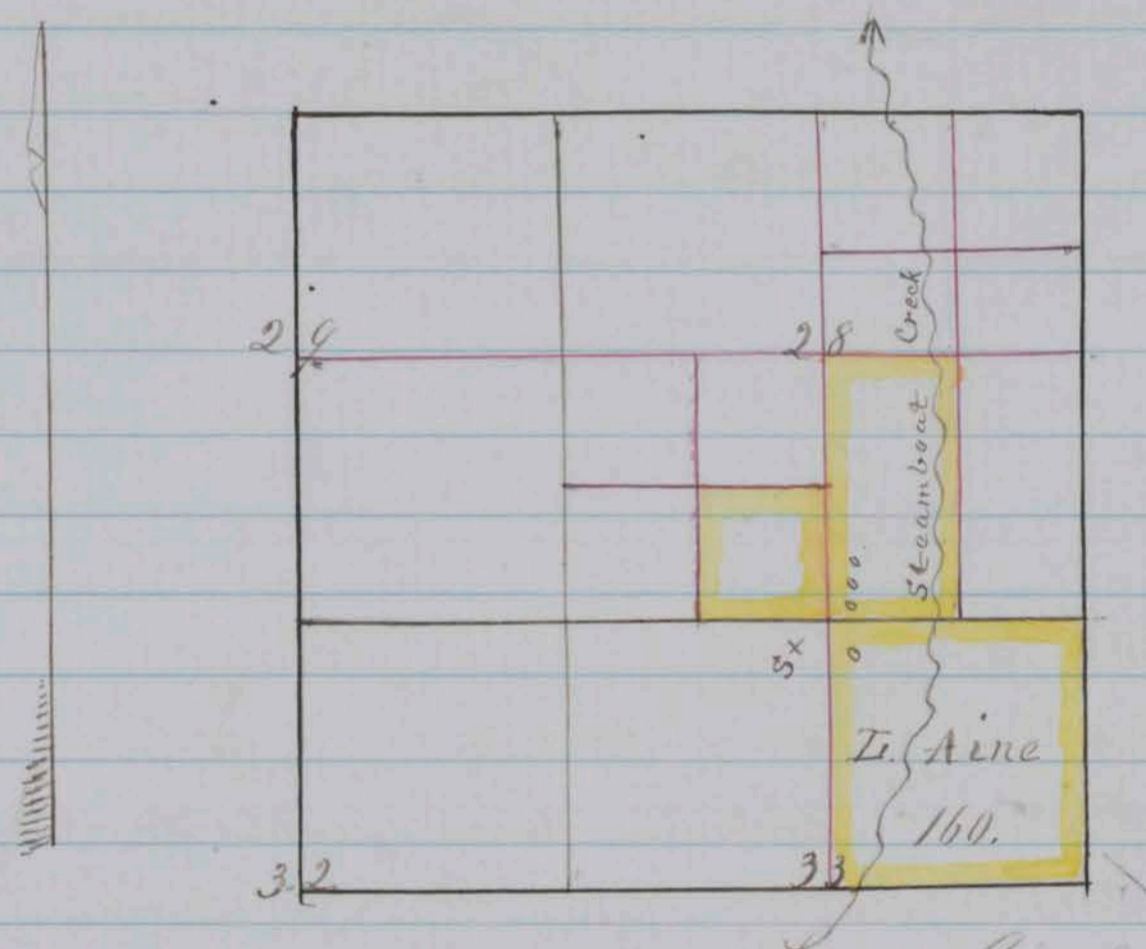
Washoe County, Nevada Territory

Notes of a survey made for Lewis Aine of a certain tract or parcel of Agricultural Land situated lying and being in Steamboat Valley and embracing a portion of the Steamboat Springs in the County and Territory aforesaid; of which tract of land the following are the boundaries to wit: Beginning at the section corner post, at the N.E. corner of section No 33, in Township No 18, North and of Range 20, East, thence West 40.00 chains crossing Steamboat Creek to a post marked "A No 2". Thence south 40.00 chains to a stake marked "A No 3". Thence east 40.00 chains recrossing Steamboat Creek to the $\frac{1}{4}$ section corner between sections No 33 & 34 thence North 40.00 chains to the place of beginning, and containing within said above described boundaries, the N.E. $\frac{1}{4}$ of section No 33, Twp No 18 North and of Range No 20 East, 160 Acres, Course expressed from the true Meridian; Magnetic Variation $16^{\circ} 30'$ East.

F. Monet }
L. Aine } Chainmen

D. B. Scott
County Surveyor.

Plat of Survey



Scale 40 chains to 1 inch
County Surveyors Office
Washoe City, Febr 18th, 1864

I Herby Certify that the foregoing copy of field notes of survey and the above Plat presents a true description and delineation of the tract of land designated as surveyed by me Febr 18th, 1864.

D. B. Scott, County Surveyor for Washoe County Nev.
By J. W. Foreman

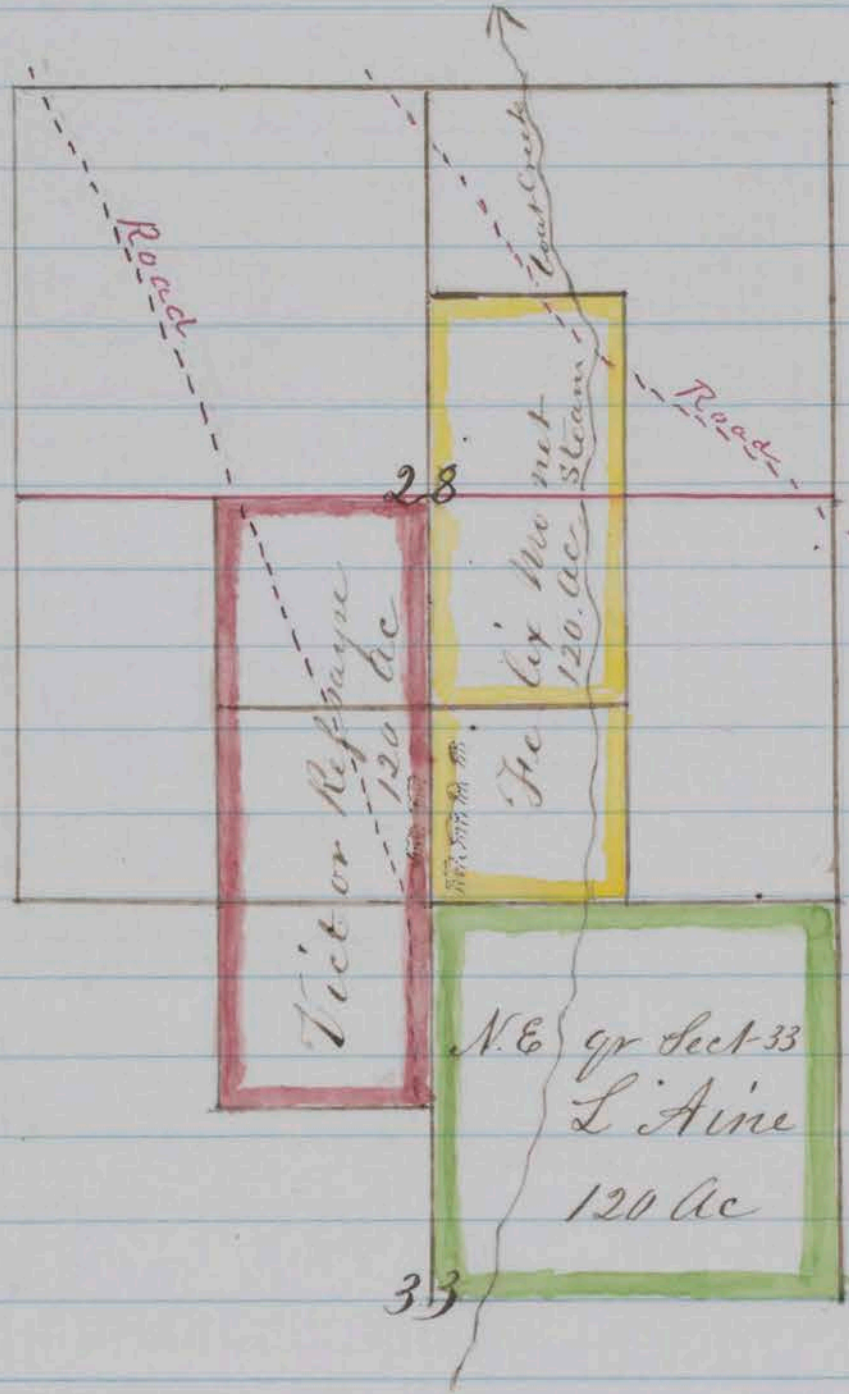
Recorded at Request of F. Monet Febr 20, 1864, at 10 clock P. M.
P. E. Shannon
County Recorder

Description of a tract of land situated on Steam
boat Creek in the County of Washoe, N.T. located by
Felix Monet in legal subdivisions in accordance with
United States surveys of the

Public Lands

West half of Southeast-quarter of Section No 28. and
Southwest-quarter of Northeast-quarter of Sect No 28 in
Township 18. N. Range 20 E. of the Mt Diablo Meridian.

Plat



Washoe City
February 20th 1864.

S. B. Scott
County Surveyor

Recorded at Request of F. Monet Feb 20. 1864 at 1. 0
clock P. M

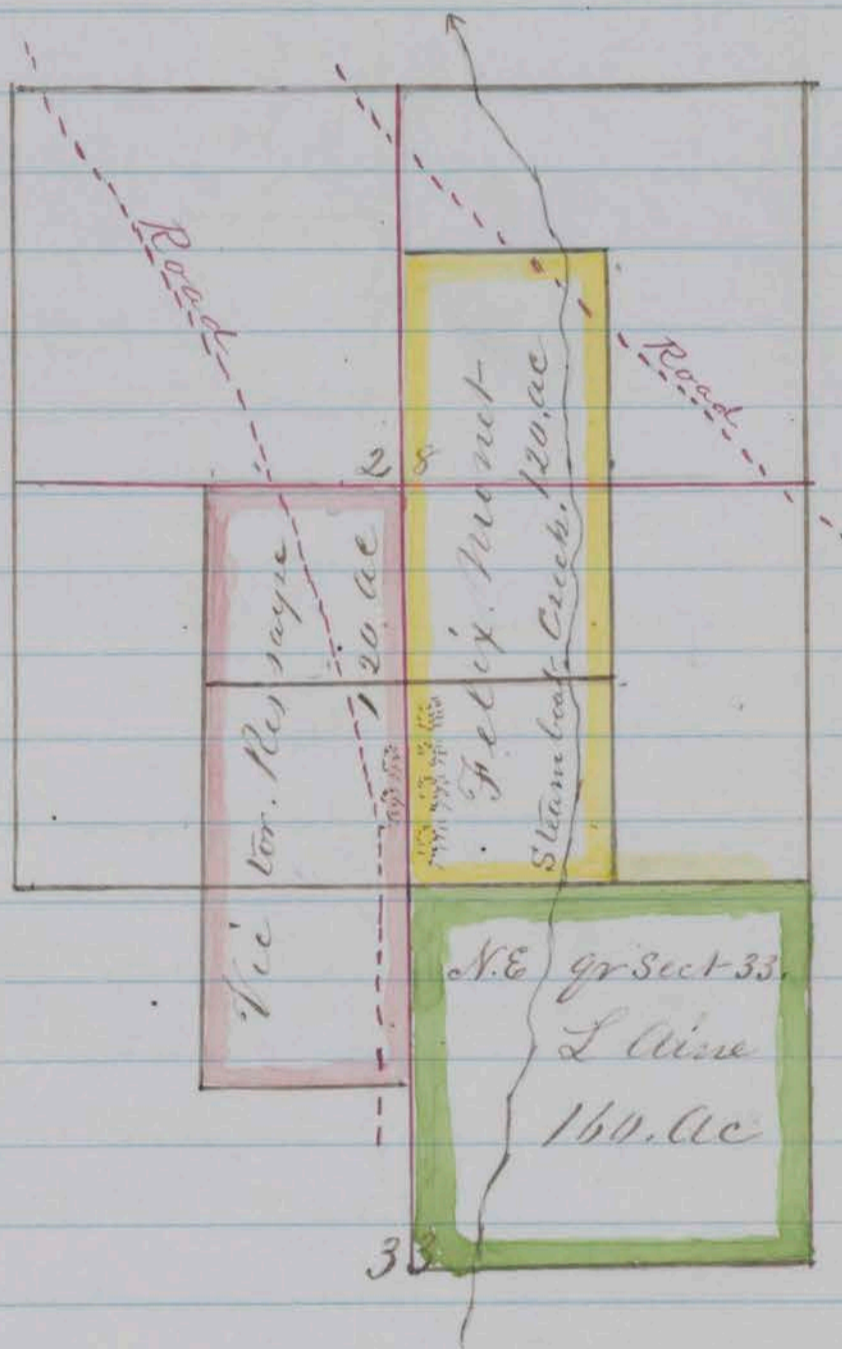
P. E. Shannon,
County Recorder

Tract of land situated on west side of Steamboat Creek in the County of Washoe, N.T. located by Victor Ressaye in legal subdivisions in accordance with United States Surveys of public lands.

Description

East half of Southwest quarter of Section No 28, and Northeast quarter of Northwest quarter of Section No 33, Township 18, N Range 20, E. of the Mt Diablo Meridian.

Plat



Washoe City
February 20th 1864.

S. B. Scott
County Surveyor.

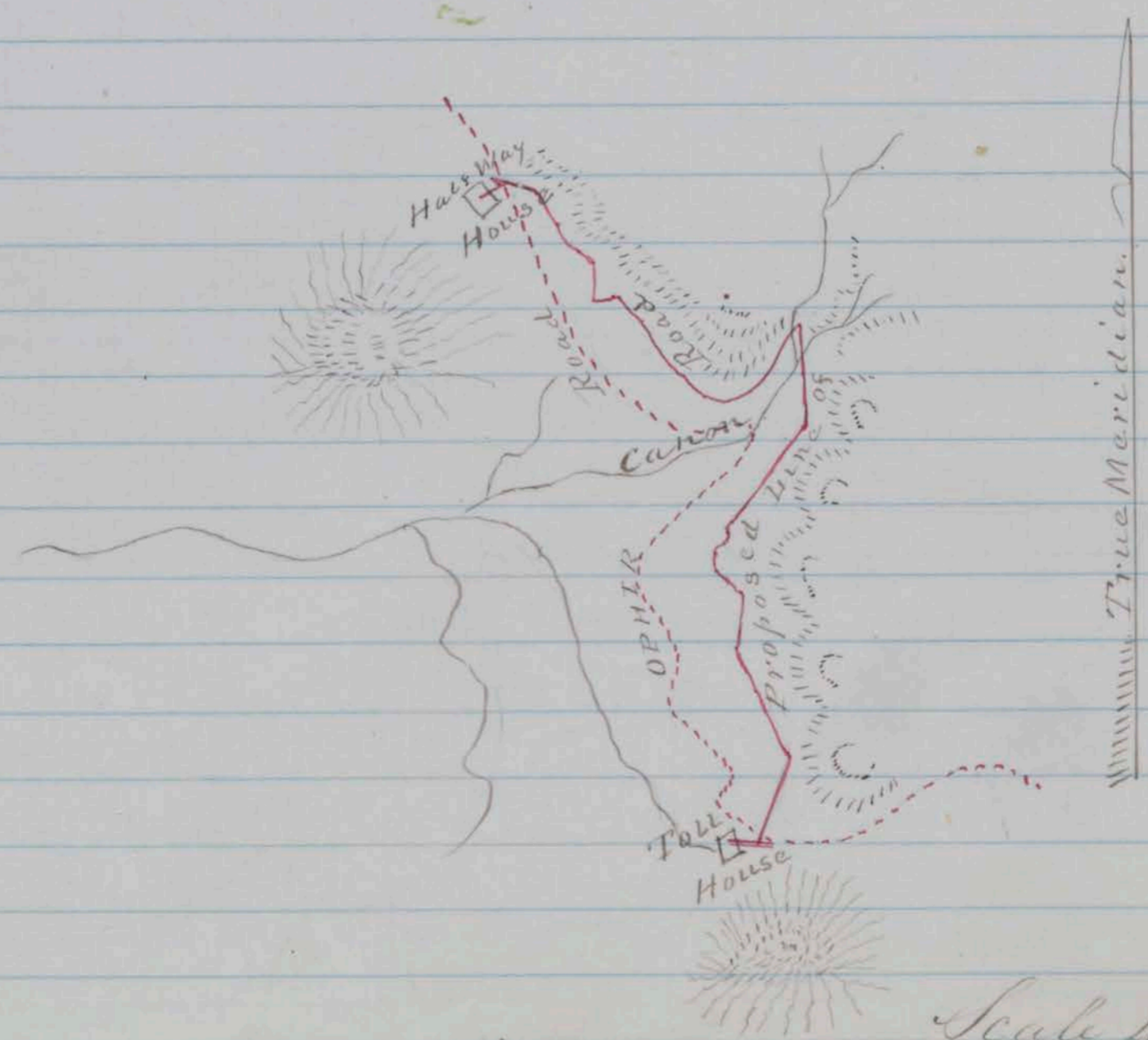
Recorded at Request of Felix Monet on Feb 20, 1864
at 1 P. M.

P. E. Shannon,
County Recorder

Survey No 2227

Washoe County, Nevada Territory
 Notes of a survey made for the Washoe Turnpike Company of a certain Road line situated lying and being between the "Half way House" and the Summit, or "Toll House" on the "Ophir grade in the County and Territory aforesaid; of which tract of land the following are the boundaries, to wit: Beginning at a cedar post marked "C. Collet," at the S. & E. corner of a Blacksmiths Shop, near the Ophir grade Toll House; thence N. 16 1/2° E. 17.50 chains; thence N. 37° W. 2.34 chains; thence N. 25° W. 8.86 chains; thence N. 10 1/2° W. 19.00 chains; thence N. 53 1/2° W. 5.50 chains; thence North 23° W. 1.75 chains; thence N. 13° W. 2.75 chains; thence N. 1 1/2° E. 1.00 chain; thence N. 31 1/2° E. 4.37 chains; thence N. 38° E. 14.43 chains; thence N. 2° W. 9.75 chains; thence S. 29° W. 9.75 chains; thence S. 40° W. 3.50 chains; thence S. 56° W. 2.50 chains; thence S. 69° W. 2.75 chains; thence S. 74° W. 2.00 chains; thence N. 77° W. 0.75 chains; thence N. 65° W. 3.00 chains; thence N. 50 1/2° W. 8.25 chains; thence N. 33 1/2° W. 14.00 chains; thence N. 76° E. 3.00 chains; thence N. 34 1/2° W. 7.00 chains; thence N. 53 1/2° W. 3.00 chains; thence N. 35 1/2° W. 7.00 chains; thence N. 33 1/2° W. 7.00 chains; thence N. 70° W. 9.00 chains being in the aggregate two miles and 12 chains; terminating in the centre of the Road in front of the "Half way House" Courses expressed from the true Meridian; Magnetic Variation 16° 30' East.

G. W. Tallman }
 J. Bunell } } Chairmen
 J. B. Scott, County Surveyor.
 By S. W. Foreman. Sept
 Plat of Survey



Scale 40 chains to an inch
 County Surveyors Office
 Washoe City Febr 19, 1854.

I, Henry Certify, that the foregoing copy of field notes of survey, and the above Plat present a true description and delineation of the tract of land designated as surveyed by me Feb 19, 1864.

S. B. Scott, County Surveyor for Washoe County, N. T.

By S. W. Foreman, Deft

Recorded at Request of S. W. Foreman Feb 20, 1864 at 4.00 clock P. M.

P. E. Shannon,
County Recorder

Survey No 210.7

Washoe County, Nevada Territory

Notes of a survey made for G. Merrill, Geo Lewis, M. & Lake Henry Senon, S Countryman & S W Foreman of a certain tract or parcel of Timber land, situated, lying and being about six miles north of Lakes Bridge on Truckee River, and west of Sage Brush Valley in the County and Territory aforesaid of which tract of land the following are the boundaries, to wit; Beginning at a juniper tree 8 inches in diameter and marked "Cor No 1" thence N $74\frac{1}{2}^{\circ}$ W. 45.00 Chains to a juniper tree 9 inches in diameter and blazed and marked "S. W. Cor No 2" thence North 16° W. 70.00 chains to a small double juniper, blazed and marked by 3 notches also "N. W. Cor No 3" thence $19\frac{1}{2}^{\circ}$ E 70.00 chains to a stake in pile of stone, at the base of high rocky peak and marked "Cor. No 4" thence East 42.00 chains to the east side of high point of hill to a stake marked "N. E. Cor No 5" thence S. 35° E 27.00 chains to section corner post in mound marked "S. 31. S. 32. S. 3. T. 21. N. R. 20. E."; thence same course 115.00 chains from corner No 5, following down a long Ravine to a stake marked "S. E. Cor No 6" by a juniper bush on a flat sandy ridge; thence S 52° 30' W. 87.00 chains to the place of beginning, and containing within said above described boundaries, Eleven hundred, ninety and $\frac{7}{100}$ acrs. course expressed from the true Meridian; magnetic Variation 14° 30' East.

Geo Lewis

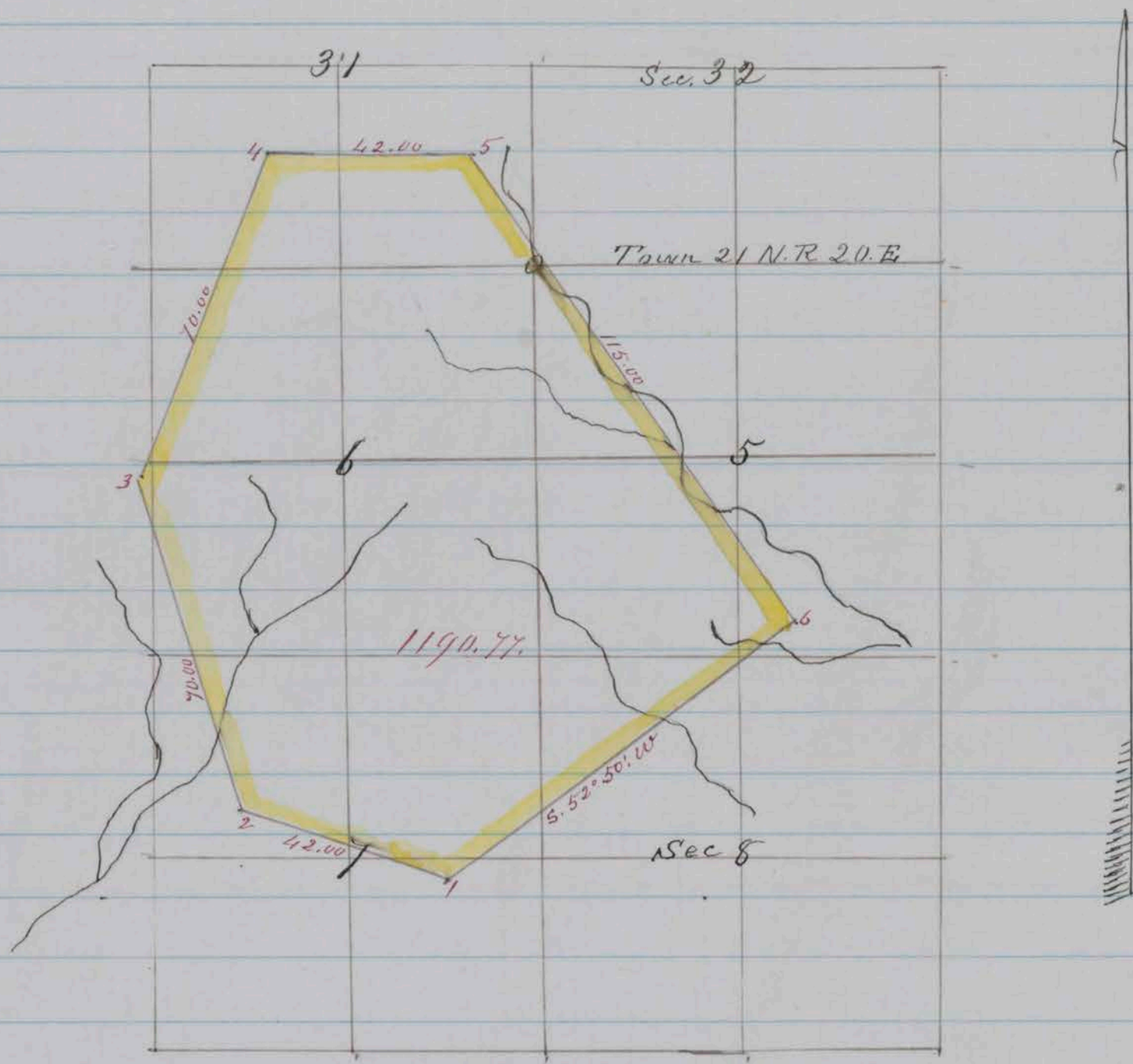
Lewis Countryman } Chainmen

S. B. Scott

County Surveyor.

By S. W. Foreman, Deft.

Plat of Survey



Scale 40. Chains to 1. inch

County Surveyors Office

Washoe City January 23rd 1864

I Hereby Certify that the foregoing copy of field notes of survey and the above Plat presents a true description and delineation of the tract of land designated as surveyed as surveyed by me January 20. 1864.

D. B. Scott

County Surveyor for Washoe County N.T.

By S.W. Foreman Sept.

Recorded at Request of S.W. Foreman Feb 21. 1864 at 4.30 O'clock P.M.

P. E. Shannon.
County Recorder

Survey No 2257

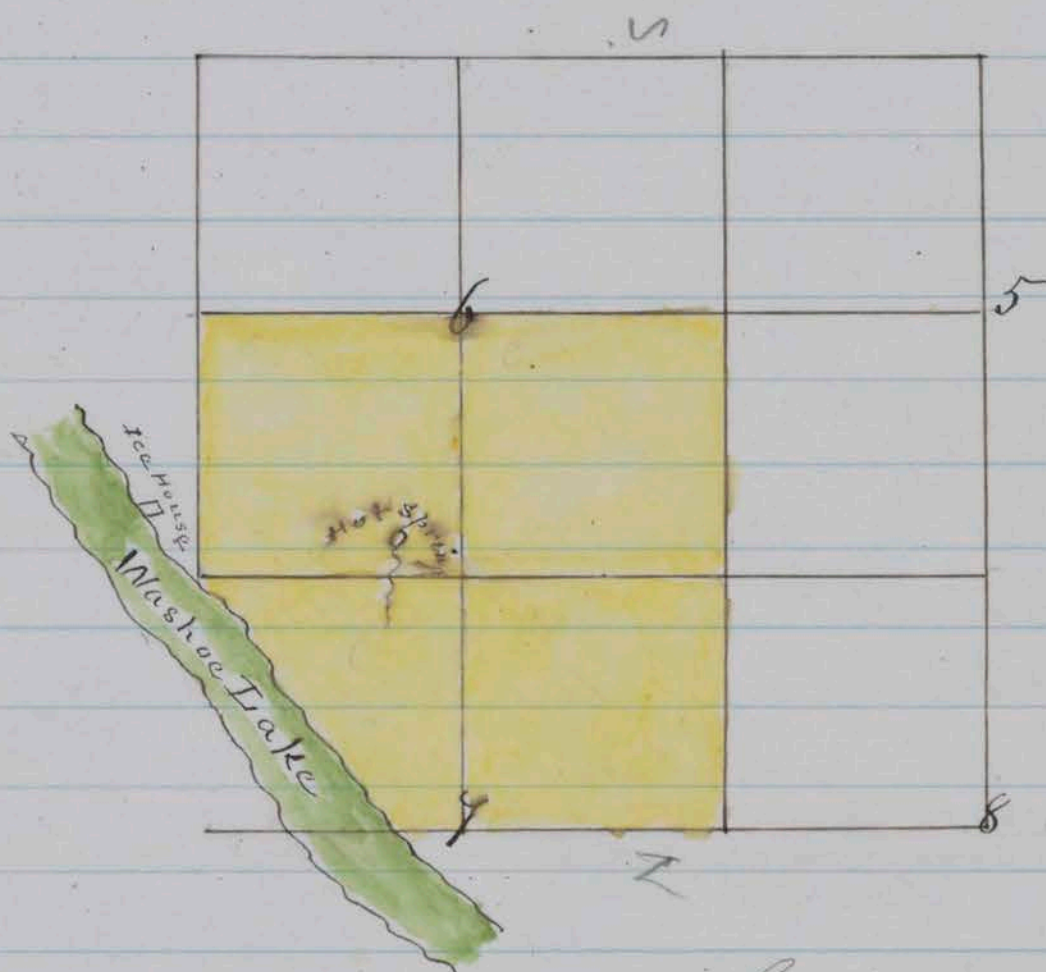
Washoe County, Nevada Territory
Notes of a Survey made for B. H. Harris and Henry Goodwin of a certain tract or parcel of Agricultural land situated lying and being in Washoe Valley and on the North East side of Upper Washoe Lake in the County and Territory aforesaid of which tract of land the following are the boundaries to wit: Beginning at the South east corner of Section No 6. in Township No 16 North and of Range No 20 east of the Mt Diablo Meridian; being at

the margin of Washoe Lake South east of Captain Riddles Ice house; and running thence North 20.00 chains along the Range line to the quarter section corner being a stake in a mound and marked "1/4 S." thence east 80.00 chains to a stake marked "No 6" Thence south 80.00 chains to a stake marked "No 3" thence West 80.00 chains Thence North 20.00 chains to the place of beginning; and containing within said above described boundaries, The S. 1/2 of Sect No 6 and the N. 1/2 of Sec 7, T. 16, N. R. 20, E. 650 acres. Course expressed from the true Meridian, Magnetic Variation 16° 30' East.

B. F. Harris }
Henry Goodwin } Chairmen.

D. B. Scott, County Surveyor

Plat of Survey



Scale 20 chains to 1 inch
County Surveyors Office
Washoe City March 3^d 1864

I. Herby Certify, that the foregoing copy of field notes of survey and the above Plat presents a true description and delineation of the tract of land designated as surveyed by me February 24th 1864.

D. B. Scott, County Surveyor for Washoe County N. T.

By S. W. Foreman

Recorded at Request of B. F. Harris Mch 3, 1864 at 9.00 clock P. M.

P. E. Shannon
County Recorder

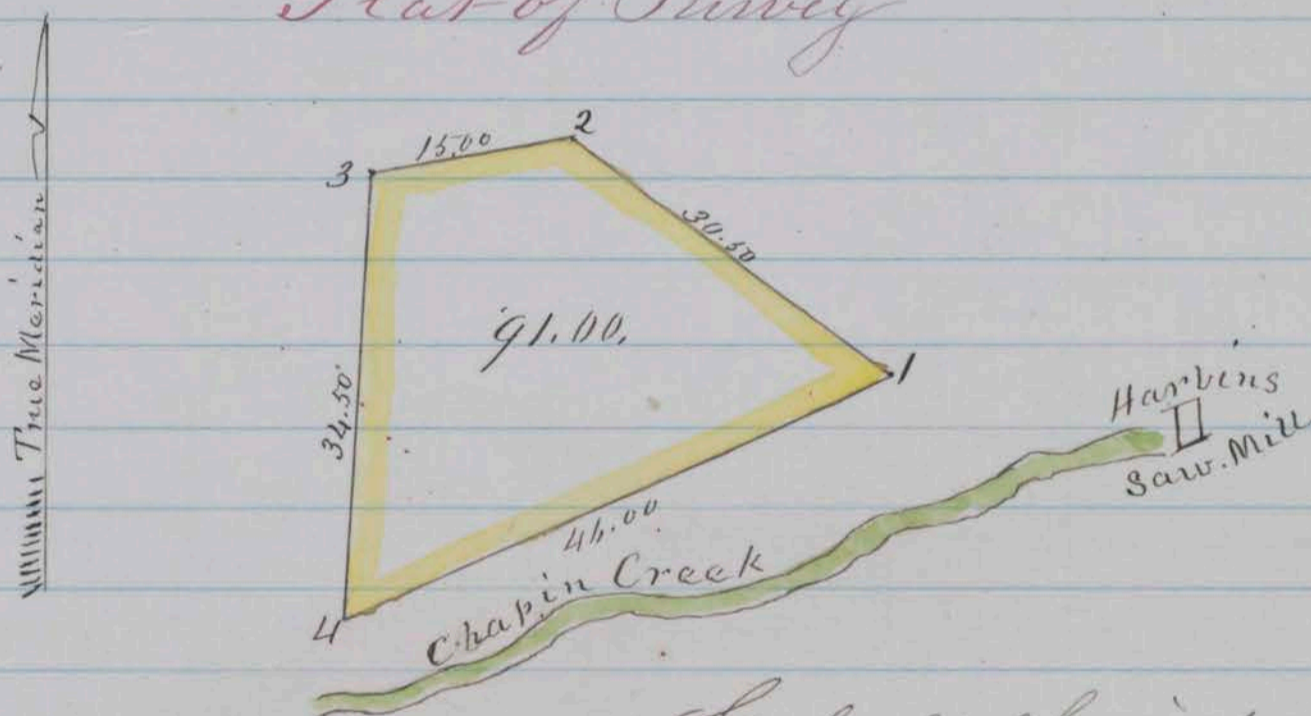
Survey No. 228.F

Washoe County Nevada Territory

Notes of a Survey made for William R Hagens and Joseph I Burnswood of a certain tract or parcel of Timber land situated lying and being about one mile Westerly from Galena and on the north side of Chapin Canon near Harbins Saw Mill in the County and Territory aforesaid of which tract of land the following are the boundaries to wit; Beginning at a stake marked "H & Co No 1" from which a pine tree 16 inches in diameter Blazed and Marked "BT" bears S. $87\frac{1}{2}^{\circ}$ W. 52 links distant; being on the point of a hill about $\frac{1}{2}$ mile North Westerly from Harbins Saw Mill thence N 52° W. 30.50 Chains crossing Ravine and passing over Crest of hill to a stake marked "H & Co No 2" from which a pine tree 10 inches in diameter Blazed and Marked "BT" bears S 11° W 30 links distant, Thence 81° W 15.00 Chains to a pine stump 3 feet in diameter, Blazed and Marked "H & Co No 3". Thence S. 4° W. 34.50 Chains passing back over hill and along hill side at head of ravine to the top of hill, to a pine tree 16 inches in diameter Blazed and Marked "H & Co No 4"; thence N $65\frac{3}{4}^{\circ}$ E 46.00 Chains following down the Crest of a long point to the place of beginning; and containing within said above described boundaries ninty one Acres Courses expressed from the true Meridian, Magnetic Variation $16^{\circ} 30'$ East

John Hannah }
E R Hughes } Chainmen. S B Scott County Surveyor

Plat of Survey



Scale 20 Chains to 1 inch
County Surveyors Office
Washoe City Febr 29th 1864.

I Hereby Certify, that the foregoing Copy of field Notes of Survey and the above Plat presents a true description and delineation of the tract of land designated as surveyed by me Febr 29th 1864.

S B Scott County Surveyor for Washoe County, N T.
By J W Fosman Sept

Recorded at Request of W R Hagens Mar 5. 1864 at 3.00 clock P.M.
P E. Shannon. County Recorder

Survey No 223.7

Washoe County, Nevada Territory

Notes of a survey made for The Abbot Canal and Mill Company; E. R. Sledge Agent, of a certain Water privilege and line of ditch or Canal land situated and being on Truckee River and on the South side, and of sufficient Capacity to convey 20,000 inches of Water for Milling and other purposes, in the County and Territory aforesaid; of which line of ditch the following are the bearings to wit, Beginning at a point 2,500 feet above Hunters Bridge across Truckee River and on the south side of said River following down the bank to Hunters bridge Thence N. 83 1/2° E 13.50 Chains; thence N. 77 1/2° E 13.00 Chains; thence N. 78 1/2° E 10.00 Chains, thence N. 84 1/2° E 11.50 Chains, thence N. 87 1/2° E 20.00 chains, thence S 81 1/2° E 4.00 chains; Thence S. 65° E 21.50 chs, thence S 84 1/2° E 14.00 Chains; Thence N. 76 1/2° E 13.50 chains Thence N. 87 1/2° E 7.00 chains; Thence N 88° E 11.50 chains; Thence N 78 1/2° E 10.00 chains; Thence S. 58 1/2° E 20.00 chains thence N 86 1/2° E 1.00 chains to the highest point on the Hennes Pass Road east of Hunters; Thence along the base of the foot hills south of Truckee Meadows, by the most practicable route in a South wily direction to the west side of Browns Rancho near Steam boat Springs. Courses expressed from the true Meridian, Magnetic Variation 16° 30' East
 H Countryman } A B Scott County Surveyor
 E R Sledge } By J W Foreman Sept

Plat of Survey



Scale 60 Chains to 1 inch

County Surveyors Office
Washoe City Feb^r 19th 1864

I Hereby Certify that the foregoing Copy of field notes of survey and the above Plat presents a true description and delineation of the tract of land designated as surveyed by me Feb^r 16th 1864.

S. B. Scott County Surveyor for Washoe County N. T.
By S. W. Foreman Deput

Recorded at Request of S. W. Foreman 5th March 1864.
at 7 o'clock P. M.

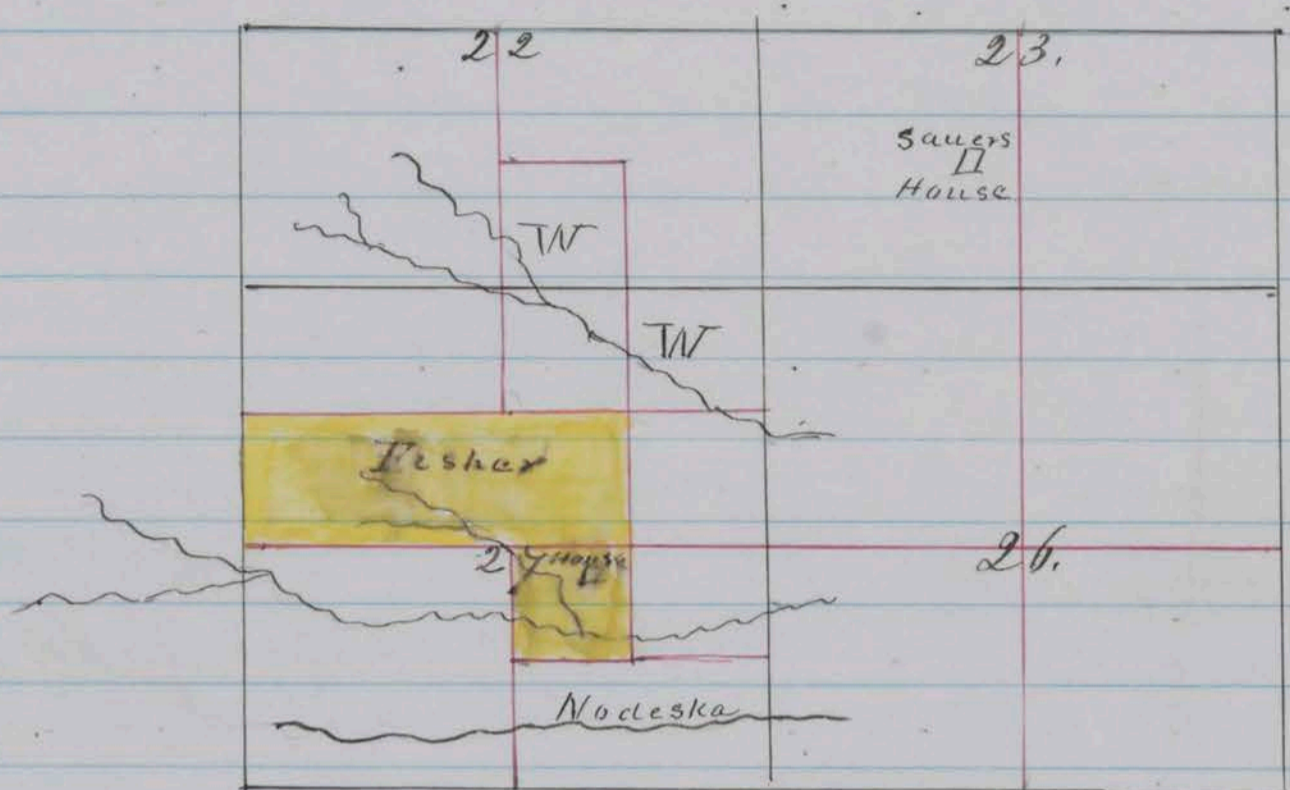
P. E. Shannon
County Recorder

Survey No 230.F

Washoe County Nevada Territory
Notes of a survey made for Geo C Fisher of a certain tract or parcel of Timber and Agricultural land, situated lying and being in the North west end of Washoe Valley and about two miles S. W. from Washoe City in the County and Territory aforesaid of which tract of land the following are the boundaries to wit; Beginning at a Stake marked "Fisher N E Cor" being the N E Corner of the S W $\frac{1}{4}$ of the N E $\frac{1}{4}$ of section No 27 in Township No 17 North and of Range No 19 East of the Mt Diablo Meridian and thence South 40.00 chains to a stake marked "Fisher S. E Cor No 2". Thence West 20.00 Chains ascending steep point of hill to a pine Stump 30 inches in diameter and blazed and marked "Fisher No 3". Thence North 20.00 Chains crossing deep Gulche and high point of hill to a stake on the North bank of a Ravine and marked "Fisher No 4". Thence West 40.00 Chains passing up said Ravine and cross dividing ridge to a stake marked "Fisher S W Cor No 5." being the $\frac{1}{4}$ section corner on the West line of section No 27. Thence North 20.00 Chains to a Stake marked "Fisher No 6 NW Cor" Thence east 40.00 Chains to the place of beginning and containing within said above described boundaries. One hundred and sixty Acres. Courses expressed from the true Meridian, Magnetic Variation 15° 30' East

Geo C Fisher }
John Marshall } } Chairmen. S. B. Scott
County Surveyor

Plat of Survey



Scale 40 Chains to 1 inch
County Surveyors Office
Washoe City March 5th 1864

I Hereby Certify that the foregoing copy of field notes of survey and the above Plat presents a true description and delineation of the tract of land designated as surveyed by me March 3 1864.

S B Scott County Surveyor for Washoe County N.T.
By S W Foreman Deput

Recorded at Request of Geo C Fisher 7th March 1864 at 9 o'clock A.M.

P. E. Shannon,
County Recorder

Survey No 157B

Washoe County Nevada Territory

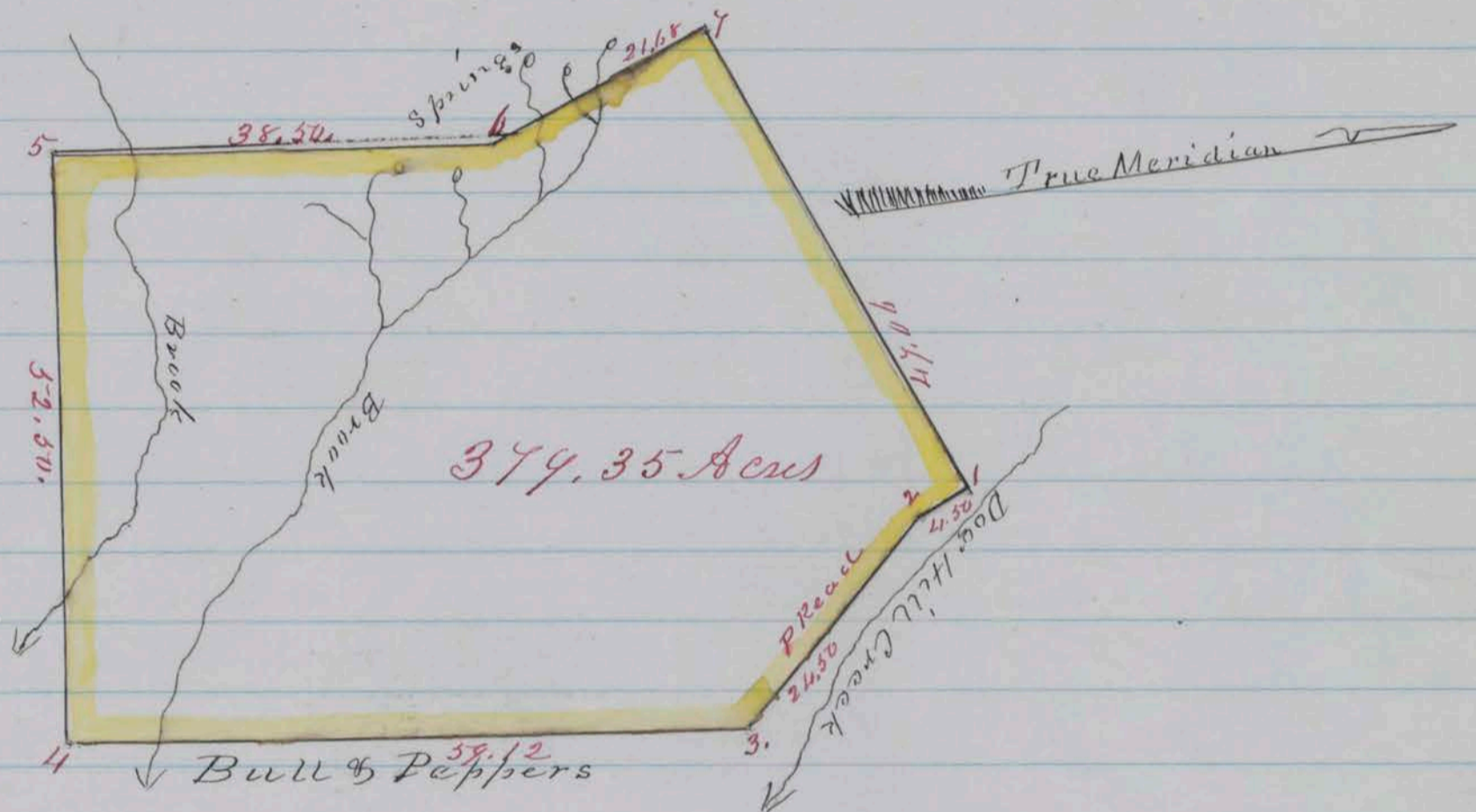
Notes of a Survey made for Joseph Leonard and M Leonard of a certain tract or parcel of Timber land situated lying and being on Boston Hill and adjoining the survey for Bull and Peppers on the west in the County and Territory aforesaid of which tract of land the following are the boundaries to wit: Beginning at a Pine tree by Flenner's Pass Road, which forms Corner No 8 of Bennett & Co, survey marked also "T. X. T. No 1" and running thence S $21\frac{1}{2}^{\circ}$ E down the road 4.50 Chains to angle in the Road, thence S $45\frac{1}{4}^{\circ}$ E following down Flenner's Pass road 24.50 Chains to post on the west line of Bull and Peppers survey, marked T. X. T. No 3 from which yellow Pine 3 feet in diameter blazed and marked B T bears North $27\frac{1}{2}^{\circ}$ E 16 links distant; thence S $3\frac{1}{4}^{\circ}$ W along the west line of said Bull and Peppers survey 59.12 Chains to post at S W corner of same, marked also "T. X. T. No 4" thence N $86\frac{3}{4}^{\circ}$

W. 52.50 Chains to post marked "I x I No 5" from which a pine blazed and marked BT bears S 57° E 21 links distant; Thence N 3 1/4° E 38.50 Chains to a post marked "I x I No 6." Thence N 23 W 21.68 chains to yellow Pine 3 1/2 ft in diameter blazed and marked for Corner "I x I No 7." Thence North 66° East 49.06 Chains to the place of beginning and containing within said above described boundaries Three hundred seventy nine and 35/100 Acres. Courses expressed from the true Meridian; Magnetic Variation 16° 30' East

Randolph Fox }
Joseph Leonard } Chairman

A B Scott County Surveyor
By J A Bemisey Deputy. C. S.

Plat of Survey



Scale 20 Chains to 1 inch
County Surveyors Office
Washoe City May 27th 1863.

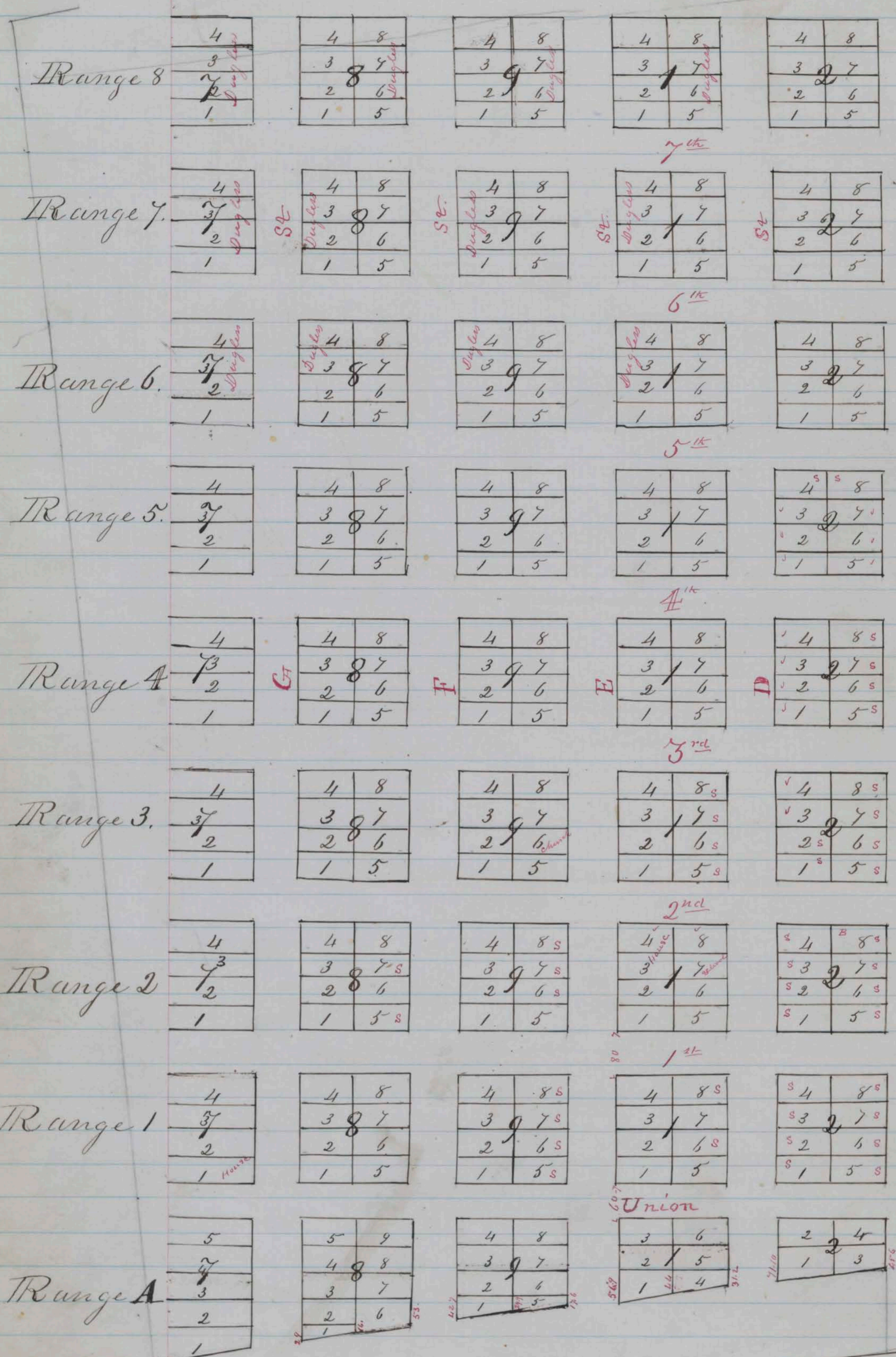
I Herby Certify that the foregoing Copy of field notes of Survey and the above Plat presents a true description and delineation of the tract of land designated as surveyed by me May 9th 1863.

J A Bemisey Deputy
County Surveyor for Washoe County Nt.

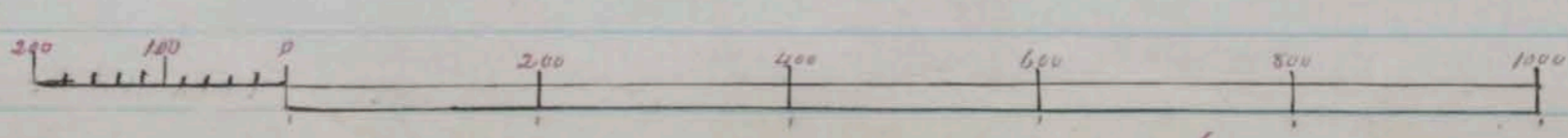
Recorded at Request of A B Scott March 7th 1864 at
7 O'clock P.M.

P. C. Shannon,

County Recorder



Ophi



Scale 200 Ft. To an inch

To. Washoe

4	8
3	7
2	6
1	5

4	8
3	7
2	6
1	5

4	8
3	7
2	6
1	5

St

4	8
3	7
2	6
1	5

4	8
3	7
2	6
1	5

4	8
3	7
2	6
1	5

St

St

St

4	8
3	7
2	6
1	5

4	8
3	7
2	6
1	5

4	8
3	7
2	6
1	5

St

4	8
3	7
2	6
1	5

4	8
3	7
2	6
1	5

4	8
3	7
2	6
1	5

St

4	8
3	7
2	6
1	5

4	8
3	7
2	6
1	5

4	8
3	7
2	6
1	5

C

B

A

Public Square

St

4	8
3	7
2	6
1	5

4	8
3	7
2	6
1	5

4	8
3	7
2	6
1	5

St

4	8
3	7
2	6
1	5

4	8
3	7
2	6
1	5

4	8
3	7
2	6
1	5

St

To Carson

1	2
---	---

1	2
---	---

1	2
---	---

Street

Filed for Record at request of H.A. Cheever on 7th March A.D. 1864 at 8. P.M.

P.E. Shannon
County Recorder

MAP OF OPHIR

Washoe County, N.Y.

Surveyed
March, 1863.

By
E.L. Mason.
Civ Eng

Fence

Mar. 15. E

Survey No. 121.5 Notes of a survey made for C. J. Hutchinson, S. Malone
 A. H. Poshner, P. Seyba, J. Gotta, L. Aldrich, F. A. Sawyer, J.
 Moore, R. A. Ferguson, A. C. Latson, J. G. Baldwin Sr., J. G. Baldwin Jr.,
 R. P. Keating, Erick Johnston, G. H. Harrison, J. V. Hollinshead
 James Erwin, S. M. Bull, — Fleason, A. W. Pearsley and W.
 R. Smith of a certain tract or parcel of timber land, situa-
 ted lying and being northwesterly from C. Neils station on
 the Truckee River; a portion of said tract of land being in
 Washoe County, N.T., and the balance in Sierra County Cali-
 fornia, of which tract the following are the boundaries, to
 wit; Beginning at a post for corner on north west line of
 F. C. Neils survey and on east line of Bull and Peppers sur-
 vey, said post being on south side of Bull sun and mark-
 ed "H & Co No 1" from which a yellow pine 4 feet diameter
 topped and marked "BT" bears S. 85° E. 16 1/2 chains, thence run-
 ning N. 33 1/2° W. with Bull & Peppers east line 37.00 chains to
 a post for corner on west side of Dog Creek, marked "H & Co
 No 2", thence N. 69 1/4° W. with said Bull & Peppers boundary
 73.72 chains to a post for corner in East line of Lewis & Co's
 survey, marked "H & Co No 3" from which a pine 8 inches diam-
 eter topped & marked "BT" bears N. 21 1/2° E. 10 links, thence with
 Lewis & Co's boundaries, bearing North 35.00 chains to a pine
 on south side of deep Ravine marked "H & Co No 4", thence N.
 68 1/4° W. 24.50 chains to a yellow pine on ridge, marked "H &
 Co No 5", thence N. 14 1/4° W. 6.74 chains to a yellow pine on north
 side of ravine, marked "H & Co No 6", thence North 52.25 chains
 and crossing the summit of Dog Valley hill to a post for
 corner, marked "H & Co No 7" in south line of Poland & Co's
 survey, it being also Lewis & Co's Northeast corner from which
 post a dead pine 2 1/2 feet diameter, blazed & marked "BT"
 bears South 17 links, thence with Poland & Co's boundaries, N.
 69° E. 11.00 chains to a post marked "H & Co No 8", thence N. 5 1/2° E. 55.
 00 chains to a post marked "H & Co No 9", thence N. 16 3/4° W. 21.00 chains
 and crossing Dog Creek at foot of Dog Valley to a pine on point
 marked "H & Co No 10" it being Poland & Co's North east corner and
 south east corner of Wm Palmers survey; thence with Palmers east
 line, N. 40° W. 60.00 chains to a post at his Northeast corner and
 Southeast corner of Walton & Co's survey, post marked "H & Co No 11"
 thence N. 45 3/4° W. with Walton & Co's east line 70.00 chains to their
 Northeast corner post marked "H & Co No 12", thence with their
 north boundary bearing N. 43 1/2° W. 80.00 chains to a post for corner
 marked "H & Co No 13" from which a yellow pine 4 feet diameter
 topped & marked "BT" bears S. 44 1/2° E. 56 links; thence N. 73 1/2° W.
 48.00 chains to a post for corner marked "H & Co No 14" a yellow
 pine 20 inches diameter, topped & marked "BT" bears N. 20° W.
 6 links; thence N. 6° W. 68.00 chains to a post for corner

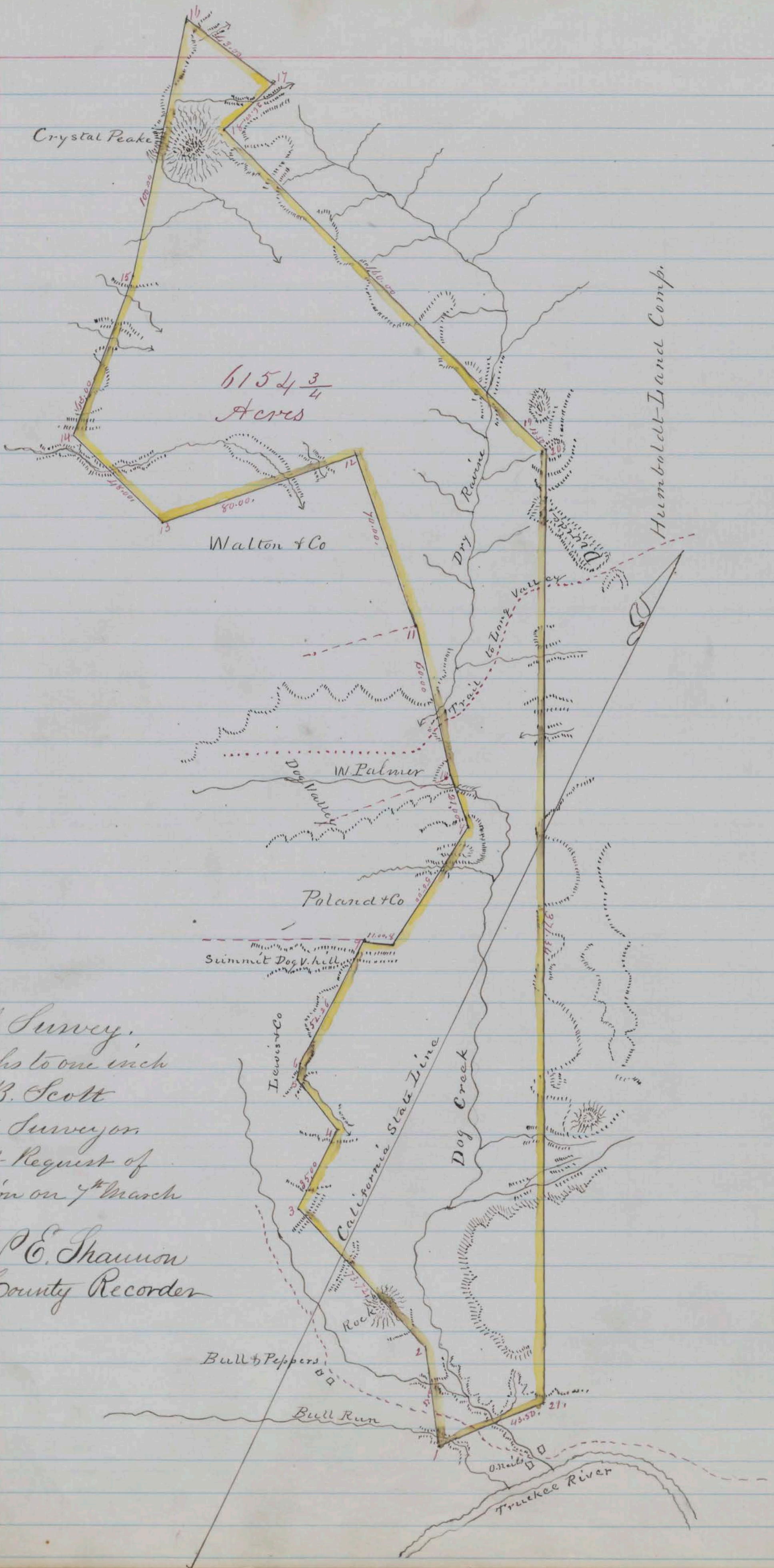
Marked "H & Co No 15" from which a yellow pine 2 1/2 feet diameter, topped & marked "B.T." bears S 11° E 17 links; thence N 43 1/4° W. 100.00 Chains to post for a Corner marked "H & Co No 16" from which a yellow pine 2 1/2 feet diameter, topped and marked "B.T." bears S. 10° E 7 links thence S 82 1/4° E 40.00 Chains to a post for Corner marked "H & Co No 17" from which a Fir topped & marked "B.T." bears S 30° W. 8 links thence S 17 1/4° W. 26.00 Chains to a post for Corner marked "H & Co No 18" from which a pine 2 feet diameter topped & marked "B.T." bears S 78 1/2° E. 30 links, thence S 72° E. 110.00 Chains to a post for Corner marked "H & Co No 19" from which a yellow pine 2 feet diameter, topped & marked "B.T." bears N 63° W. 36 links thence S 7 1/2° E. 13.50 Chains to a post for Corner marked "H & Co No 20" at Corner No 1 of "Humboldt Lumber Comp" survey, on a conical rocky point on divide between Dog and Long Valleys; thence S 26° 55' E descending from divide 37434 Chains to a post for Corner in north line of F. O. Neils survey marked "H & Co No 21"; thence with said O Neils line bearing S 41 1/2° W. 43.50 Chains and recrossing said Dog Creek to the place of beginning, and containing within said above described boundaries, Six thousand one hundred fifty four and 3/4 (6154 3/4) Acres, Courses expressed from the true Meridian, Magnetic Variation 16° 30' E.

D. C. Read }
 Hastings } Chainmen } S. B. Scott
 County Surveyor for Washoe County N. T.

County Surveyors Office
 Washoe City March 7th 1864.

I hereby Certify that the foregoing Copy of field notes of survey and the accompanying Plat of survey presents a true description and delineation of the tract of land designated as surveyed by me

S. B. Scott
 County Surveyor for
 Washoe County
 N. T.



Plat of Survey,
 Scale 40 Chs to one inch
 S. B. Scott

County Surveyor
 Recorded at Request of
 G. H. Harrison on 7th March
 1864 at 8. P. M.

P. E. Shannon
 County Recorder

Survey No 148 B.

Washoe County Nevada Territory

Notes of a Survey made for G. H. Harrison of a certain tract or parcel of Sage Grazing and Chalk land situated lying and being on the hills north of Truckee River and adjoining the survey for Dick and Bevelhimer on the north in the County and Territory aforesaid; of which tract of land the following are the boundaries to wit: Beginning at a post planted in the north line of Dick & Bevelhimer's Survey 20⁰⁰ Chains from their N W Corner and marked "C. H. No. 1." and running thence N 18° E 40⁰⁰ Chains to a monument of stone 2 feet high for N W Corner thence S 81³/₄° E 50⁰⁰ Chains to a monument of stone in small ravine on west slope of a hill thence South 18° W 40⁰⁰ Chains to Corner No 2 of Dick and Bevelhimer's survey (monument of stone) Thence N 81³/₄° W along north line of Dick & Bevelhimer's survey 50⁰⁰ Chains to the place of beginning, and containing within said above described boundaries One hundred Ninety seven and ⁴⁰/₁₀₀ Acres. Courses expressed from the true Meridian Magnetic Variation 16° 30' East.

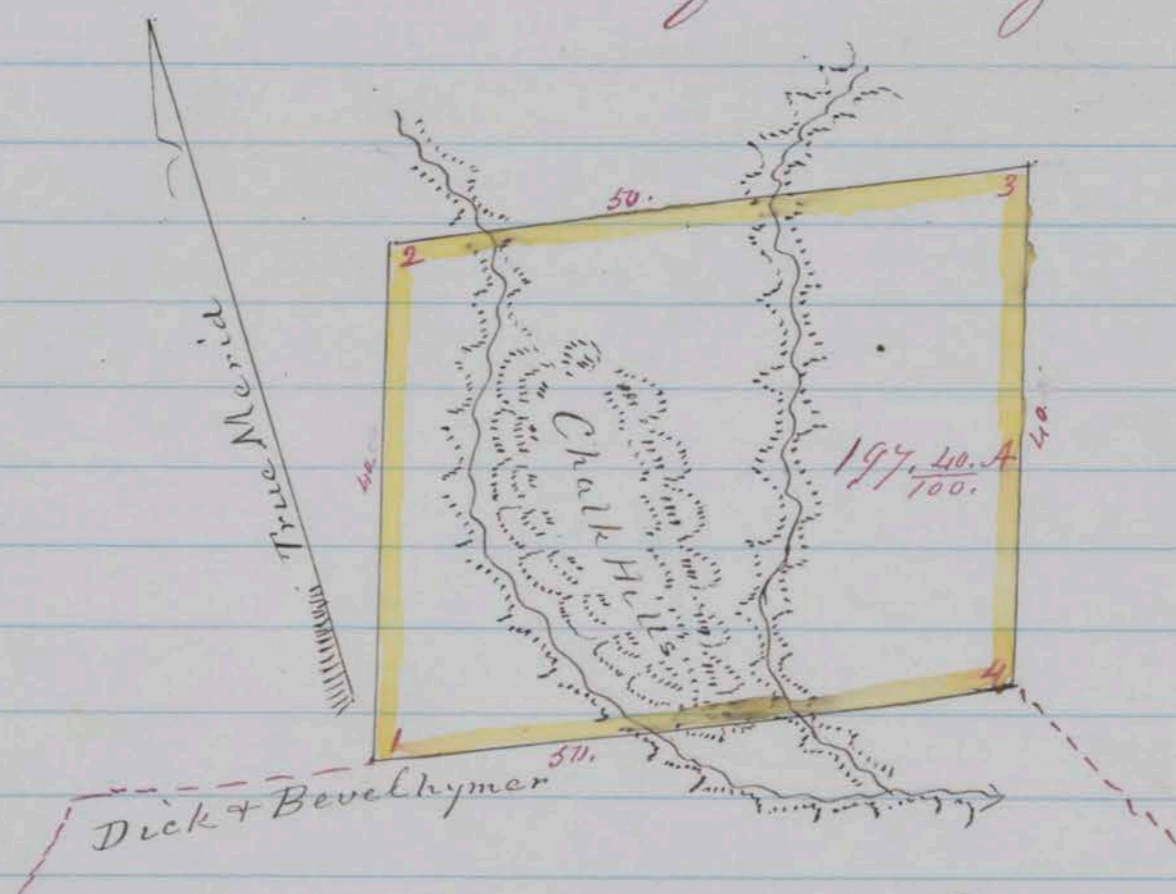
Geo A Mc Cracken

J B Scott County Surveyor

Chairman

By J A Brumby Deputy

Plat of Survey



Scale 20 Chains to 1 inch

County Surveyors Office

Washoe City June 25th 1863,

I Hereby Certify that the foregoing Copy of field notes of Survey and the above Plat presents a true description and delineation of the tract of land designated as surveyed by me June 10th 1863,

J B Scott, County Surveyor for Washoe County N.V.

By Brumby Deputy

Recorded at Request of G. H. Harrison Mch 7, 1864 at 8.0 Clock P. M.

P. C. Shannon
County Recorder

Survey No 177.B

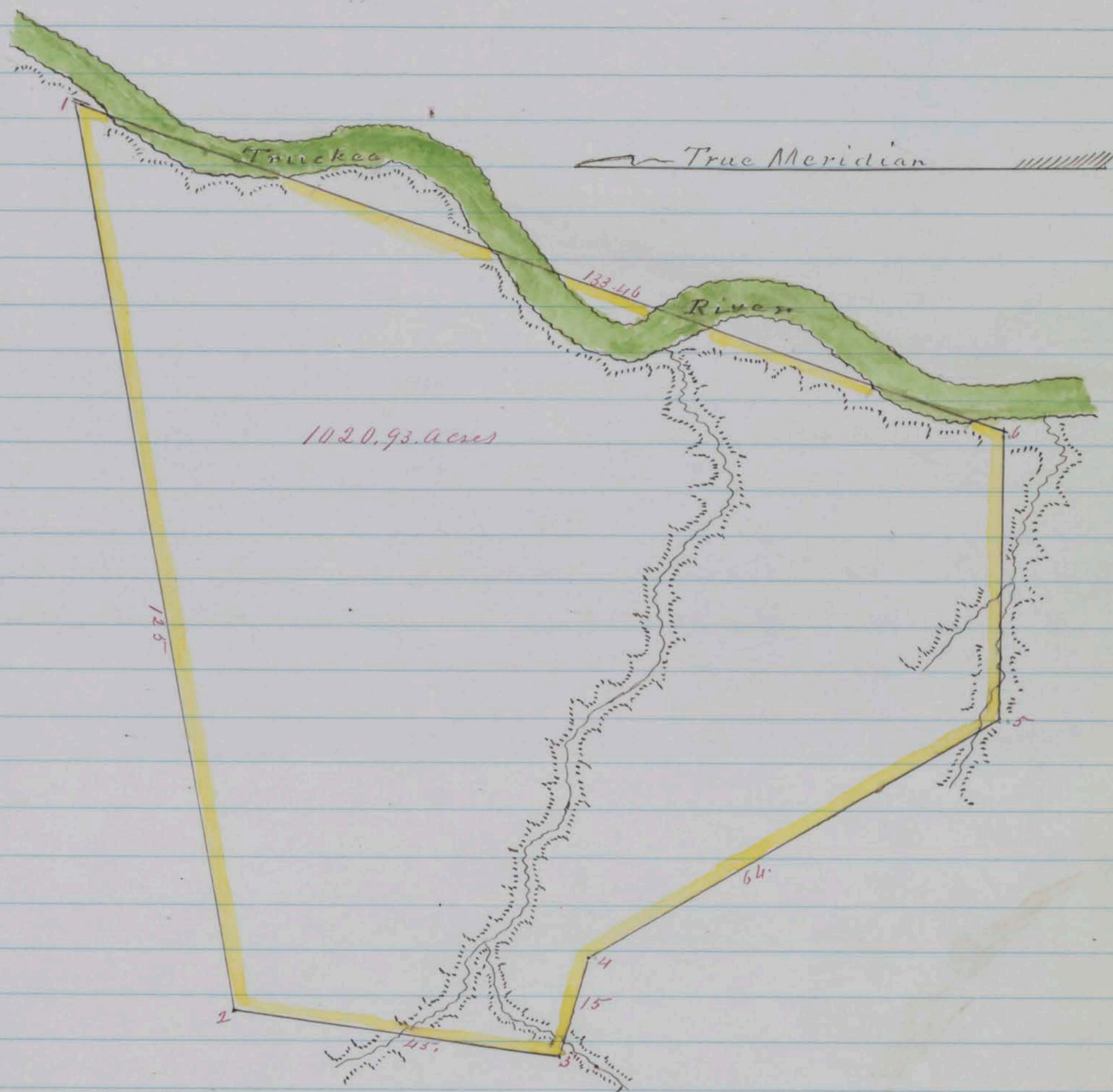
Washoe County, Nevada Territory

Notes of a Survey Made for G H Harrison & Co of a certain tract or parcel of Timber land situated lying and being in Truckee Canon on the west side of Truckee River and about $3\frac{1}{2}$ of a mile South of O. Neil's Survey in the County and Territory aforesaid; of which tract of land the following are the boundaries to wit: Beginning at a pine on bank of Truckee River at outlet of Small Ravine $2\frac{1}{2}$ ft in diameter, blazed and marked for Corner "H & Co No 1" and running thence S 80° W. 125⁰⁰ Chains to yellow pine 18 inches in diameter on summit of a ridge blazed and marked for Corner "H & Co No 2, thence S $7\frac{1}{2}^{\circ}$ W. crossing Ravine and point 115⁰⁰ Chains to post on North side of water ravine marked "H & Co No 3." Thence South 73° E crossing ravine 15 Chains to dead pine (on summit of a ridge) 16 inches in diameter, blazed and marked for Corner H & Co No 4. Thence S 30° E. 64⁰⁰ Chains to post on South side of Stony Ravine marked "H & Co No 5." Thence following down said ravine and crossing point on North side of same bearing east 39 Chains to yellow pine 6 ft in diameter. Standing on small grass flat near Truckee River blazed and marked for Corner "H & Co No 6." thence North 19° East following down Truckee River 133.46 Chains to the place of beginning; and containing within said above described boundaries, One thousand Twenty and $\frac{93}{100}$ Acres. Courses expressed from the true Meridian. Magnetic Variation $16^{\circ} 30'$ East

Gordon Empey }
Daniel Empey } Chainmen

H. B. Scott, County Surveyor
By J. A. Beumsey.

Plat of Survey



Scale 20 Chains to 1 inch
 County Surveyors Office
 Washoe City August 21, 1863

I Hereby Certify, that the foregoing copy of field notes of survey and the above Plat presents a true description and delineation of the tract of land designated as surveyed by me August 1st 1863.

D B Scott County Surveyor for Washoe County N.V.

By J A Beumsey Deputy

Recorded at Request of G H Harrison Mich 7th 1864 at
 8 O'clock P.M.

P. E. Shannon
 County Recorder

Survey No 188. B

Washoe County, Nevada Territory

Notes of a Survey made for the Crystal Peak Co of a certain tract or parcel of Timber land situated lying and being on the South side of the Peavine Mountain embracing the eastern portion of that body of timber about $3\frac{1}{2}$ miles North of Hunters in the County and Territory aforesaid; of which tract of land the following are the boundaries to wit: Beginning at a post marked "C. P. Co No 1" planted in a ravine, thence running N. 24° W. up said ravine 75.00 Chains to post marked "C. P. Co No 2" Thence S. 53° W. Crossing ridge 20 Chains to post on point at head of large ravine, marked C. P. Co No 3. thence S 7° E following down ravine 95 Chains to post on flat marked C. P. Co No 4 thence N $42^{\circ}\frac{3}{4}$ E 57.45 Chains to the place of beginning and containing within said above described boundaries Two hundred fifty nine and $15\frac{1}{100}$ Acres, Courses expressed from the true Meridian, Magnetic Variation $16^{\circ}30'$ East.

A. B. Lockwood

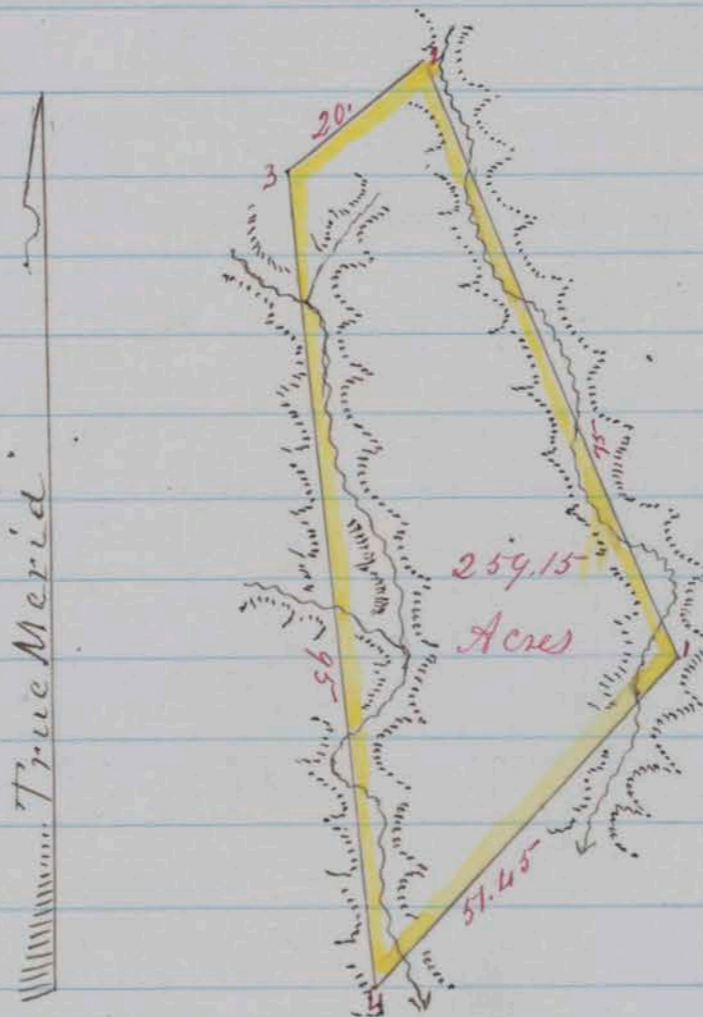
J. W. Peper

} Chainmen

D. B. Scott County Surveyor

By J. A. Brumsey Deputy

Plat of Survey



Scale 30 Chains to 1 inch
County Surveyors Office
Washoe City December 26th 1863

J. Herby Certify, that the foregoing Copy of field notes of survey and the above Plat presents a true description and delineation of the tract of land designated as surveyed by me Dec 19th 1863

D. B. Scott County Surveyor for Washoe County N.T.

By J. A. Brumsey Deputy

Recorded at Request of G. A. Harrison Mich 7. 1864 at 8.0
clock P. M.

P. C. Shannon
County Recorder

Survey No 180.B

Washoe County Nevada Territory

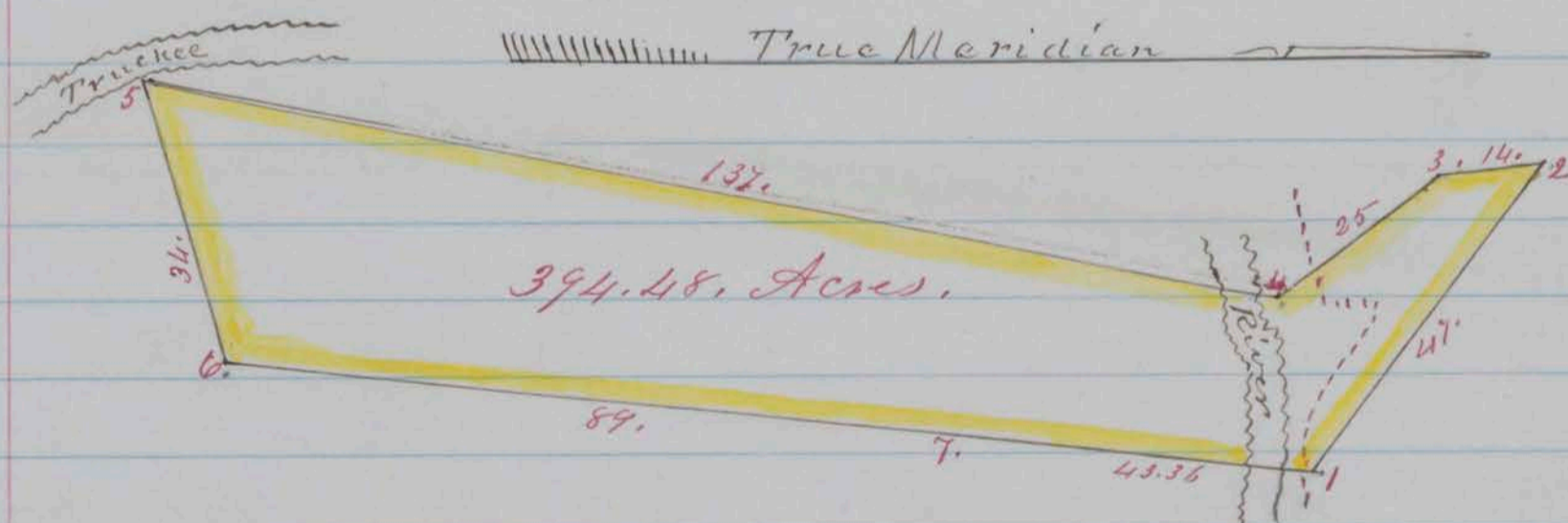
Notes of a Survey made for Crystal Peak Company of a certain tract or parcel of Timber & Sage land situated lying and being on Truckee River adjoining surveys for P. C. Shannon & Co & H. C. Neil in the County and Territory aforesaid, of which tract of land the following are the boundaries to wit; Beginning at Corner No 3 of Shannon & Co's Survey post also marked "C. P. Co No 1" and running thence $N 52\frac{1}{4}^{\circ} W. 47^{\circ}$ Chains to post on west bank of Ravine marked "C. P. Co No 2" thence $S 6^{\circ} E 14.00$ Chains to corner No 2 of C. Neil's survey post marked also "C. P. Co No 3" thence $S 37\frac{1}{2}^{\circ} E$ along line of C. Neil's survey to Cor No 1 of same 25 Chains post marked also C. P. Co No 4 thence $S 12\frac{1}{2}^{\circ} W.$ along east line of C. Neil's survey 137.00 Chains to post on bank of Truckee River marked "C. P. Co No 5" from which dead pine 2 feet in diameter blazed and marked B.F. bears $S. 55\frac{1}{2}^{\circ} E. 33$ links distant thence $N 77^{\circ} E 34^{\circ}$ Chains to post on brow of hill near Ravine marked "C. P. Co No 6" thence $N 7^{\circ} E 89.00$ Chains to a lone pine about 200 yds from the base of a hill pine blazed and marked for corner "C. P. Co No 7" thence $N 6^{\circ} E 43.36$ Chains to the place of beginning, and containing within said above described boundaries Three hundred Ninety four and $\frac{48}{100}$ Acres. Courses expressed from the true Meridian. Magnetic Variation $16^{\circ} 30'$ East.

A. B. Lockwood

S. W. Piper

D. B. Scott County Surveyor
Chainmen By J. A. Brumsey Deputy

Plat of Survey



Scale 30 Chains to 1 inch
County Surveyors Office
Washoe City Oct 10th 1863.

I hereby Certify that the foregoing copy of field notes of survey and the above Plat presents a true description and delineation of the tract of land designated as surveyed by me September 15th and 16th 1863.

D. B. Scott County Surveyor for Washoe County N. T.

By J. A. Brumsey, Deputy.

Recorded at Request of G. H. Harrison Mich 7, 1864 at 8 O'clock P. M.

P. C. Shannon, County Recorder

Survey No 154.H

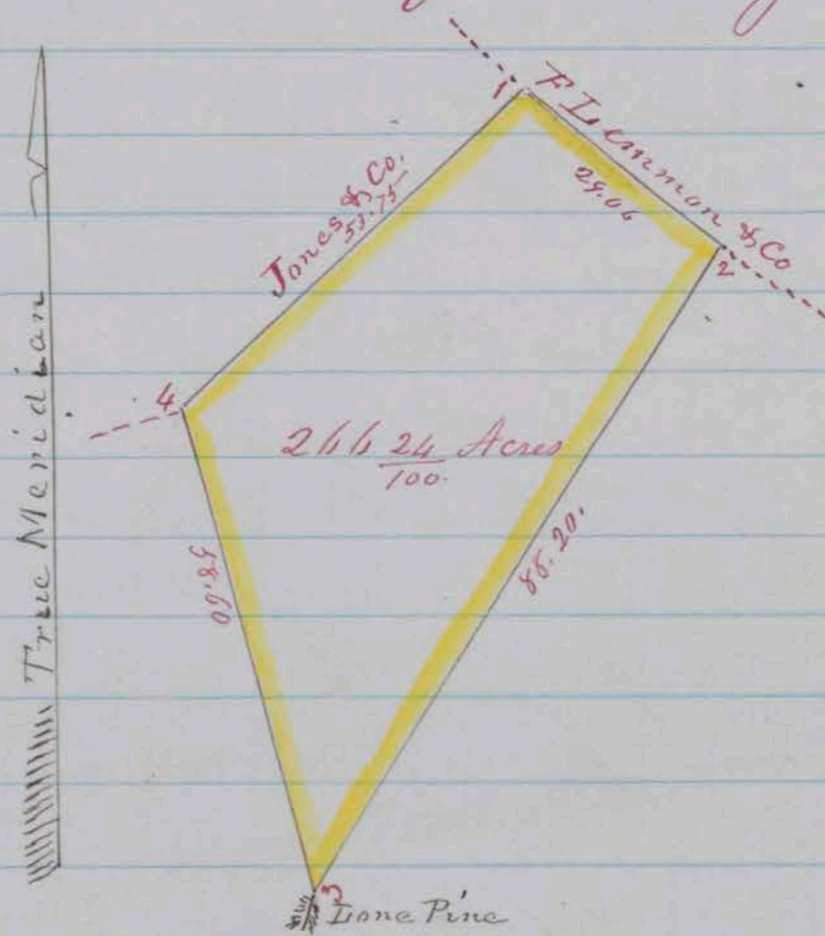
Washoe County Nevada Territory

Notes of a survey made for W. Dennis F. O. Wakeman and Wm Davis of a certain mill site and grass land situated lying and being south of Lemons Ranch on North side of Pearine Mountain in the County and Territory aforesaid, of which tract of land the following are the boundaries to wit; Beginning at Jones, Smith & Co's Corner at post marked for Corner "J & Co No 1" also marked for Corner D & Co No 1 and running thence S $51^{\circ} E$ 29.06 chains to post marked for Corner "D & Co No 2" thence S. $32\frac{1}{2}^{\circ} W$. 88.20 chains to lone pine tree on steep North slope of ridge of Pearine Mountain blazed and marked for Corner D & Co No 3, thence N $14\frac{1}{4}^{\circ} W$. 38.60 chains to post marked for Corner J & C No 2 also marked D & Co No 4 thence N $48^{\circ} E$ 33.73 chains to the place of beginning and containing within said above described boundaries Two hundred and Sixty Six and $\frac{24}{100}$ Acres. Courses expressed from the true Meridian. Magnetic Variation $16^{\circ} 30'$ East.

J. Jones
F. Lemmons } Chairman

A. J. Hatch, Deputy
County Surveyor

Plat of Survey



Scale 30 Chains to 1 inch
County Surveyors Office
Washoe City May 23^d 1863.

I Hereby Certify, that the foregoing Copy of field notes of Survey and the above Plat presents a true description and delineation of the tract of land designated as surveyed by me May 2^d 1863.

D. B. Scott, County Surveyor for Washoe County N. V.

By: A. J. Hatch Deputy

Recorded at Request of D. B. Scott March 10, 1864 at 7 o'clock P.M.

P. C. Shannon

County Recorder

Survey No 151 H

Washoe County Nevada Territory

Notes of a survey made for Wm Davis John Boardwell & F O Wakeman & R H Waller of a certain tract or parcel of Sage & Grass land situated lying and being on the south side of Alkali Lake and west & adjoining S L and A H Laughtons Ranch in the County and Territory aforesaid; of which tract of land the following are the boundaries to wit; Beginning at S L and A H Laughtons N W corner at a post marked for Corner "S. L. & A. H. L. No 1" also marked for Corner "W D & Co No 1. Thence running S. 39° W. with Laughtons line 30.40 Chains to post marked for Corner "W D & Co No 2". Thence N 36 1/2° W. 114.24 Chains to post on top of low hill marked "W D & Co No 3" Thence N 11 1/4° E 35.28 Chains to post marked W D & Co No 4 Thence east 16.00 Chains to post on margin of Lake marked for Corner "W D & Co No 5 Thence S 41 1/4° E 133.50 Chains to the place of beginning, and containing within said above described boundaries Five hundred and eighty two & 7/100 Acres. Courses expressed from the true Meridian. Magnetic Variation 16.30° East.

Wm Davis }
M S Lyle } Chainmen
A J Hatch Deputy
County Surveyor

Plat of Survey



Scale 30 chains to 1 inch
County Surveyors Office
Washoe City May 23. 1863.

I Hereby Certify that the foregoing copy of field notes of survey and the above Plat presents a true description and delineation of the tract of land designated as surveyed by me May 1st 1863.

D B Scott. County Surveyor for Washoe County N.T.
By A J Hatch. Deputy

Recorded at Request of D B Scott March 10. 1864 at 7 o'clock P.M.
P E. Shannon. County Recorder

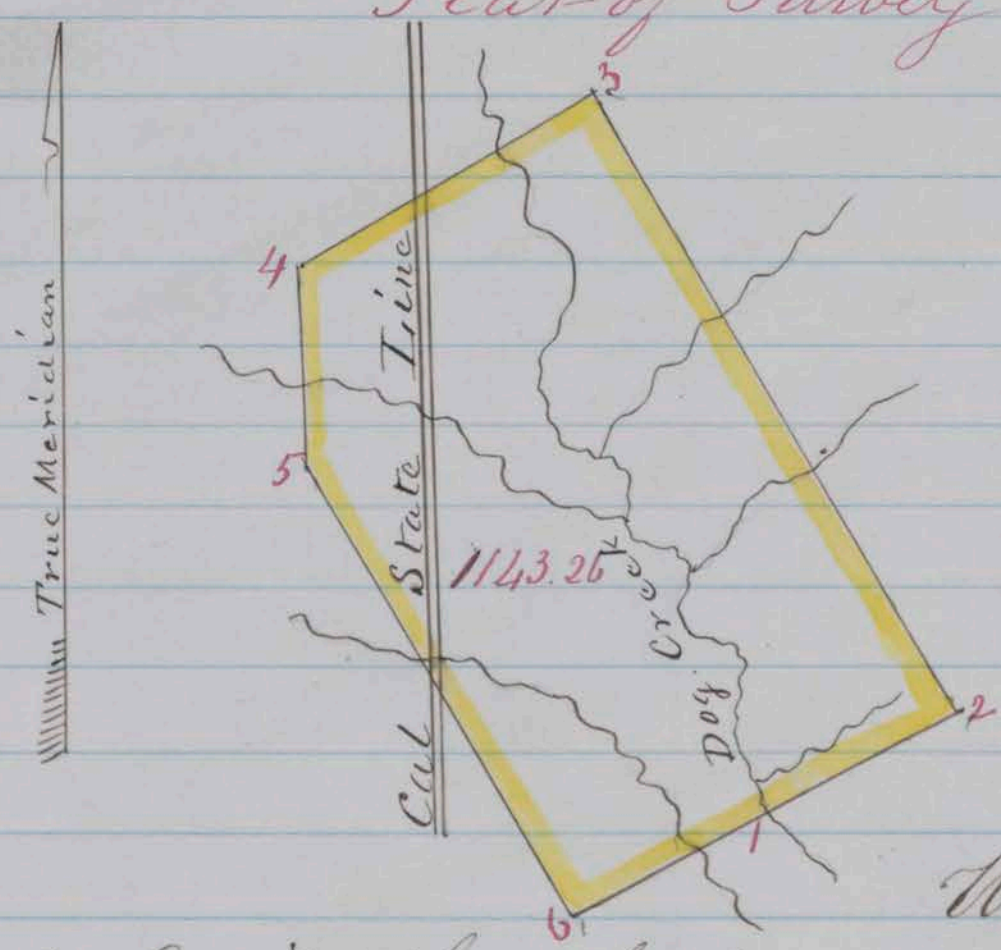
Survey No 232.F

Washoe County, Nevada Territory

Notes of a Survey made for the Bellview Coal Co. John Florissell, J W Nye, W N Bell, W R Manchester, John Flaws, R A Frazer, Thos Cox, P. E Shannon of a certain tract or parcel of Coal & Mineral land, situated, lying and being on Dog Creek Cañon about one mile north of O Neals Station on Truckee River in the County and Territory aforesaid of which tract of land the following are the boundaries to wit: Beginning at a pine tree 4 feet in diameter Ressed and marked "B. Coal Co No 1" being about above O. Neals, on Dog Creek thence N 60° E 40.00 chains to a stake marked "B Coal Co No 2", a pine 3 feet in diameter Ressed & marked "BT" bears N 60° E. 1. 67 chs distant; thence N 30° W 140.00 Chains, to a stake marked "B. Coal Co No 3" in a pile of stone, a pine tree 30 inches in diameter bears S. 69° W. 46 links distant; thence S. 60° W. 65.00 chains crossing Dog Creek Cañon to a stake marked "B Coal Co No 4" a pine tree marked "BT" bears S 25° E 30 links distant thence South 40.00 Chains to a stake marked "B Coal Co No 5"; thence S. 30° E 100.00 chains to a stake marked "B Coal Co No 6 a pine marked "BT" bears S 32 1/2° W. 30 links distant thence S 67° E 45.50 Chains recrossing Dog Creek to the place of beginning; and containing within said above described boundaries Eleven hundred forty three & 26/100 Acres. Courses expressed from the true Meridian Magnetic Variation 16.30' East

W N Bell }
 W R Manchester } Chainmen
 D B Scott } County Surveyor

Plat of Survey



Scale 50 Chains to 1 inch
 County Surveyors Office
 Washoe City March 10th 1864

I Hereby Certify, that the foregoing Copy of field notes of survey and the above Plat presents a true description and delineation of the tract of land designated as surveyed by me March 7th 1864.

D B Scott County Surveyor for Washoe County, N.T.
 By J W Foreman Deput

Recorded at Request of P. E Shannon Mich 11th 1864 at 9 O'clock A M
 P E Shannon. County Recorder

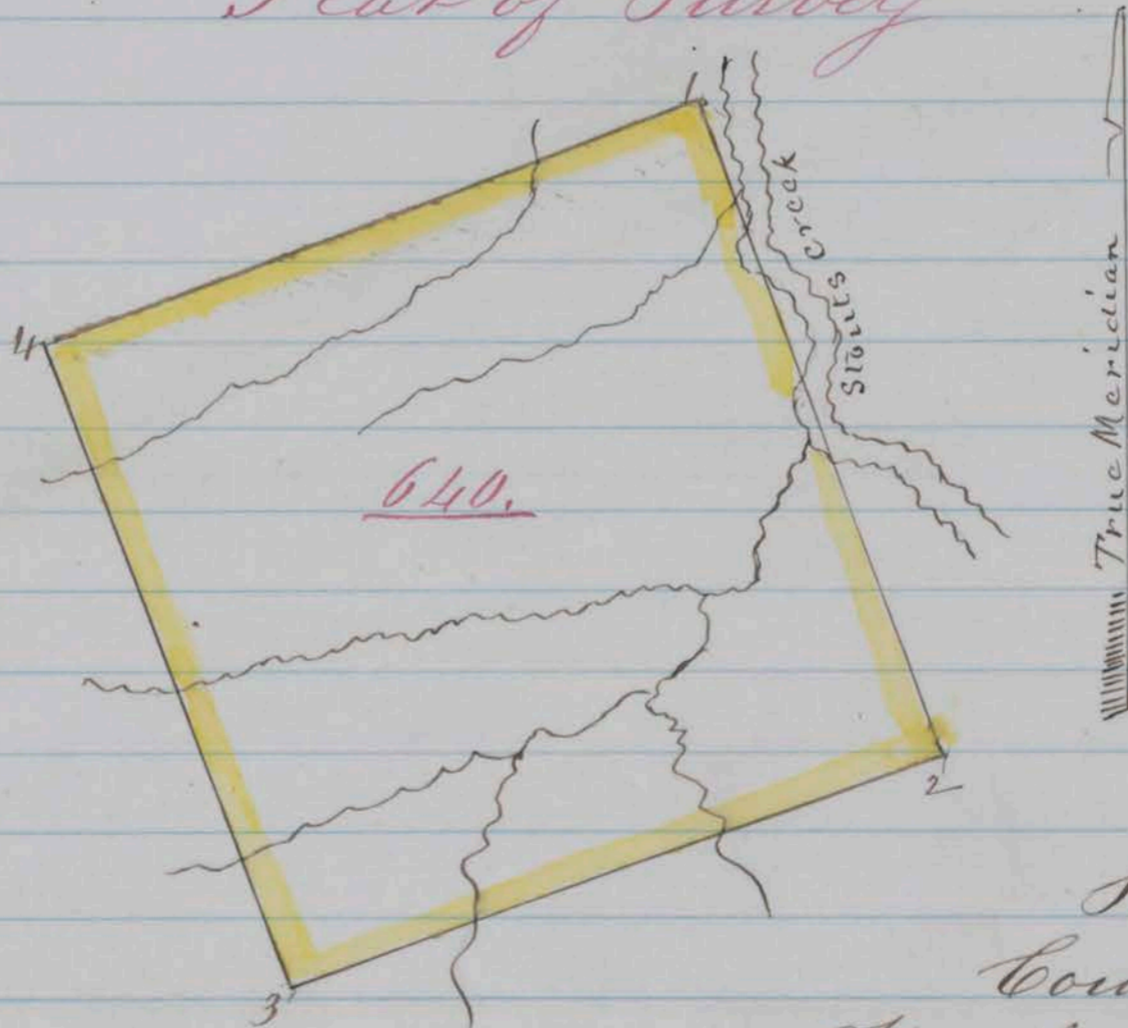
Survey No 2347

Washoe County Nevada Territory

Notes of a Survey made for E S Kincaid, S C Kincaid J W Bassett & F. O. Orr of a certain tract or parcel of Timber land, situated lying and being on the head of Stouts Creek about three miles south of Hunters Bridge on Truckee River in the County and Territory aforesaid of which tract of land the following are the boundaries to wit; Beginning at a stake on the west bank of Stouts Creek and marked "K & Co No 1" from which a fir tree 3 feet in diameter blazed and marked "BT" bears N 59° E 17 links distant thence S 16° 30' E 80.00 Chains to a fir tree 5 inches in diameter blazed & marked "K & Co No 2" a fir tree 10 inches in diameter blazed & marked "BT" bears N 37 1/2° E 23 links distant thence S 73 1/2° W 80.00 Chains to a stake marked "K & Co No 3" S W Cor. a red fir, 18 inches in diameter blazed & marked "BT" bears N 87° E 26 links distant, thence N 16 1/2° W. 80.00 Chains to a stake marked "K & Co No 4" N W Cor. a pine tree 20 inches in diameter blazed & marked "BT" bears N 5° E 28 links distant thence N 73 1/2° E 80.00 Chains to the place of beginning; and containing within said above described boundaries Six hundred and Forty Acres. Courses expressed from the true Meridian. Magnetic Variation 16° 30' East.

E S Kincaid }
J W Bassett } Chairman County Surveyor
S B Scott

Plat of Survey



Scale 30 Chains to 1 inch
County Surveyors Office
Washoe City March 10th 1864

I Heretby Certify that the foregoing Copy of field notes of survey and the above Plat presents a true description and delineation of the tract of land designated as surveyed by me March 8th 1864.

S B Scott County Surveyor for Washoe County N. T.
By S W Foreman Dep't

Recorded at Request of S W Foreman Mich 11. 1864 at 9 o'clock A M
P. E. Shannon County Recorder

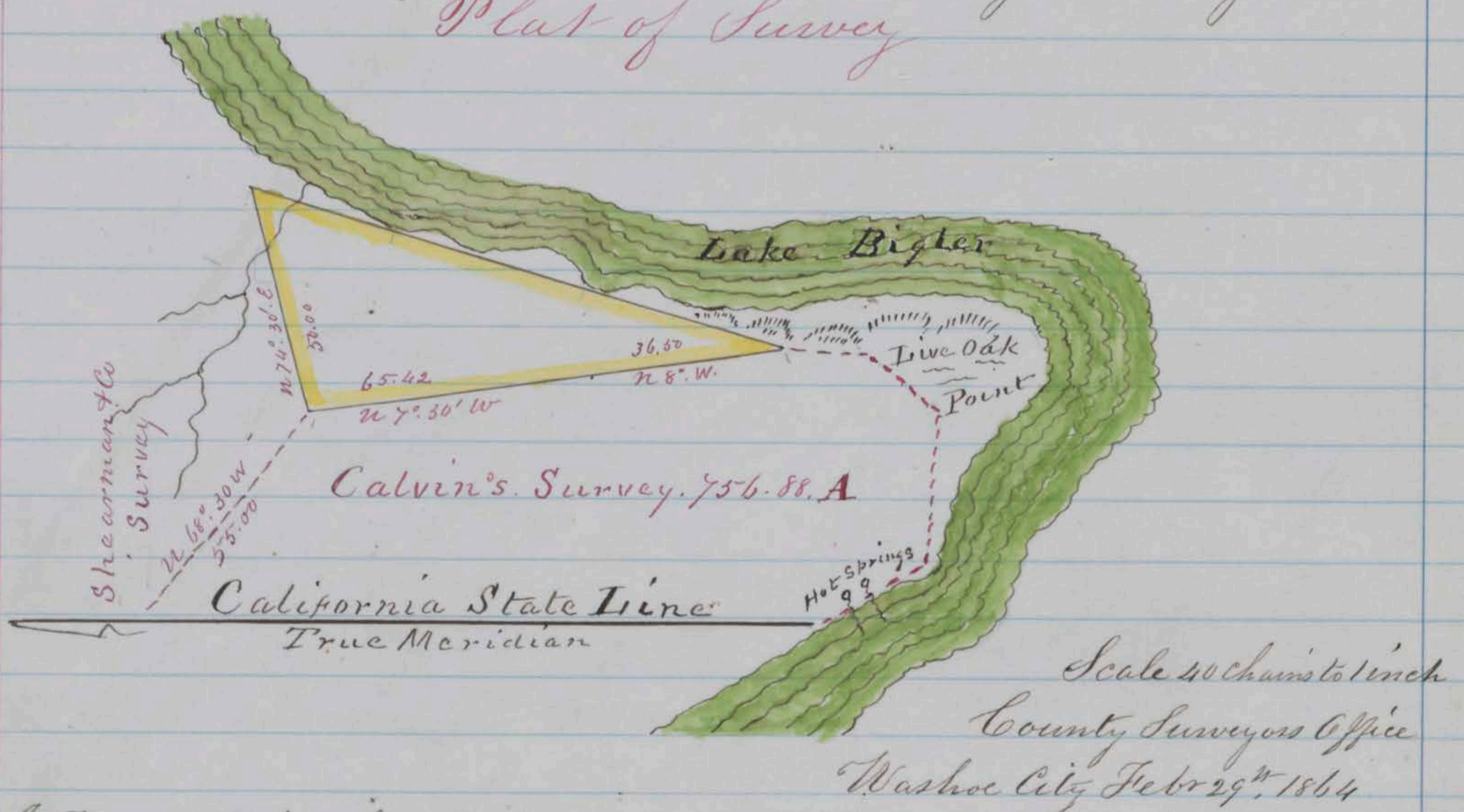
Survey No 229 F

Washoe County, Nevada Territory

Notes of a survey made for S. S. Atchison and D. B. Scott of a certain tract or parcel of Timberland, situated lying and being on the North east side of Lake Bigler and about $\frac{3}{4}$ of a mile east from where the state line intersects the Lake shore in the County and Territory aforesaid; of which tract of land the following are the boundaries to wit; Beginning at the S. E. Corner of "The Shearman survey" being a pine tree 2 feet in diameter blazed & marked "S & Co No 5" and the margin of the Lake south of the trail; Thence $S 74^{\circ} 30' W 50.00$ Chains along the south line of said "Shearman survey" to their most southerly corner on a high rocky point being a pine tree 6 inches in diameter blazed & marked "S & Co No 6" S.W. Cor" being also the North east corner of Calvin & Co's survey; Thence $S 7^{\circ} 30' East 65.42$ Chains along the east line of Calvin & Co's survey to a stake marked "C & Co No 6" from which a pine tree marked "B.T." bears $S 10^{\circ} W 10$ Links distant; Thence $S 8^{\circ} E 36.50$ Chains to a pine tree 10 inches in diameter Blazed & Marked "C & Co No 5" being also corner No 5 of the Calvin survey Thence $N 16^{\circ} 30' E 120.00$ Chains along the margin of the Lake to the place of beginning; and containing within said above described boundaries about Two hundred & Sixty Acres Course expressed from the true Meridian; Magnetic Variation $16^{\circ} 30' East$

J. Collins }
 James Calvin } Chainmen
 D. B. Scott }
 County Surveyor.

Plat of Survey



I Hereby Certify that the foregoing copy of field notes of survey and the above Plat presents a true description and delimitation of the tract of land designated as surveyed by me February 27th 1864 - D. B. Scott County Surveyor for Washoe County N.T.
 By J. W. Foreman Dep't. Recorded at request of D. B. Scott March 11, 1864 at 10 o'clock A.M. P. E. Shannon, County Recorder

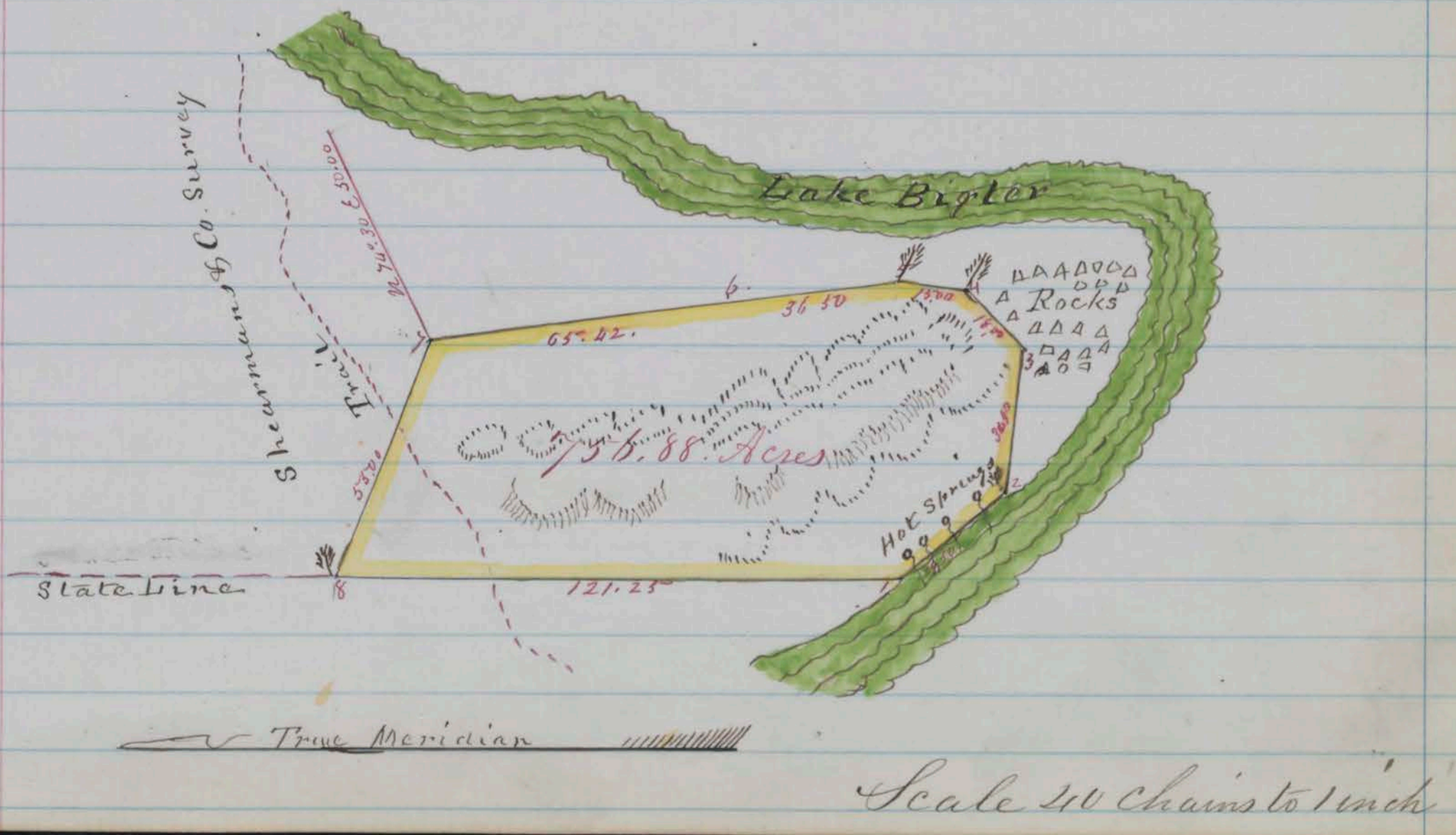
Survey No 227, F

Washoe County Nevada Territory

Notes of a Survey made for James Calvin Robert Ellis John C Calvin and S N Calvin of a certain tract or parcel of timber land situated lying and being on the north east side of Lake Bigler and embracing the hot springs at the south end of long point in the County and Territory aforesaid of which tract of land the following are the boundaries to wit; Beginning at a stake marked "C & Co No 1" in pile of Rock on margin of Lake Bigler 1.25 Chs south of a post in monument of stone at the intersection of the Lake shore and the California state line, Thence S. $38\frac{3}{4}^{\circ}$ E 29.50 Chains along the margin of Lake Bigler to a fir tree 9 inches in diameter Blazed & Marked "C & Co No 2" thence S 82° E 30.90 Chains crossing low rocky point to a pine tree 2 feet in diameter Blazed & Marked "C & Co No 3" thence S $47\frac{1}{2}^{\circ}$ E 18.00 Chains parallel with lake shore to a pine stub 10 feet high & Blazed and Marked "C & Co No 4" thence N 8° E 15.00 Chains to a pine tree 10 inches in diameter Blazed & Marked "C & Co No 5" thence N 8° W 36.50 Chains to a post marked C & Co No 6 from which a pine marked "B T" bears S. 10. E. 10 Links distant, thence N $7\frac{1}{2}^{\circ}$ W 63.42 Chains to a pine 6 inches in diameter on a high rocky point and Blazed & Marked "S & Co No 6" S. E. Cor for the most southerly corner of the Shearman & Co. Survey; Thence N $68\frac{1}{2}^{\circ}$ W 53.00 Chains along Shearman & Co's south line to a fir tree on the California State line, Blazed and Marked "C & Co No 8 also "S & Co No 1. S W Cor. thence South 21.25 chains along state line to the place of beginning and containing within said above described boundaries Seven Hundred fifty six and $\frac{88}{100}$ Acres. Courses expressed from the true Meridian. Magnetic Variation $16^{\circ} 30'$ East

J Collins }
 James Calvin } Chasmen
 S B Scott
 County Surveyor.

Plat of Survey



County Surveyors Office
Washoe City Febr 29th 1864

I Hereby Certify, that the foregoing Copy of field notes of survey and the above Plat presents a true description and delineation of the tract of land designated as surveyed by me Febr 29th 1864.

D B Scott County Surveyor for Washoe County N.T.
By S W Foreman Deft

Recorded at Request of S W Foreman Mch 11, 1864 at 3.00
clock P.M.

P. C. Shannon
County Recorder


Survey No 235 F

Washoe County Nevada Territory

Notes of a survey made for A. J. Doolittle of a certain tract or parcel of Sage Brush land, situated lying and being in the eastern portion of Washoe Valley and east of the east end of the Ophir Bridge in the County and Territory aforesaid; of which tract of land the following are the boundaries, to wit; Beginning at a stake near a fence post marked N.E. S 36. T. 17. N R 19 E" and going thence east 210.00 Chains to a stake marked "D No 2 S. E Cor". Thence North 210.00 Chains to a stake marked "D No 3. N E Cor" thence West 210.00 Chains to a 1/4 section post on the east line of section No 36. thence south 210.00 Chains to the place of beginning; and containing within said above described boundaries the S.W 1/4 of Section No 31 of Township 17. N. Range 20. east 160 acres.

Courses expressed from the true meridian. Magnetic variation 16° 30' East
Julius Doolittle }
D B Scott County Surveyor }
John S Dickey } Chainmen

Plat of Survey



Scale 30 Chains to 1 inch

County Surveyors Office March 12, 1864
Washoe City March 12, 1864.

I Hereby Certify, that the foregoing Copy of field notes of

Survey and the above Plat presents a true description and delineation of the tract of land designated as surveyed by me March 12, 1864

D B Scott, County Surveyor for Washoe County N.T.

By S. W Foreman Deft

Recorded at request of A J Doolittle March 12, 1864 at 9. O. clock P.M.

P. E. Shannon
County Recorder

Survey No 233. P

Washoe County, Nevada Territory

Notes of a survey made for The Lawrence Mill & Mining Co. Chas A Chapin Agent, of a certain Canal or Ditch situated and being on the south side of Truckee River between Hunters & Lakes Bridges on said Truckee River in the County and Territory aforesaid, of which line of Canal the following are the notes, to wit, Beginning at a point on the margin of Truckee River near the NE corner of Hunters Garden and about 1,000 feet below the bridge at Hunters Crossing, and going thence N 81° E, 3 miles and 1 chain to the crest of a ridge, thence dividing into two branches, one going N 20° E discharging into Truckee River, on the west side of said bridge, and the other branch going N 218° E passing over the aforesaid ridge and into a ravine and following down the same into Truckee River a short distance above Lakes Bridge. The main Canal to be of sufficient size and capacity to convey 12,000 inches of water to be taken from the aforesaid Truckee River for Milling and other purposes. Courses expressed from the true Meridian magnetic Variation 16° 30' East

E S Kincaid

J W Bassett

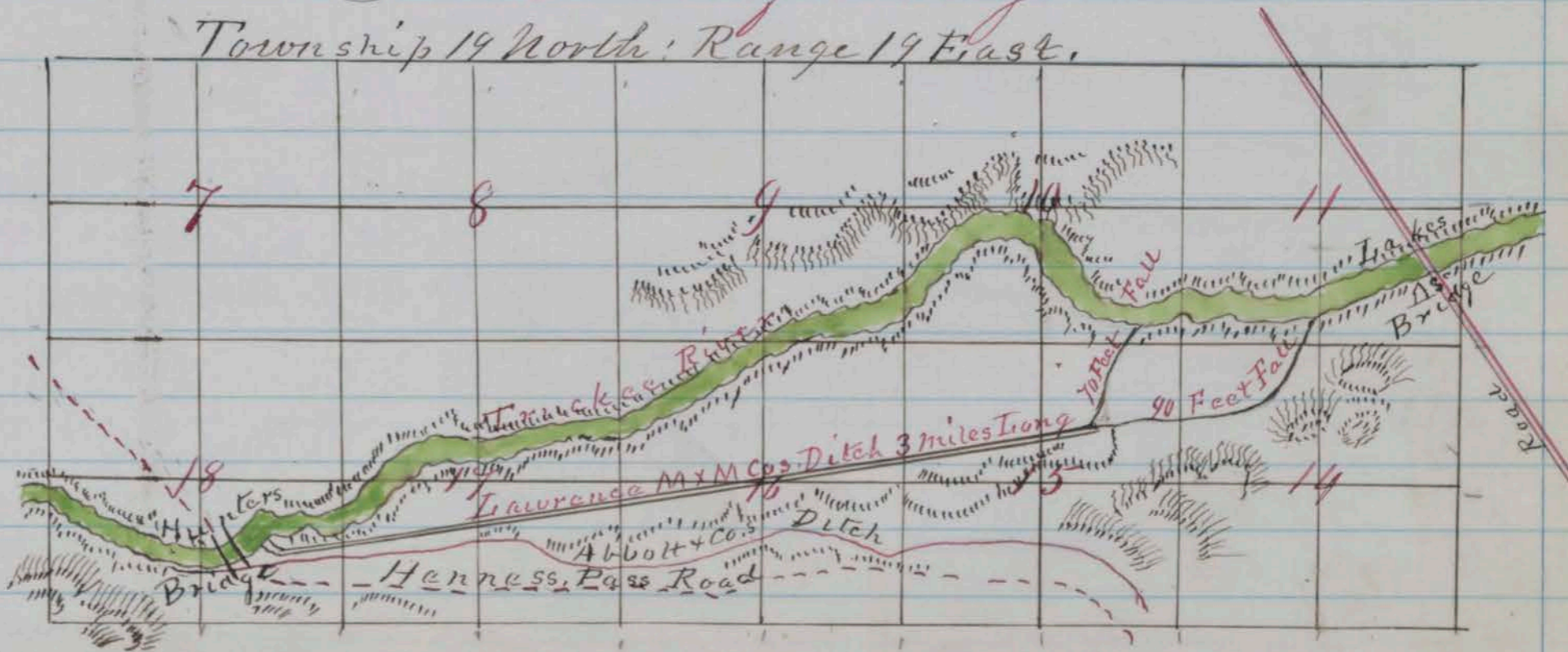
Chairmen,

D B Scott

County Surveyor

Plat of Survey

Township 19 North: Range 19 East.



Scale 60 Chains to 1 inch

County Surveyors Office
Washoe City March 10. 1864

I hereby Certify that the foregoing Copy of field notes of survey and the above Plat presents a true description and delineation of the Survey designated as surveyed by me March 9th. 1864

D B Scott County Surveyor for Washoe County N V
By S W Foreman Dept.

Recorded at Request of S. W Foreman 17th Mch 1864 at 5 o'clock P. M

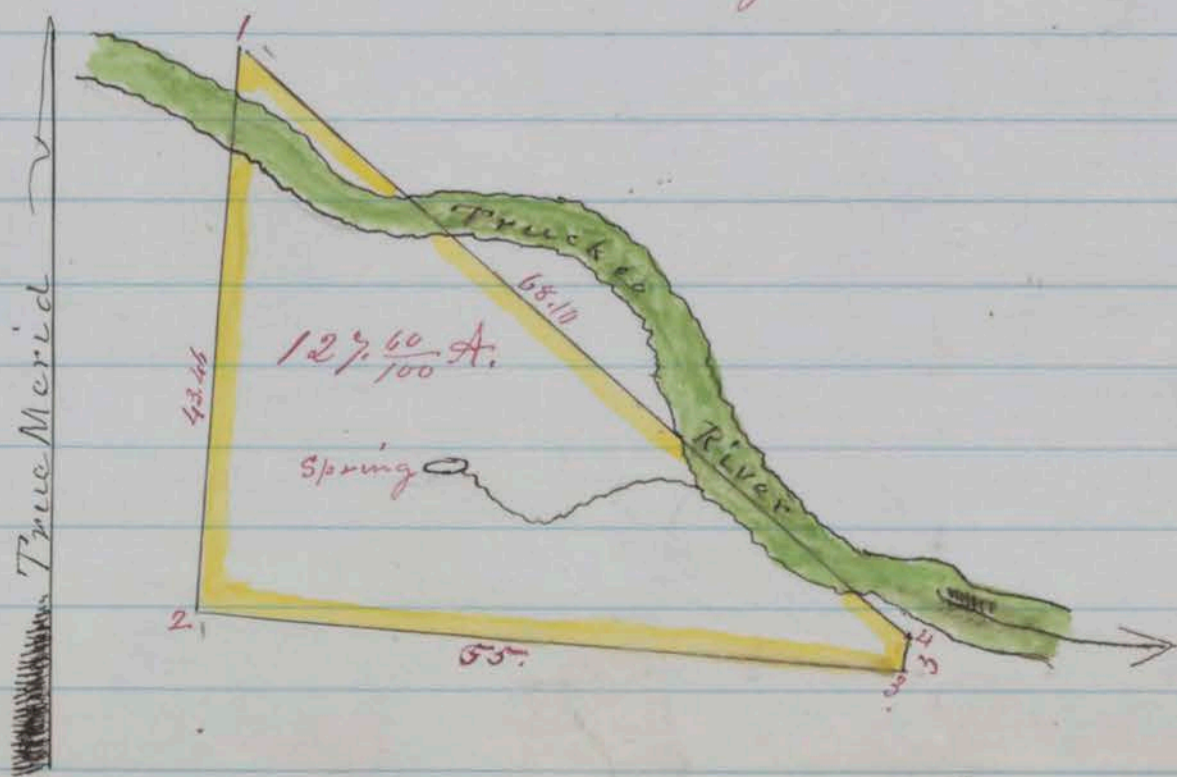
P. C. Shannon
County Recorder

Survey No 193 B

Washoe County, Nevada Territory

Notes of a survey made for S M Flight of a certain tract or parcel of Sage and Garden land situated lying and being on Truckee River and adjoining survey for the Crystal Peak Co. on East. in the County and Territory aforesaid of which tract of land the following are the boundaries to wit: Beginning at cor No 3 of survey for P. C Shannon & Co also cor No 1 of survey for Crystal Peak Co. Post marked "S & Co No 3 also C P. Co No 1". Thence running S. 6 W. $43 \frac{36}{100}$ Chains to lone pine marked for corner of Crystal Peak Co's survey. "C P Co No 7. Thence S 84° E $55 \frac{00}{100}$ Chains to post marked S. M. H. No 3. in Monument of Stone near base of hill. Thence N 6° E 3.00 Chains to post on River Bank marked S M. H. No 4; Thence up River N $47 \frac{1}{4}^\circ$ W. $68 \frac{10}{100}$ Chains to the place of beginning and containing within said above described boundaries, One Hundred twenty seven $\frac{60}{100}$ acres. Courses expressed from the true Meridian; Magnetic Variation $16^\circ 30'$ East

S. M Flight }
John M Holloway } Chainmen } D B Scott County Surveyor
By J A Brumby, Deputy.
Plat of Survey



Scale 20 Chains to 1 inch

County Surveyors Office
Washoe City Mich 28th 1864

I Herby Certify, That the foregoing Copy of field Notes of Survey and the above Plat presents a true description and delineation of the tract of land designated as surveyed by me March 24th 1864.

D B Scott by J A Brumsey Deputy
County Surveyor for Washoe County N. T.

Recorded at Request J A Brumsey on 28th Mich 1864 at 9 o'clock A.M.

P. E. Shannon
County Recorder

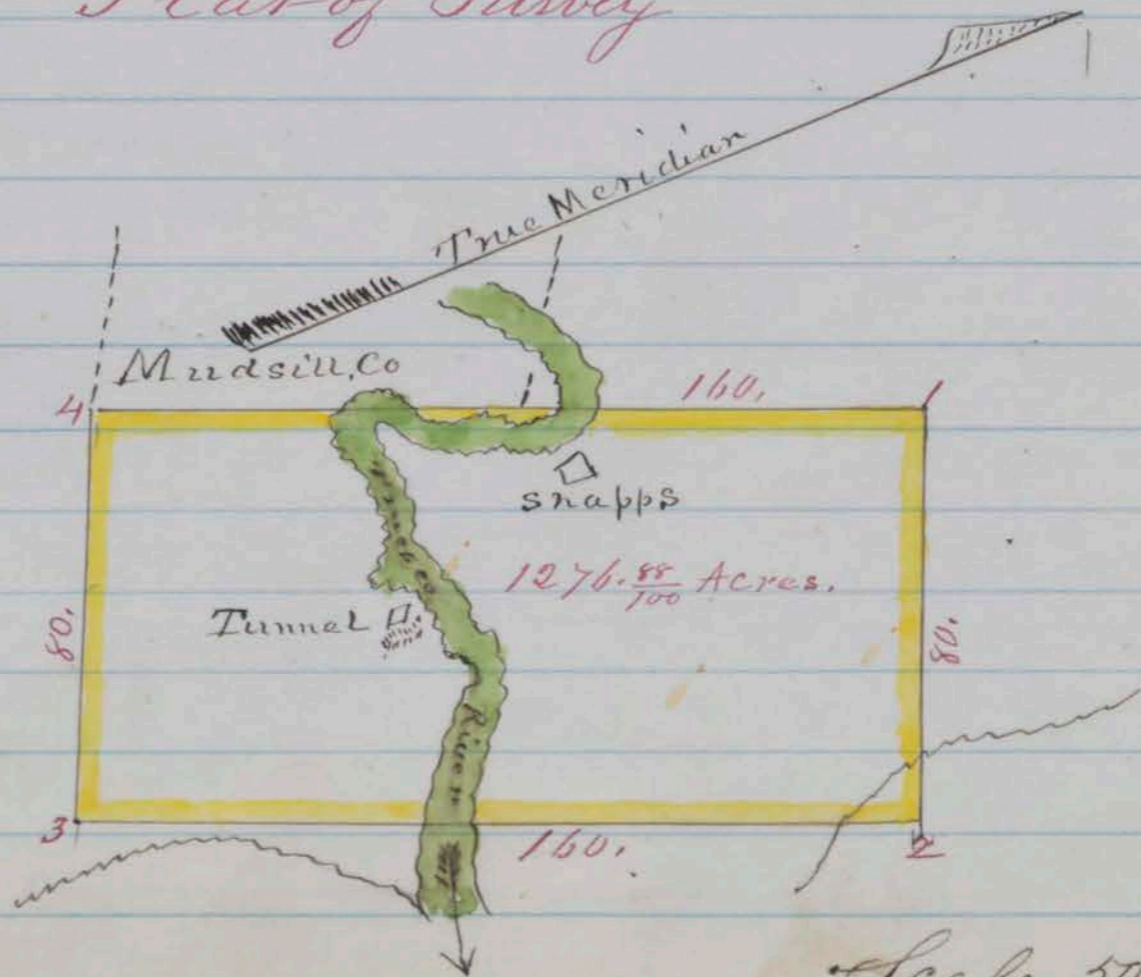
Survey No 191. B

Washoe County, Nevada Territory

Notes of a survey made for the Nevada Coal Mining Co of a certain tract or parcel of Coal land situated lying and being on Truckee River and embracing Snapps Station in the County and Territory aforesaid of which tract of land the following are the boundaries to wit: Beginning at Monument of Stone on the eastern slope of Ridge about one mile Northwardly from Snapps Station; thence running S. 65° E 80⁰⁰ Chains to Monument of Stone for N. E. cor. thence S. 21° W. Crossing Truckee River 160⁰⁰ Chains to Mon of Stone on east slope of Fremont Ravine thence N. 65° W 80⁰⁰ Chains to Monument of Stone on south side of Stony Peak. thence N. 21° E Recrossing River 160⁰⁰ Chains to the place of beginning, and containing within said above described boundaries, Twelve hundred Seventy Six and 88/100 Acres. Courses expressed from the true Meridian. Magnetic Variation 16° 30 east

A. Wolihan }
J. T. Butler } Chainmen
D B Scott County Surveyor,
By Brumsey Depy

Plat of Survey



County Surveyors Office
Washoe City March 28th 1864.

I Heretby Certify, that the foregoing Copy of field notes of survey and the above Plat presents a true description and delineation of the tract of land designated as surveyed by me
March 23^d 1864.

D B Scott County Surveyor for Washoe County, N.T.,
By J A Brumsey Deputy

Recorded at Request of J A Brumsey Mich 28th 1864, at 9 O'clock A.M.

P. C. Shannon,
County Recorder

Survey No 192 B.

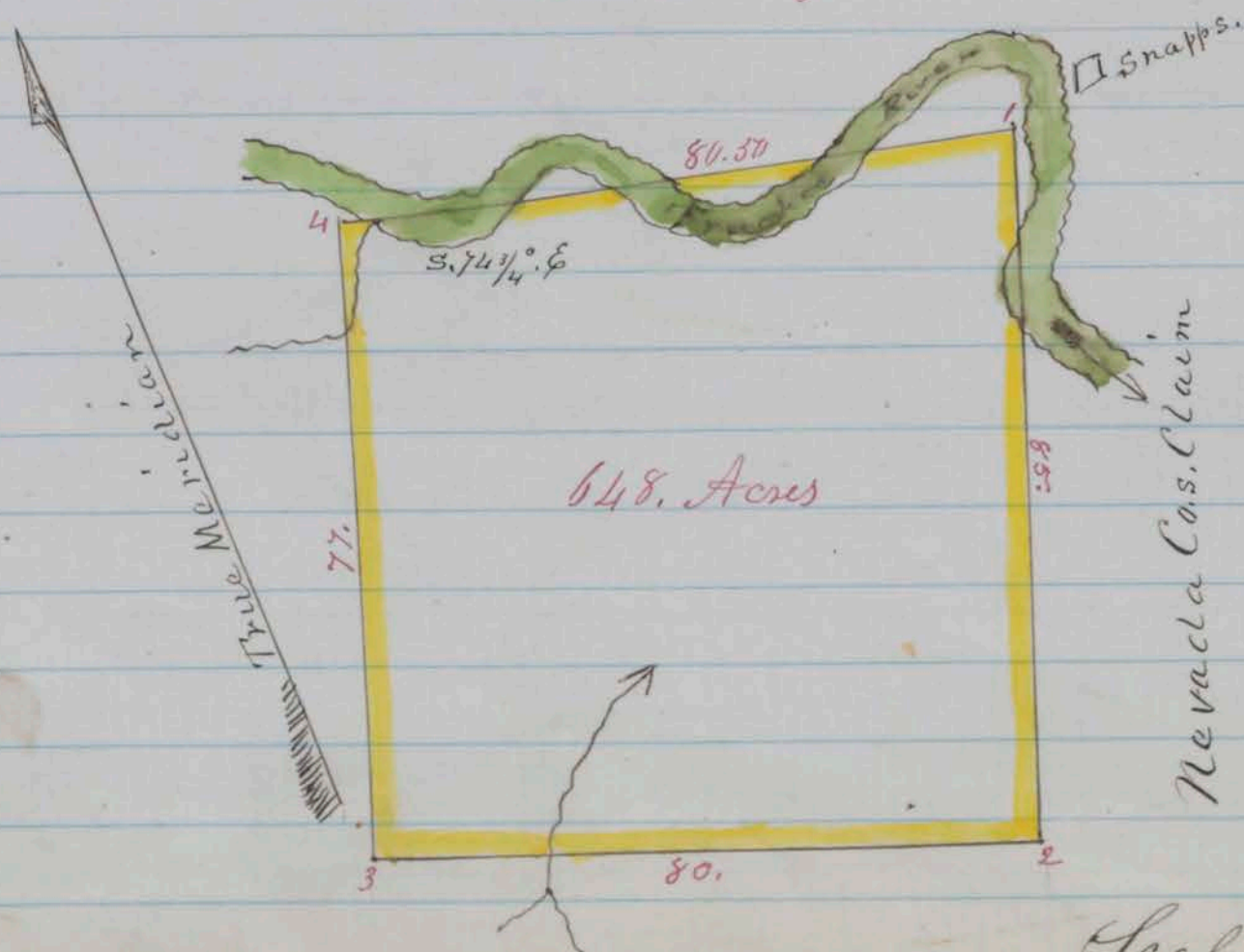
Washoe County, Nevada Territory

Notes of a survey made for the Muddell Coal Mining Co. of a certain tract or parcel of Coal Land situated lying and being on the south side of Truckee River and adjoining the survey for the Nevada Co on the west in the County and Territory of which of which tract of Land the following are the boundaries to wit, Beginning at a dead pine 3 ft in diameter on South side of Truckee River opposite Snapps and on the west line of Nevada Co's survey marked for Corner "M C Co No 1, thence running S 21° W. 85⁰⁰ chains to monument of stone at S. W. Cor of Nevada Co's survey, thence N 69° W 80⁰⁰ chains to monument of stone on flat, thence N 21° E 77⁰⁰ to Mon of stone on bank of Truckee River, thence 74 3/4° E. 80.50 chains to the place of beginning, and containing within said above described boundaries Six hundred and forty eight Acres, Courses expressed from the true Meridian Magnetic Variation 16° 30' East

J M Flight }
John W Holloway } Claimmen

D B Scott County Surveyor
By Brumsey Deputy

Plat of Survey



County Surveyors Office
Washoe City March 28th 1864.

I Herby Certify, that the foregoing Copy of field notes of survey and the above Plat presents a true description and delimitation of the tract of land designated as surveyed by me Mch 23rd & 24th 1864

D B Scott County Surveyor for Washoe County N.T.

By J A Brumsey Deputy

Recorded at Request of J A Brumsey Mch 28, 1864 at 9 o'clock A.M.

P. C. Shannon,
County Recorder

Survey No 240 F

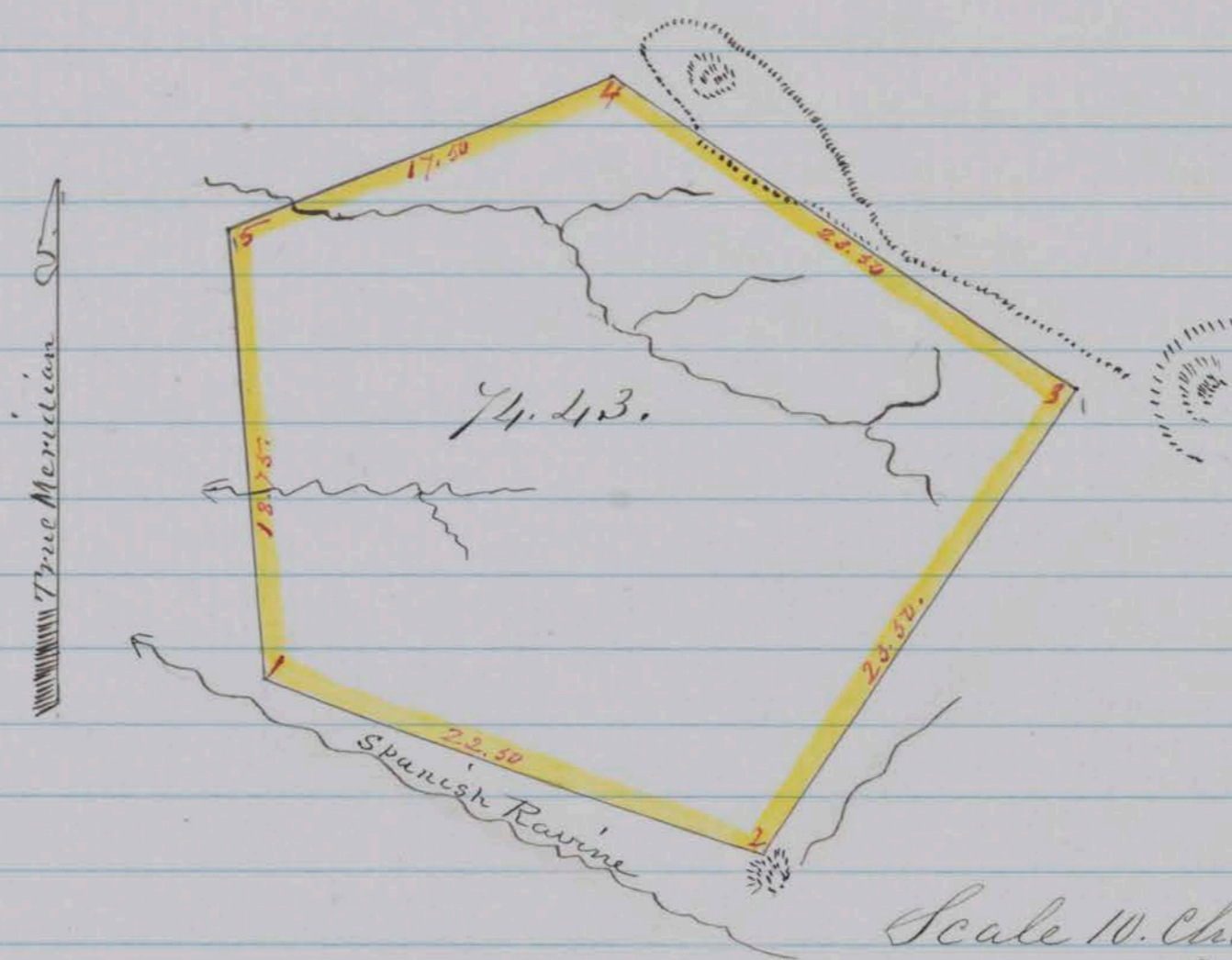
Washoe County, Nevada Territory

Notes of a survey made for Erwin Crane and Pasdon Brown of a certain tract or parcel of wood land, situated lying and being on the foot hills, East of Steam Boat Valley and about 3 miles North easterly from Steam boat Springs in the County and Territory aforesaid of which tract of land the following are the boundaries, to wit: Beginning at a scrubby juniper tree, blazed & marked "C & Co No 1. S. W. Cor" being at the north side of the mouth of Spanish ravine thence $S 71^{\circ} E. 22.50$ Chains to a stake marked "C & Co No 2. S. E. Cor"; and being on the Crest of a hill and at the base of a rocky knoll; Thence $N 34^{\circ} E. 23.50$ Chains ascending high hill to a crest of a point at base of Mountains to a thimble juniper tree 18 inches in diameter blazed and marked for corner "C & Co No 3. N W Cor"; thence $N 56^{\circ} W. 23.50$ Chains following down point of hill to a stake marked "C & Co No 4" N. W. cor. in a pile of stone; thence $S. 45^{\circ} W. 17.50$ Chains descending to the base of hill near the mouth of a Spanish tunnel to a stake in a pile of stone and marked "C & Co No 5. S. W. cor"; thence $S. 47^{\circ} E. 18.75$ Chains along base of hills to the place of beginning and containing within said above described boundaries Seventy four and $\frac{43}{100}$ Acres. Courses expressed from the true Meridian, Magnetic Variation $16^{\circ} 30'$ East

J. C. Brown }
Erwin Crane } Chainmen

D B Scott County surveyor

Plat of Survey



Scale 10. Chains to 1. inch
County Surveyors Office
Washoe City March 21st. 1864.

I Herby Certify, that the foregoing Copy of field notes of survey and the above Plat presents, a true description and delineation of the tract of land designated as surveyed by me March 21, 1864.

D B Scott County Surveyor for Washoe County N.T.
By S. W. Foreman Dep't

Recorded at Request of P Brown on March 29, 1864 at 9.15 O,
clock A.M.

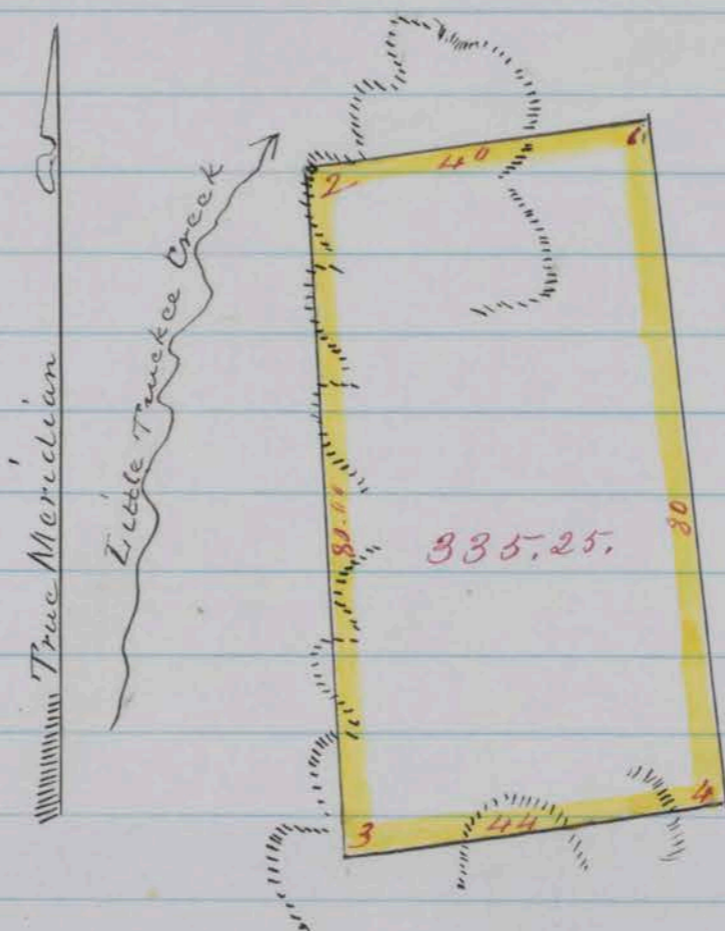
P. E. Shannon.
County Recorder

Survey No. 236.F

Washoe County, Nevada Territory

Notes of a survey made for E. G. Olmsted and R. F. Coleman of a certain tract or parcel of Timber land, situated lying and being on the head and West of Erins Cañon and about five miles west of Hufferakers Ranch in the County and Territory aforesaid; of which tract of land the following are the boundaries to wit: Beginning at a stake marked "OXC No 1" from which a yellow pine 24 feet in diameter blazed & marked "BT" bears S. 76° W. 34 links distant and being on the eastern Slope of the Mountain, thence S. 83° W. 40.00 Chains, passing over high ridge to a stake on the western slope of the Mountain, and marked "OXC No 2", from which a pine 10 inches in diameter blazed & marked "BT" bears N 53 1/2° W. 15 links distant. Thence S 3° 20' E. 80.00 Chains traversing side of Mountain and ascending to a flat to a stake marked "OXC No 3", a pine 14 1/2 inches in diameter blazed & marked "BT" bears N 57. E. 14

Links distant thence N 83° E 44.00 Chains to a pine Stump blazed and marked "O x C No 4" for the S. E. Corner; thence N 61° 10' W 79.82 Chains to the place of beginning and containing within said above described boundaries Three hundred thirty five and $\frac{25}{100}$ Acres. Courses expressed from the true Meridian. Magnetic Variation 16° 30' East
 H S Atkinson }
 R H Coleman } Chairmen } D B Scott County Surveyor
Plat of Survey



Scale 30. Chains to 1. inch
 County Surveyors Office
 Washoe City March 18. 1864.

I Herely Certify, That the foregoing copy of field notes of survey and the above Plat presents a true description and delineation of the tract of land designated as surveyed by me March 16. 1864

D B Scott, County Surveyor for Washoe County N T,
 By S W Foreman Dep't

Recorded at Request of E. G. Olmsted April 5th 1864 at 11.45.
 O Clock A. M.

P. O. Shannon
 County Recorder

Survey No 237, F


Washoe County Nevada Territory
 Notes of a Survey made for R H. Coleman, E G Olmsted and J J Hebbard of a certain tract or parcel of Timber land, situated lying and being on the head of Little Truckee Creek or Stouts Creek about seven miles west of Huffakers Ranch in the County and Territory aforesaid of which tract of land the following are the boundaries to wit; Beginning at a stake marked "O. C x Co No 1" on a rocky knoll west

of small Creek; thence N. $74\frac{1}{2}^{\circ}$ E. 80.00 Chains to a stake marked "O. C. X Co No 2", a pine 3 feet in diameter blazed & marked "BT", bears S. 72° W. 11 links distant; thence N. $74\frac{1}{2}^{\circ}$ W. 61.50 Chains to a stake marked "O. C. X Co No 3", a Lamerack tree 8 inches in diameter blazed "BT" bears N. 20° E. 8 links distant; thence S. $74\frac{1}{2}^{\circ}$ W. 80.00 Chains to a stake marked "O. C. X Co No 4" a Lamerack tree 12 inches in diameter blazed & marked "BT" bears S. 46° W. 7 links distant; thence S. $74\frac{1}{2}^{\circ}$ E. 61.50 Chains to the place of beginning; and containing within said above described boundaries Four hundred Seventy eight & $\frac{98}{100}$ acres Courses expressed from the true Meridian, Magnetic Variation $16^{\circ} 30'$ East.

S. M. Giles }
R. F. Coleman } Chainmen

D. B. Scott
County Surveyor

Plat of Survey



Scale 30 Chains to 1 inch
County Surveyors Office
Washoe City March 18, 1864

I Herby Certify, that the foregoing Copy of field notes of survey and the above Plat presents a true description and delineation of the tract of land designated as surveyed by me March 16th 1864.

D. B. Scott, County Surveyor for Washoe County N.T.
By, J. W. Foreman Deft

Recorded at Request of E. G. Olmstead Apr 5th 1864 at 11.45.00 clock
A.M.

P. C. Shannon,
County Recorder

Survey No 238.F

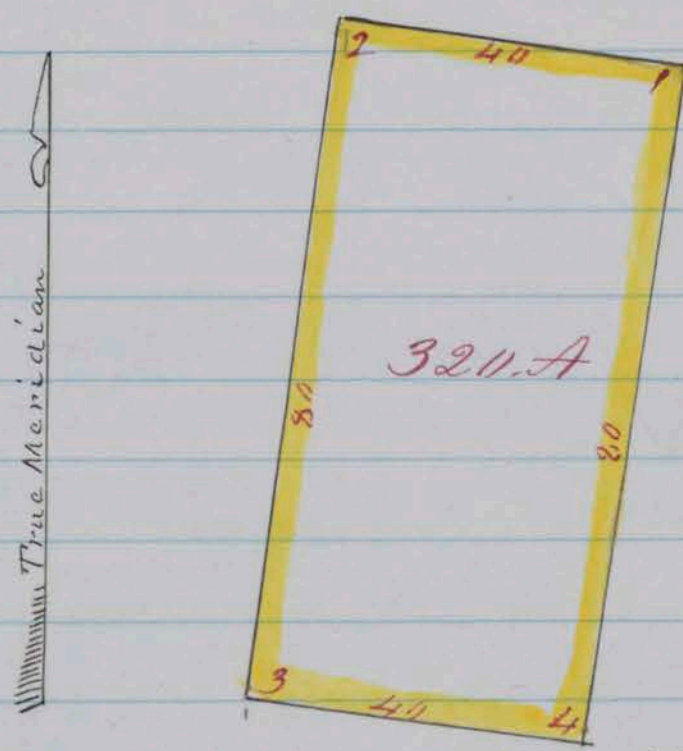
Washoe County, Nevada Territory

Notes of a survey made for L M Giles and L F Giles of a certain tract or parcel of Timber land situated lying and being in the basin formed by the head waters of Stout's Creek and about 8 miles west of Huffaker's Ranch in the County and Territory aforesaid of which tract of land the following are the boundaries to wit: Beginning at a stake marked for the N W Cor of Olmsted & Co's survey also "G & Co No 1" thence N 83 1/2° W 40.00 Chains to a Lamerack tree 2 feet in diameter & blazed and marked "G & Co No 2" N W Cor" thence S 7 1/2° W 80.00 Chains to a Lamerack tree 8 inches in diameter and blazed & marked "G & Co No 3" S W Cor" and being on the west side of a group of high and rugged rocks, thence S 83 1/2° E 40.00 Chains to a stake marked G & Co No 4 also marked for the S W corner of Olmsted & Co's survey, a Lamerack 12 inches in diameter blazed and marked "BT" bears S 64° W 7 links distant, thence N 7 1/2° E 80.00 Chains along Olmsted & Co's west line to the place of beginning and containing within said above described boundaries Three hundred and twenty Acres, Courses expressed from the true Meridian Magnetic Variation 16° 30' East

L M Giles }
R F Coleman } Chaimmen

D B Scott
County Surveyor

Plat of Survey



Scale 30 Chains to 1 inch
County Surveyors Office
Washoe City March 18, 1864

I Herby Certify, that the foregoing Copy of field Notes of Survey and the above Plat presents a true description and delineation of the tract of land designated as surveyed by me March 17, 1864

D B Scott County Surveyor for Washoe County N.T.
By S W Foreman Deput

Recorded at Request of E. G. Olmsted April 5, 1864 at 11.45. O'clock A.M.
P. E. Shannon. County Recorder

Survey No 239.71

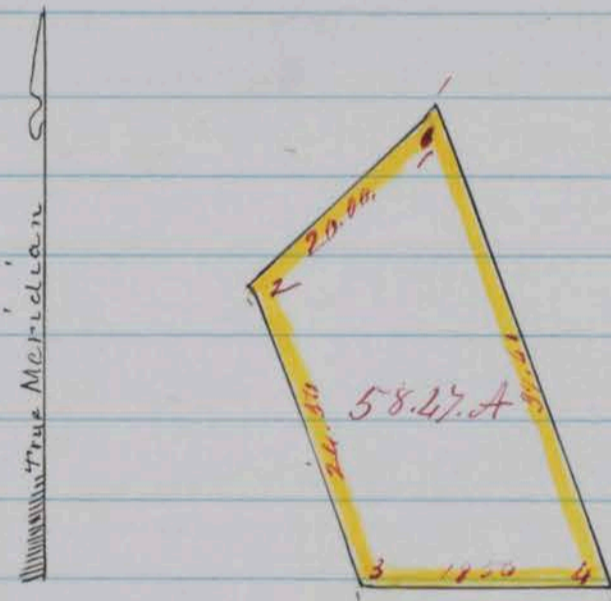
Washoe County, Nevada Territory

Notes of a survey made for R. F. Coleman of a certain tract or parcel of Meadow Land, situated, lying and being on the Mountain Meadows and on the head waters of Evin's Cañon and Stout's Creek about 8 miles west of Fluffakers in the County and Territory aforesaid of which tract of land the following are the boundaries to wit: Beginning at the N.E. Corner of Meadow at a tamarack tree 3 feet in diameter and blazed and marked "C No 1" N.E. Cor" thence S 45° W. 20.00 Chains to a stake marked "C No 2", thence S. $21\frac{1}{2}^{\circ}$ E 24.50 Chains to a stake marked "C No 3"; Thence East 19.50 Chains to a tamarack tree 10 inches in diameter and blazed and marked "C No 4". Thence N $21\frac{1}{4}^{\circ}$ W. 39.61 Chains to the place of beginning and containing within said above described boundaries Fifty eight and $\frac{47}{100}$ Acres. Courses expressed from the true Meridian, Magnetic Variation $16^{\circ} 30'$ East.

L. M. Giles
R. F. Coleman } Chairman

D. B. Scott
County Surveyor

Plat of Survey.



Scale 20 Chains to 1 inch
County Surveyors Office
Washoe City March 18. 1864

I. Hereby Certify, that the foregoing copy of field notes of survey and the above Plat presents a true description and delineation of the tract of land designated as surveyed by me March 17. 1864.

D. B. Scott, County Surveyor for Washoe County, N. T.
By S. W. Foreman Dep't.

Recorded at Request of E. G. Olmstead Apr 3rd 1864 at 11.45
o'clock A.M.

P. C. Shannon
County Recorder

Survey No 248.F

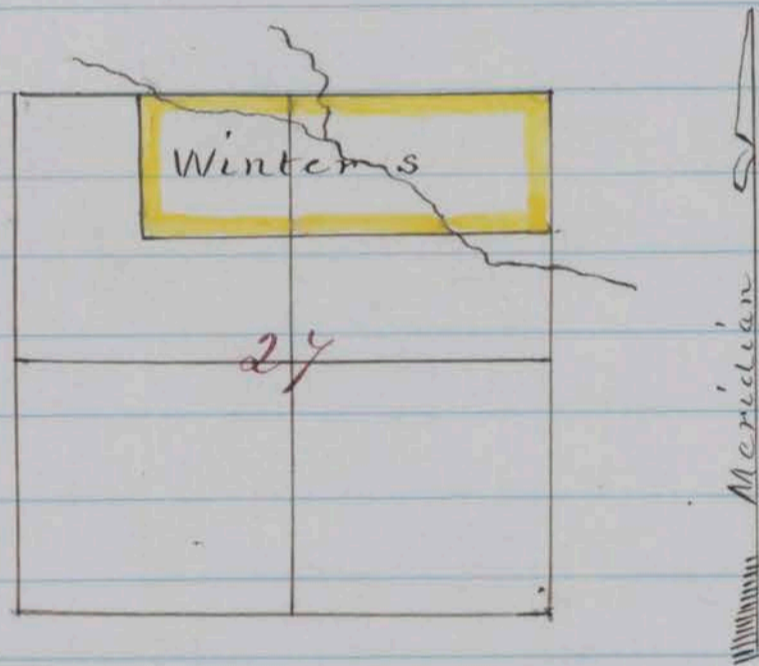
Washoe County, Nevada Territory

Notes of a survey made for Theodore Winters of a certain tract or parcel of Timber land situated lying and being about one and one half miles south Westly from Washoe City in the County and Territory aforesaid; of which tract of land the following are the boundaries to wit; Beginning at a pine stump blazed & marked "W. No. 1. N.W. Cor" thence South 20.00 Chains to a stake marked "W. No. 2" from which a pine tree 12 inches in diameter blazed and marked "B. T." bears S. 67° W. 50 links distant; thence east 60.00 Chains to a stake marked "W. No. 3"; thence North 20.00 Chains to a stake marked "W. No. 4, N.W. Cor" Thence West 60.00 Chains to the place of beginning, and containing within said above described boundaries the N. $\frac{1}{2}$ of N. E. $\frac{1}{4}$ and the N. E. $\frac{1}{4}$ of the N. W. $\frac{1}{4}$ of Sec. 27 of T. P. 17. N. Range 19. E. 120 Acres Courses expressed from the true Meridian; Magnetic Variation 16.30' East

Thomas Hayes }
Thomas Keller } Chairmen

D. B. Scott, County Surveyor

Plat of Survey



Scale 40. Chains to 1 inch

County Surveyors Office

Washoe City April 18. 1864.

I. Hereby certify, that the foregoing copy of field notes of survey and the above Plat presents a true description and delineation of the tract of land designated as surveyed by me April 18th 1864.

D. B. Scott County Surveyor for Washoe County N. T.

By J. W. Foseman Deput

Recorded at Request of T. Winters April 19, 1864 at 8 o'clock A.M.

P. E. Shannon.

County Recorder

Survey No 247.F

Washoe County, Nevada Territory

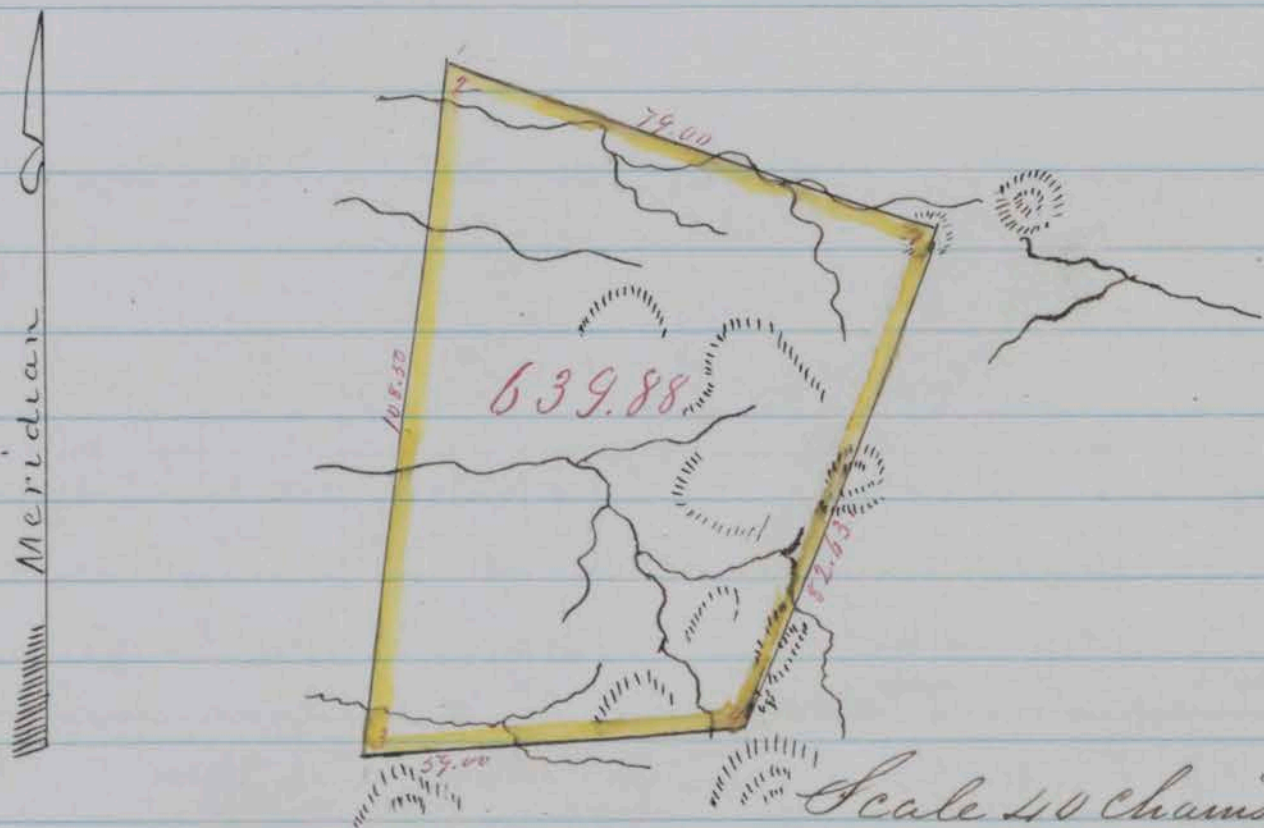
Notes of a survey made for Wm Lewis, Wm Mc Kearey, W. E. Graham and A. J. Graham of a certain tract or parcel of Timber land situated lying and being on the western slope of the Red hills and about four miles east of Buffakers Ranch in the County and Territory aforesaid of which tract of land the following are the boundaries, to wit: Beginning at a dead nut pine tree blazed and marked "M x Co. No 1 N. E. Cor" also marked "T x Co No 1 for the N W Cor" of Lewis and Thedford's survey being on the east side of the Apex of a conical knoll thence N $70\frac{1}{2}^\circ$ W 79.00 Chains, passing down a Canon to a stake at the base of hill, in a pile of stone and marked "M x Co No 2 N W Cor"; thence S $7\frac{1}{2}^\circ$ W 108.30 Chains along base of foot hills to a nut pine 12 inches in diameter blazed and marked "M x Co No 3" on south side of the mouth of Canon and about one chain West of a Cabin; thence N 85° E 59.47 chains ascending mountain to the south west corner of Lewis and Thedford's survey; thence N $20\frac{3}{4}^\circ$ E 82.63 Chains crossing deep Canon to the place of beginning; and containing within said above described boundaries Six hundred thirty nine & $\frac{88}{100}$ Acres Courses expressed from the true Meridian; Magnetic Variation $16^\circ 30'$ East

Nev. I. revenue Stamps 10cts.

W. E. Graham }
Wm Lewis } Chairmen

D. B. Scott County Surveyor

Plat of Survey



Scale 40 chains to 1 inch
County Surveyors Office
Washoe City April 21st 1864

I Herby Certify, that the foregoing Copy of field notes of Survey and the above Plat presents a true description and delineation of the tract of land designated as surveyed by me April 16th 1864,

D. B. Scott, County Surveyor for Washoe County N. T.
By S W Foreman, Deft

Recorded at Request of S W Foreman April 26, 1864

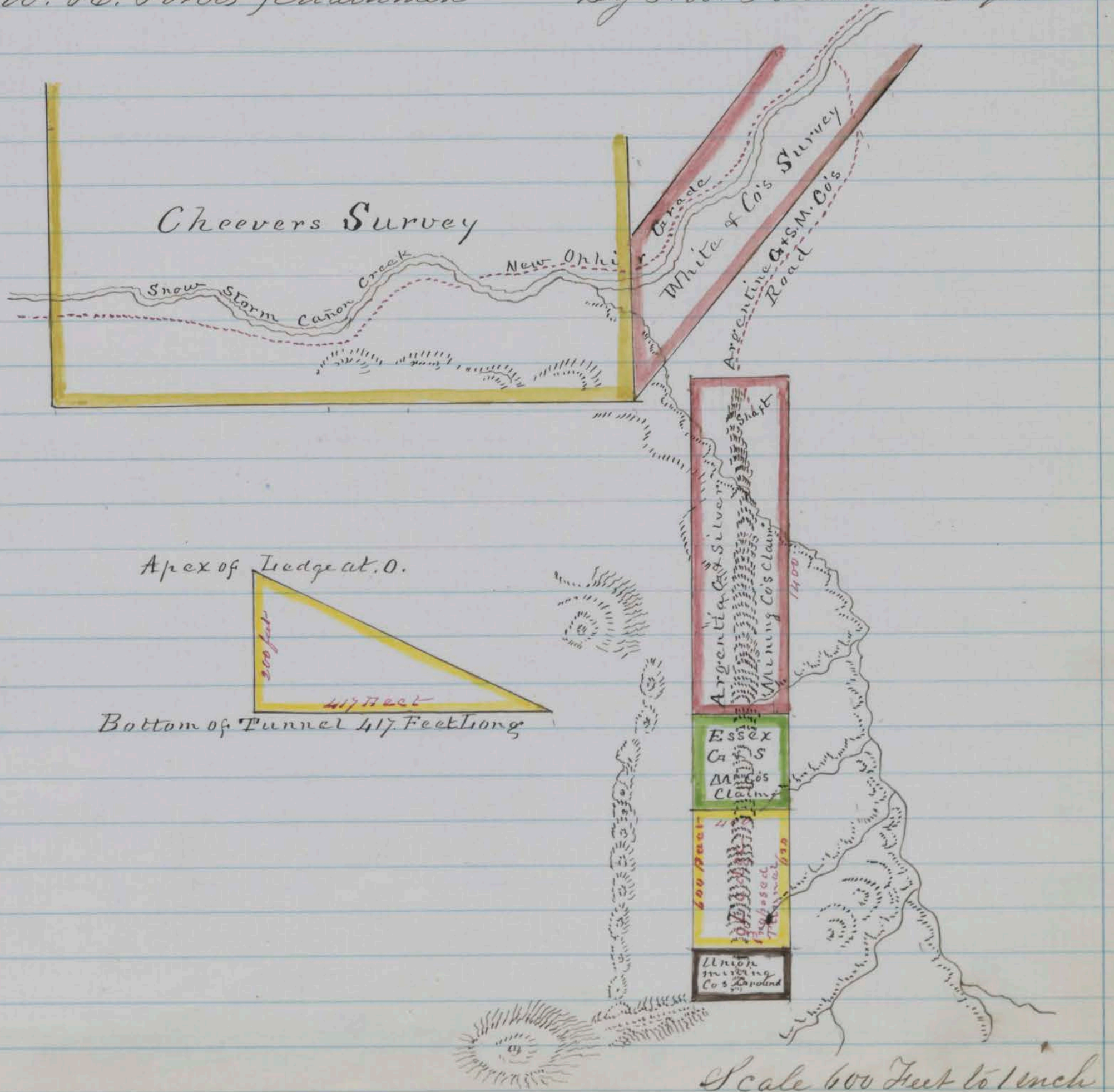
P. E. Shannon
County Recorder

Survey No 252

Washoe County, Nevada Territory
 Notes of a survey made for D. E. Avery and W. H. Forbes, Trustees, of a certain tract or parcel of Mineral Land situated lying and being in Snow Storm Cañon Argentine District being a part of the Union Gold and Silver Mining Co's Mining claim in the County and Territory aforesaid; of which tract of land the following are the boundaries to wit; Beginning at a stake on the Crest of a point of a hill West of a ravine and south of Snow Storm Cañon, and placed for the North east corner of the Union Gold and silver Mining Co's claim, Thence West 400 feet to a stake planted about two hundred feet North west from a patch of Willows and for the North west corner of the aforesaid Union G & S. M Co's claim, thence south 600 feet to a stake; thence east 400 feet to a stake; thence North 600 feet to the place of beginning and containing within said above described boundaries 600 feet of the Union G & S. Mining Co's claim extending North and South. Courses expressed from the true Meridian; Magnetic Variation $16^{\circ}30'$ East.

Mr Teuax }
 W. H. Forbes } Chainmen

D. B. Scott, County Surveyor
 By S. W. Foreman, Deput



County Surveyors Office
Washoe City April 26th 1864

I Hereby Certify, that the foregoing copy of field notes of Survey and the above Plat presents a true description and delineation of the tract of land designated as surveyed by me April 24th 1864.

D B Scott County Surveyor for Washoe County N.T.
By S. W Foreman Deput

Recorded at Request of W H Forbes on 26 April 1864 at 5 o'clock
P.M.

P. E. Shannon
County Recorder

Survey No 241. F

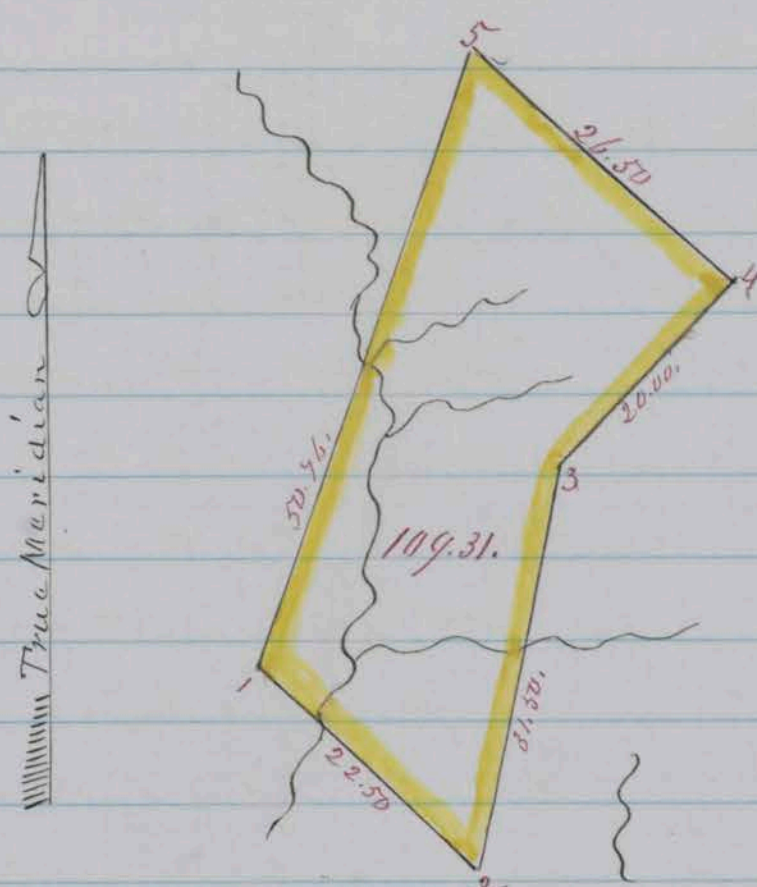
Washoe County, Nevada Territory

Notes of a Survey made for John Lang and N. C. Noe of Woodland, situated lying and being in the foot hills about 4 miles northwesterly from Steam boat Springs and north of Spanish Ravine in the County and Territory aforesaid; of which tract of land the following are the boundaries to wit: Beginning at the N.W. corner of Crane & Browns survey No 240, also marked "I x N No 1 for S. W. Corner; thence S. 56° E. 22.50 Chains to a double, to a double Juniper tree 18 inches in diameter blazed & marked "I x N No 2, also marked C x Co No 3, for Crane & Co's N E Corner; thence N 12° E. 31.50 chains, crossing deep Canon to a stake on summit of hill and marked for Corner; Thence N 40 1/2° E. 20.00 chains to a stake in pile of stone at the base of a high cliff of rocks and marked "I x N. No 4"; thence N 50° W. 26.50 chains crossing Canon to Crest of hill, a dead pine tree 12 inches in diameter and blazed and marked for Corner "I x N. No 5" and being on a large rock; thence S. 20.3/4° W. 30.76 chains recrossing Canon, to the place of beginning; and containing within said above described boundaries One hundred nine and 3/100 Acres Courses expressed from the true Meridian Magnetic variation 16° 30' East.

John Lang }
N. C. Noe } Chairmen

D. B. Scott
County Surveyor

Plat of Survey



Scale 20 Chains to 1 inch
 County Surveyor's Office
 Washoe City April 23rd 1864

I, Hereby Certify, that the foregoing copy of field notes of survey and the above Plat presents a true description and delineation of the tract of land designated as surveyed by me March 20th 1864.

D. B. Scott County Surveyor for Washoe County N.T.

By S. W. Foreman, Deput

Recorded at Request of John Lang April 29, 1864 at 9 o'clock
 A. M.

P. C. Shannon
 County Recorder

Survey No. 254.F

Washoe County, Nevada Territory

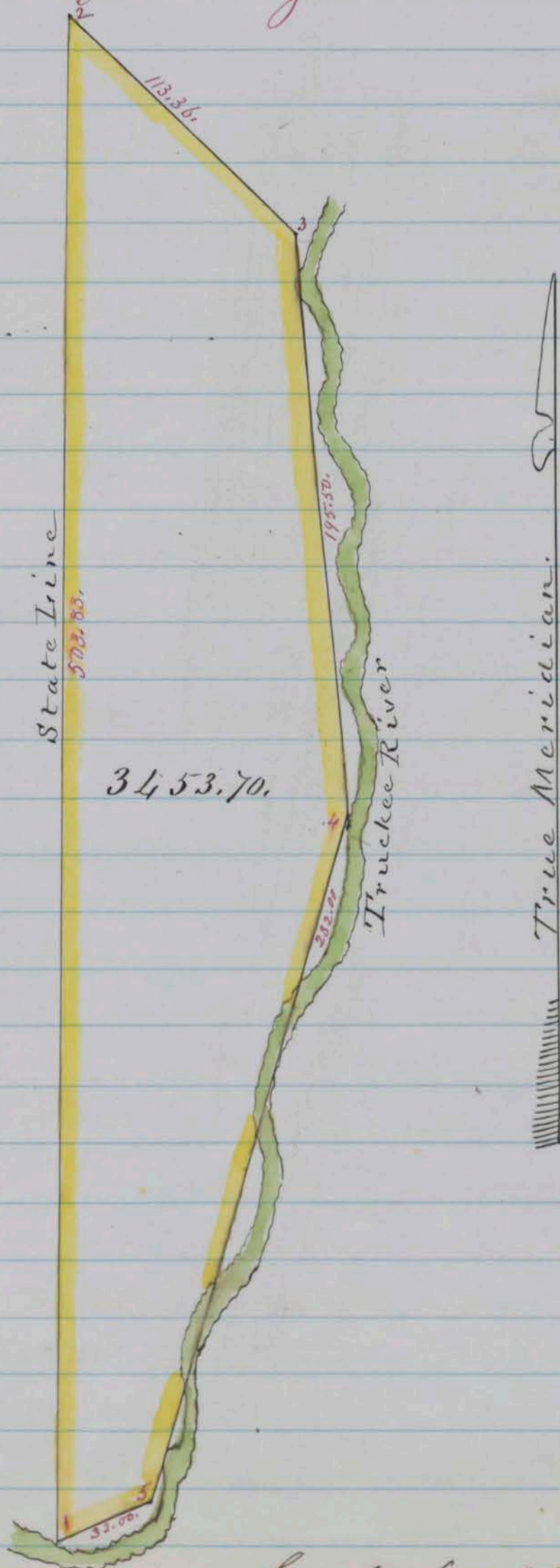
Lehigh Coal Company. Notes of a survey made for Fred Stadtmuller, Marcus Straus, Daniel Hoag, Carl Schmidt, Geo Coddington, I. Carr, C. C. Goodwin, F. H. Hinners, Nat Holmes, Judge Cradlebaugh, Geo Hugan, P. E. Shannon, R. A. Hoagier, H. H. Bowker, Thos Cox, Wm Kirby, Robt Kirby, G. E. Kirbs, Wm Bell, M. H. Manchester, Thos Howell, H. C. Overaker, Jas Pearson of a certain tract or parcel of Coal land situated lying and being on the eastern slope of the Sierra Nevada Range of Mountains and in the Cañon formed by Truckee River above O. Neals Station in the County and Territory aforesaid; of which tract of land the following are the boundaries to wit: Beginning at a stake in a pile of stone and marked "Lehigh Coal Co No 1" being on the north bank of Truckee River, at a point on the California state line where said line crosses Truckee River and about 10 chains north of a monument erected on said state line on the south side of Truckee River; and going thence north 503.83 chains along the aforesaid state line to a pine tree

30 inches in diameter and blazed for said State line also 205
 and marked "I. C. Co No 2, W. W. Cor. Thence S. 45° E 113.36 chains
 to a pine tree 30 inches in diameter and blazed & marked "I. C. Co
 No 3, being on the North Margin of Truckee River; thence S. 4°
 45' E. 195.50, Chains to a pine tree 30 inches in diameter, stand-
 ing on North Margin of Truckee River and crossed and marked
 "I. C. Co No 4"; thence S. 17° W. 232.00 Chains crossing and recross-
 ing Truckee River, to a pine 6 inches in diameter, standing
 on a flat rocky knoll in the bend of the river and blazed
 and marked "I. C. Co No 5, thence S. 64° W. 32.00, Chains going
 up the North bank of Truckee river, to the place of beginning
 and containing within said above described boundaries
 Three thousand Four hundred fifty three and 70/100 Acres.
 Courses expressed from the True Meridian; Magnetic Variation
 16° 30' East

Mr R Manchester
 W. N. Bell

D. B. Scott, County Surveyor
 Chainmen. By S. W. Foreman Deputy

Plat of Survey



Scale 60, Chains to 1 inch

County Surveyors Office
Washoe City May 2nd 1864.

I Herby Certify that the foregoing copy of field notes of survey and the above Plat presents a true description and delimitation of the tract of land designated as surveyed by me April 30th 1864.

D. B. Scott, County Surveyor for Washoe County, N.T.

By S. W. Foreman, Deput

Recorded at Request of Lehigh Coal Co May 11th 1864 at 5.00
clock P.M.

P. E. Shannon
County Recorder

Survey No. 255 F.

Washoe County, Nevada Territory,

Notes of a survey made for "The Daniel Low Co, R
H. Bartlett Agents" and composed of the following members,
to wit;

- | | |
|-----------------------|---------------------|
| 1 R. H. Bartlett | 28 John Nye |
| 2 Saml Bartlett | 29 George Ditchison |
| 3 James Rassic | 30 George Gedge |
| 4 David L Mulford | 31 S W Lee |
| 5 John Mc Nish | 32 Walter Wain |
| 6 R C Hardy | 33 Geo W. Simper |
| 7 P. H. W. Black | 34 Geo Durham |
| 8 J. R. Stewart | 35 Thomas B. Moore |
| 9 J. R. Clark | 36 Jno. Dunning |
| 10 P. W. Coppers | 37 Pat Lynch |
| 11 E. L. Mason | 38 Abraham Strouse |
| 12 Jacob Wimmer | 39 F A Sawyer |
| 13 Phillip Rice | 40 G. W. Whitman |
| 14 William Cornelius | 41 J. A. Carmichael |
| 15 Arvil James | 42 George T. Gorman |
| 16 Thomas B. Eastlund | 43 Wm F Gorman |
| 17 W. P. Wilder | 44 Jno C. Wolf |
| 18 Geo. W. Ogden | 45 C. V. Boquist |
| 19 L Dirks | 46 W. B. Scott |
| 20 A. C. Bradford | 47 Wash Johnson |
| 21 Wm Blasazey | 48 Edward Stephens |
| 22 John W. Gushwiler | 49 Jacob Morgan |
| 23 C. G. Funk | 50 Michael Kerby |
| 24 W. A. Colerworthy | 51 Joseph Van Dyke |
| 25 J. Dirks | 52 Samuel Van Dyke |
| 26 R. H. A Mason | 53 Geo W Coffe |
| 27 Jas W. Nye | 54 F. Mellovich |

- | | | | |
|----|-------------------|-----|------------------|
| 55 | Jacob A Pfohl | 97 | Levi Atkinson |
| 56 | H. F. Hereford | 98 | Wm H. Hayne |
| 57 | B. H. Hereford | 99 | S. H. Walter |
| 58 | S. J. Dill | 100 | S. Moody |
| 59 | John James | 101 | John Skad |
| 60 | Griffith Williams | 102 | C. Foreman |
| 61 | Frank A Tritte | 103 | J. G. Griffiths |
| 62 | E. C. Ford | 104 | L. Wentworth |
| 63 | N. H. Parr | 105 | J. W. Dorsey |
| 64 | Harvey Beckwith | 106 | Ed. R. Burklin |
| 65 | Howell Tschane | 107 | Isaac Sumner |
| 66 | J. E. Hewlett | 108 | Wm J. Stein |
| 67 | Geo Cousad | 109 | Wm D. Campbell |
| 68 | Thomas B. Fowler | 110 | Wm Roach |
| 69 | Jas. C. White | 111 | D. M. Bull |
| 70 | A. M. Mac Millan | 112 | Felix O Neil |
| 71 | Wm Ricard | 113 | J. H. Flack |
| 72 | Fenner Downer | 114 | E. D. Hall |
| 73 | J. B. Newman | 115 | Michael Cooney |
| 74 | J. W. Hastings | 116 | A. J. Gilbert |
| 75 | Geo Sawyer | 117 | Thomas Attridge |
| 76 | Jno C. Jones | 118 | Henry Asbuckle |
| 77 | William Gaston | 119 | E. Robbin |
| 78 | N. W. Cole ... | 120 | J. L. Ham |
| 79 | M. Center | 121 | Geo H. Knox |
| 80 | F. J. Davis | 122 | Patrick Conroy |
| 81 | J. R. Lovejoy | 123 | J. C. Smith |
| 82 | David Marshall | 124 | J. R. Bryant |
| 83 | Patrick Connolly | 125 | Wm P. McIntyre |
| 84 | Charles Anderson | 126 | W Caldwell |
| 85 | Hugh R. Breaky | 127 | E. B. Wilson |
| 86 | Sydney V. Smith | 128 | H. D. Bingham |
| 87 | James Sutter | 129 | J. Smith |
| 88 | Duncan McRay | 130 | C. H. Allen |
| 89 | Edward P. Spiller | 131 | W. H. Forbes |
| 90 | Mateo Creanimo | 132 | Frank Cook |
| 91 | W. J. Hayne | 133 | Alfred Diamond |
| 92 | J. B. Rogan | 134 | L. D. Solomon |
| 93 | M Brown | 135 | C. J. Campbell |
| 94 | Geo Waller | 136 | John Atkinson |
| 95 | S. D. Campbell | 137 | W. P. L. Winham. |
| 96 | Thos. Fleass. | | |

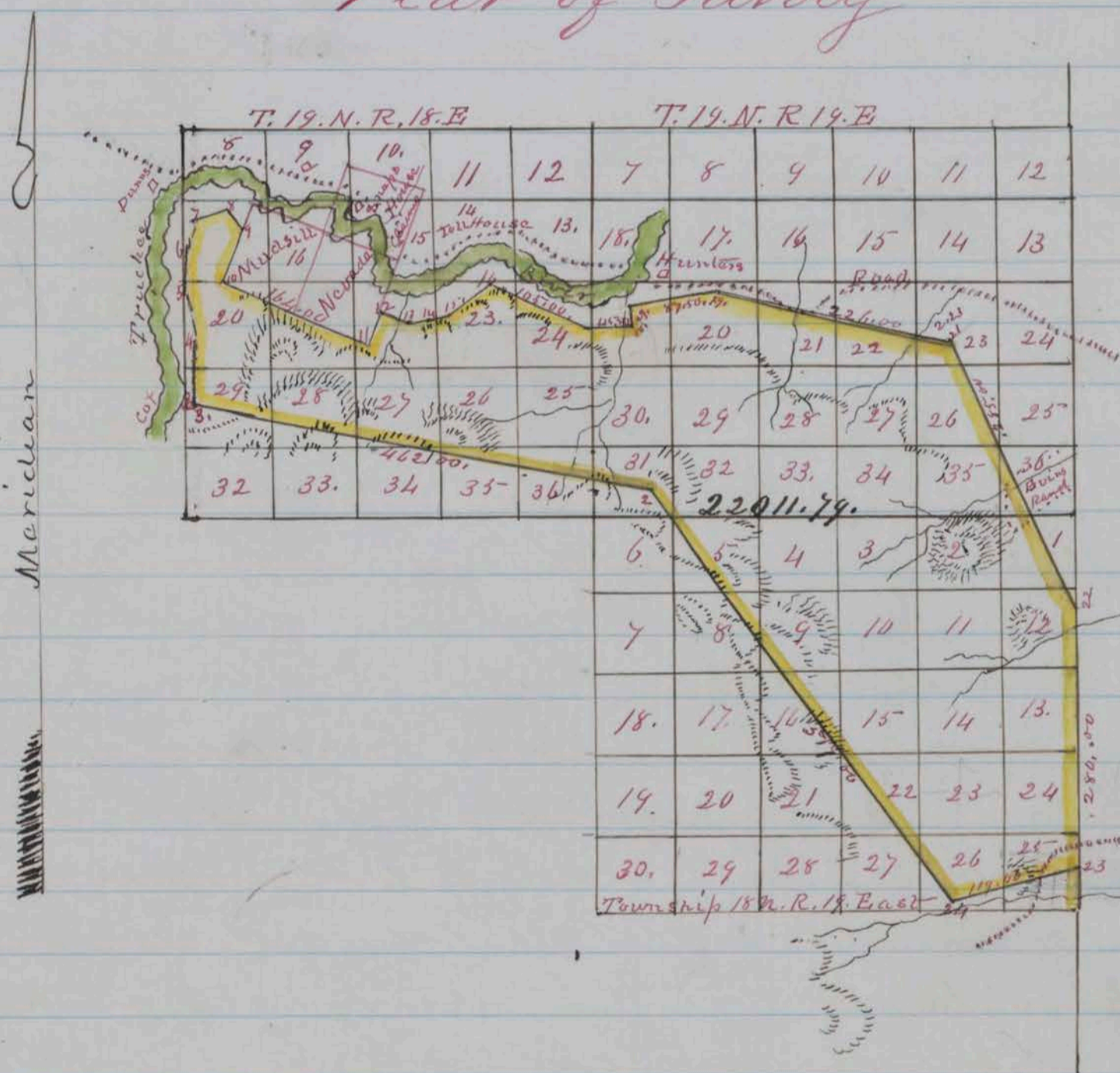
of a certain tract or parcel of Coal, Agricultural, Timber and Mineral land, including water privileges therein, situated lying and being on the eastern slope of the Sierra Nevada Range of Mountains, on the south side of Truckee River

and north westerly from Galena in the County and Territory
 aforesaid; of which tract of land, the following are the bounda-
 ries to wit; Beginning at a stake in a pile of Stone and Mar-
 ked "D. T. Co. No 2" from which a yellow pine tree, 30. inches in
 diameter blazed and marked "B. T. Bears N 6: W. 2. 27 Chains
 distant and being near the Crest of the mountain S. 6: 15: E
 185.00. Chains from the east end of Hunters Bridge across
 Truckee River; and on the east side of a small grove of large
 pine trees, thence N 78 $\frac{3}{4}$: W. 462.00. Chains passing along the
 brow of the mountain to a pine tree 16 inches in diameter
 blazed and marked "D. T. Co. No 3," being on a steep bank about
^{5 chains south of Cox's house and about}
 3 miles above O. Neils Station, and on the south side of
 Truckee River; thence N. 1: E. 60.00. Chains to a stake in pile
 of Stone and marked "D. T. Co. No 4" from which a pine tree
 20 inches in diameter blazed and two notches bears, S. 35: E
 82 links distant, and is 20 chains south of Truckee River;
 thence N. 9 $\frac{1}{2}$: W. 48.00 chains to a stake in a pile of stone
 and marked "D. T. Co. No. 5," from which a pine tree, blazed
 and marked 2 notches, bears S. 2: E. 92 links distant; thence
 N 2: 30: W. 50.00 chains to a stake in pile of stone on a low flat
 and marked "D. T. Co. No 6"; thence N 16 $\frac{1}{4}$: E. 30.00. Chains to a
 stake in a pile of stone, on a stony flat south of O'Neils
 Station and marked "D. T. Co No 7." thence N 72: 30: E. 31.50
 chains to a stake in a pile of stone and marked D. T. Co
 No 8"; thence S. 38: 30: E. 22.00 chains to a stake on a steep
 bank in pile of stone and marked D. T. Co No 9. being 20.
 chains south of Truckee River, thence S. 21: W. 57.00. Chains
 to a monument of stone for Corner No 10; thence S. 65: E.
 160.00. Chains to a monument of stone for Corner No 11.
 thence N 21: E. 34.00 chains to a stake in pile of stone 20.
 chains south of Truckee River and marked "D. T. Co No 12"
 thence S. 65: E. 27.00 chains to a stake in pile of stone on
 steep bluff, and marked "D. T. Co. No 13. thence N 82: 30: E.
 25.00 chains to a stake in pile of stone and marked "D. T. Co
 No 14", thence N 71: 30: E 20.00 chains to a stake in pile of stone
 and marked "D. T. Co No 15. Thence N 56: 30: E. 50.00 chains to
 a stake in pile of stone and marked "D. T. Co No 16, being on
 the crest of a high point about $\frac{1}{2}$ mile south of the toll house
 on Truckee River for the Henas pass Road; thence S. 64: 30'
 E. 105.00. Chains to a stake in pile of stone, and marked "D. T. Co.
 No 17. thence N. 89: 37: E. 45.50 chains crossing Stone's Creek to a
 stake in pile of stone on the crest of bluff, and marked
 "D. T. Co No 1"; thence N. 8: 15: W. 24.00 chains to a stake in a
 pile of stone on the margin of Truckee River and at the
 east end of Hunters Bridge across said river and marked
 "D. T. Co. No 18" also marked C. P. Co No 1" thence N 82: E. 87.50,

chains to a stake on high bluff, near a cedar tree and about 10 rods south from Col Reeds house and marked "D. I. Co No 19", thence S. $78\frac{1}{2}^{\circ}$ E. 226.00 chains to a stake marked "D. I. Co No 20." in a pile of stone. Anderssons Hotel bears S. $62\frac{1}{2}^{\circ}$ E. about $\frac{3}{4}$ of a mile distant thence S. $68\frac{1}{2}^{\circ}$ E. 15.00 chains to a stake marked "D. I. Co No 21." thence S. $23\frac{3}{4}^{\circ}$ E. 285.00 chains to the south west corner of section No 6, in Township No 18, North and of Range No 20, East, thence South 280.00 chains to the $\frac{1}{4}$ section corner on the W. line of section No 30, of the Township and Range aforesaid thence S. $76\frac{1}{2}^{\circ}$ W. 119.00. chains to a stake in a pile of stone and marked "D. I. Co. No 24", thence N. $35\frac{1}{2}^{\circ}$ W. 517.00 chains to the place of beginning and containing within said above described boundaries, Twenty two thousand, Eleven and Seventy nine hundredths (22011.79) Acres. Courses expressed from the true Meridian. Magnetic Variation $16^{\circ}30'$ East.

Jacob Morgan }
James Karsick } Chaimmen D. B Scott County Surveyor
By S. W. Foreman, Dept

Plat of Survey



Scale 200 Chains to 1 inch
County Surveyors Office
Washoe City May 12, 1864,

I Herely Certify that the foregoing copy of field notes of survey and the above Plat presents a true description and delineation of the tract of land designated as surveyed by me May 3rd, 1864,
D. B Scott, County Surveyor for Washoe County N.T.
By S. W. Foreman Dept
Recorded at Request of R. H. Bartlett on May 12th, 1864 at 11.52 O'clock A.M.
P. E. Shannon, County Recorder

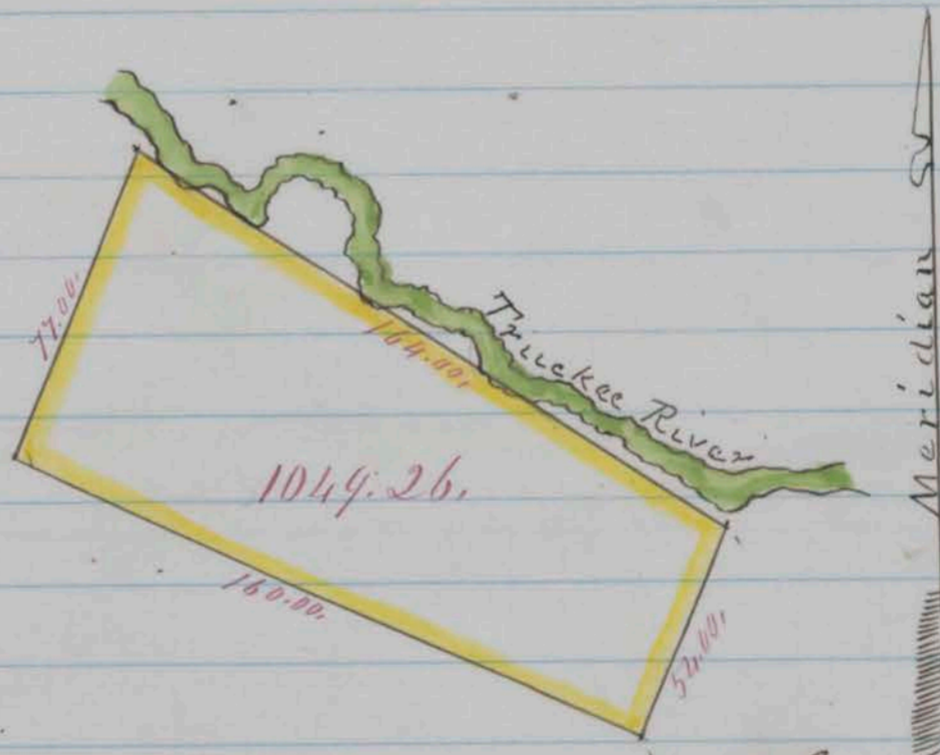
Survey No. 256.F.

Washoe County, Nevada Territory

Notes of a Survey made for Griffith Hopkins, Wm Ruse, Eugene Sisser, John Krapp, J. B. Hogan ^(J. H. Gedge) and F. W. Foreman of a certain tract or parcel of Coal and Sage Brush land, situated lying and being on the south side of Truckee River and about four miles above Hunters Bridge in the County and Territory aforesaid; of which tract of land the following are the boundaries to wit: Beginning at a stake marked "H & Co. N.W. Cor No 1" and planted in a monument of stone on the south margin of Truckee River at a point opposite where O. Neils upper fence intersects said River and about 1/2 miles East of Bull's station; thence S. 21° W. 77.00 chains to a stake in a pile of stone and marked "H & Co S.W. Cor No 2"; thence S. 65° E. 160.00 chains along the base of Mountains to a stake in pile of stone and marked "H & Co. S. E. Cor. No 3." thence N. 21° E. 54.00 Chains to a stake in pile of stone on the south margin of Truckee River and marked "H & Co No 4. N.W. Cor." thence N 65 1/2° W. 164.00 Chains going up the River, to the place of beginning; and containing within said above described boundaries One thousand, forty nine 26/100 Acres. Courses expressed from the true Meridian; Magnetic Variation 16° 30' East

John Morgan }
D. B. Scott County Surveyor }
Chainmen }

Plat of Survey



Scale 60 Chains to 1. inch

County Surveyors Office
Washoe City May 20th. 1864.

I Hereby Certify, that the foregoing Copy of field notes of survey and the above Plat presents a true description and delineation of the tract of land designated as surveyed by me May 19. 1864.

D. B. Scott County Surveyor for Washoe County, N. T.
By. F. W. Foreman.

Recorded at Request of R. H. Bartlett May 20th 1864 at 4.10. O
clock P.M.

P. C. Shannon
County Recorder

Survey No. 141. B.

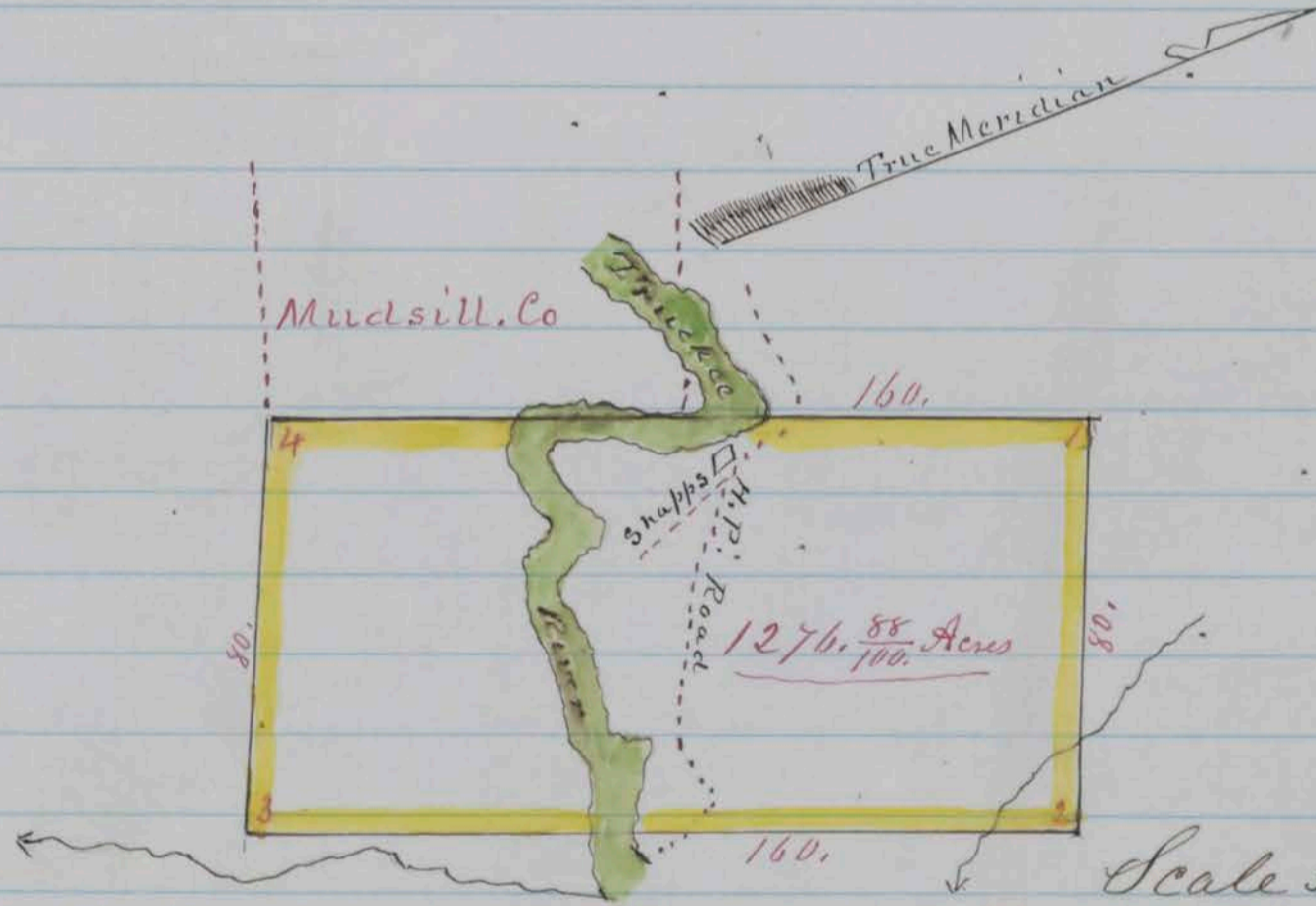
Washoe County, Nevada Territory

Notes of a survey made by J. J. Coombs, H. H. Colgrove, S. Wilson, J. L. McLaughlin, J. F. Butler, W. W. McCay, F. W. Wilson, D. M. Bull, Excelsior Mill Co., Wm. Cannon, John Bell, Lewis Wentworth, W. E. Bristow, W. W. Mc Nally, H. P. Deadman, Wm. M. White L & H. Courtyman, J. Fredrick, H. Baker, J. Spindiff, N. H. Gregory, S. M. Hight, F. M. Willis, G. H. Mc Pherson, O. Van Ahin of a certain tract or parcel of Coal land situated lying and being on Truckee River and embracing Snapps station in the County and Territory aforesaid; of which tract of land the following are the boundaries to wit; Beginning at Monument of Stone on the Eastern slope of ridge about one mile northerly from Snapps station thence running S. 65° E 80⁰⁰ Chains to Monument of Stone for N. E. Corner, thence S. 21° W. Crossing Truckee River 160⁰⁰ Chains to Monument of Stone on east Slope of Fremont Ravine, thence N. 65° W. 80 chains to Monument of Stone on south side of Stony Peak, thence N. 21° E. Recrossing Truckee River 160⁰⁰ Chains to the place of beginning; and containing within said above described boundaries Twelve Hundred, Seventy six ⁸⁸/₁₀₀ Acres Course expressed from the true Meridian. Magnetic Variation 16° 30' East.

A. Wollihan }
J. J. Butler } Chainmen

D. B. Scott, County Surveyor
By J. A. Brunsey Deputy.

Plat of Survey



Scale 50 Chains to 1 inch

County Surveyors Office
Washoe City May 21st, 1864.

I Hereby Certify, that the foregoing copy of field notes of survey and the above Plat presents a true description and delineation of the tract of land designated as surveyed by me March 23rd 1864.

D. B. Scott County Surveyor for Washoe County N.T.,
By J. A. Brunsey, Deputy.

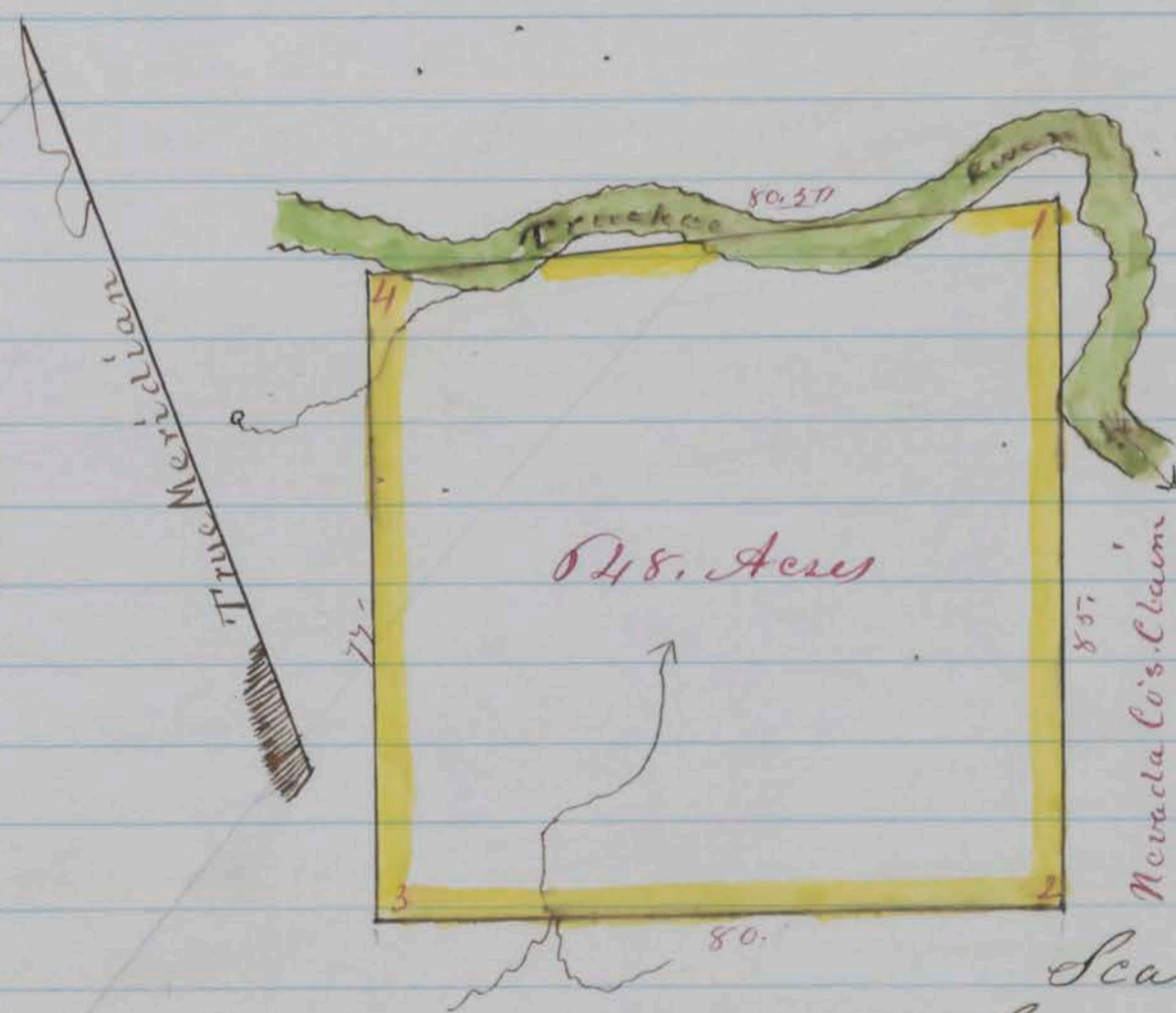
Recorded at Request of J. A. Brunsey on 21 May 1864 at 7.35.0 clock P.M.
P. E. Shannon. County Recorder

Survey No 192, B.

Washoe County, Nevada Territory.

Notes of a survey made for F M Willis, P D Hamblin, G W Mills, G H McPherson, W Hayden, C Sullivan, H P Callahan, J W Holloway, J H Blair, L Riley, John Staples, W McDonald, N Matthews, J L S. Gallaher, O Fitch, J. Cunnin, F M Johnson, W C Shimmous, L J Myers, C Haller, Alfred Martin, O Van Akin, H. H. Edgrove, S. M. Hight, C. T. Combs, C. J. Read, C. W. Donaldson, P. Judkins of a certain tract or parcel of Coal Land, situated lying and being on the south side of Tenuckee River and adjoining survey for the Nevada Company on the west in the County and Territory aforesaid; of which tract of land the following are the boundaries to wit: Beginning at a dead pine 3 ft in diameter on south side of Tenuckee River, opposite Snapps and on the west line of Nevada Co's survey, marked for Cor "M C. Co No 1" thence running S 21° W. 85⁰⁰/₁₀₀ Chains to Monument of Stone at S.W. Cor of Nevada Co's Survey; thence N 69° W. 80⁰⁰/₁₀₀ chains to Monument of Stone on flat thence N. 21° E. 77⁰⁰/₁₀₀ Chains to Monument of Stone on bank of Tenuckee River; thence S. 74³/₄° E. 80.50. chains to the place of beginning and containing within said above described boundaries Six hundred and forty eight Acres. Courses expressed from the true Meridian; Magnetic Variation 16° 30' East

S. M. Hight }
 John W Holloway } } D. B Scott, County Surveyor
 } } By J A Brumsey Deputy
 } } *Plat of Survey*



Scale 30. chains to 1 inch
 County Surveyors Office
 Washoe City May 21st, 1864.

I Hereby Certify, that the foregoing Copy of field notes of survey and the above Plat presents a true description and delineation of the tract of land designated as surveyed by me March 23^d & 24th 1864.
 D B Scott County Surveyor for Washoe County N T.

Recorded at Request of J A Brumsey on 21st May 1864 }
 at 7.40. o'clock P.M. P. E. Shannon, County Recorder }
 By J A Brumsey, Deputy

Survey No. 251. #


Washoe County, Nevada Territory

Notes of a survey made for E. Rood of a certain tract or parcel of Grass & Garden land, situated lying and being on the eastern slope of the Sierra Nevada Range of Mountains and on Evans Creek about 6 miles west of Fluffaker in the County and Territory aforesaid of which tract of land the following are the boundaries to wit: Beginning at a stake in pile of Stone and marked "F. R. N. E. Cor. No 1" - being on the east side of Evans Creek on a steep bluff; and near the mouth of "Cotton Wood Gulch S. 68° W. 7.50. Chains crossing Cotton wood gulch to a stake marked "F. R. N. W. Cor. No 2; thence S. 19 1/2° E. 36.55. Chains going up Cotton wood gulch to a pine tree 30. inches in diameter and blazed and marked "F. R. S. W. Cor. No 3.; thence N. 77° E. 5.00. Chains recrossing Cotton wood gulche to a stake in pile of Stone and marked "F. R. S. E. Cor. No 4". thence N. 15 1/2° W. 37.50. Chains down ravine, to the place of beginning; and containing within said above described boundaries, Twenty three and 87/100 Acres Courses expressed from the true Meridian. Magnetic Variation 16° 30'. East.

E. Rood }
S. W. Foreman } Chairman

D. B. Scott, County Surveyor

Plat of Survey



Scale 20. Chains to 1. inch
County Surveyors Office
Washoe City May 24th 1864

I. Hereby Certify, that the foregoing Copy of field notes of Survey on the above Plat presents a true description and delineation of the tract of land designated as surveyed by me April 25th 1864.

D. B. Scott, County Surveyor for Washoe County N. T.
By S. W. Foreman, Deput.

Recorded at Request of G. W. Fluffaker May 25th 1864 at 4 o'clock P.M.

P. C. Shannon
County Recorder

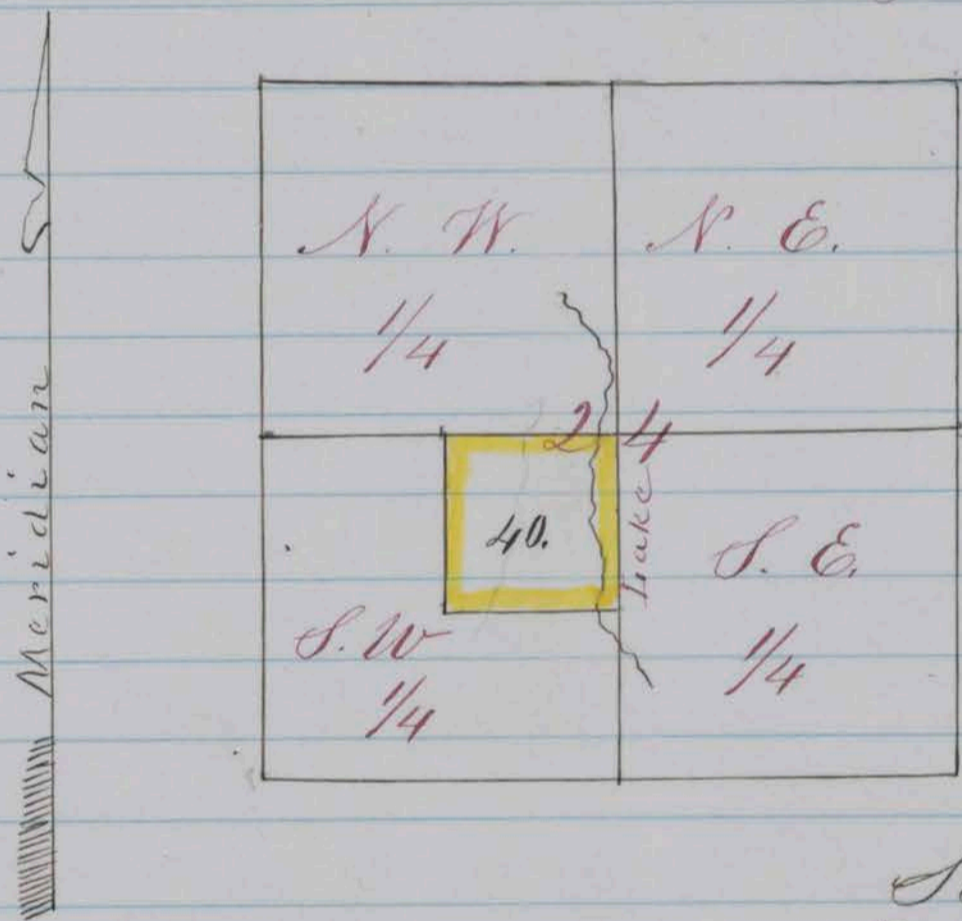
Survey No. 260.77

Washoe County, Nevada Territory

Notes of a survey made for J. L. H. Swinford of a certain tract or parcel of Sage Brush land, situated, lying and being adjacent to Washoe City in the County and Territory aforesaid of which tract of land the following are the boundaries to wit; Beginning at a stake being the N.W. Corner of the N.E. 1/4 of the S.W. 1/4 of Section No 24. in Township No 17. North and of Range 19 East of Mt Diablo Meridian; thence east 20.00. Chains to a point in lower Washoe Lake thence south 20.00. Chains to a point in Lake; thence West 20.00. Chains to a stake thence North 20.00. Chains, to the place of beginning; and containing within said above described boundaries. The N.E. 1/4 of S.W. 1/4 of Sec 24. T. 17. N. R. 19. E. 40 acres. Courses expressed from the true Meridian Magnetic Variation 16.30. East

J. Moyes }
 J. L. H. Swinford } Chairman. D. B. Scott. County Surveyor

Plat of Survey



Scale 40. Chains to 1 inch
 County Surveyors Office
 Washoe City May 28th 1864.

I, Herby Certify, that the foregoing copy of field notes of survey on the above Plat presents a true description and delineation of the tract of land designated as surveyed by me May 28th 1864.

D. B. Scott. County Surveyor for Washoe County, N.V.
 By S. W. Foreman. Deft

Recorded at Request of J. L. H. Swinford May 28th 1864 at 5.25. O'clock P. M.


P. C. Shannon
 County Recorder

Survey No. 259. F

Washoe County, Nevada Territory

Notes of a survey made for Tom Cox of a certain tract or parcel of land situated lying and being in Washoe City in the County and Territory aforesaid; of which tract of land the following are the boundaries to wit; Beginning at the South West Corner of Tom Cox's office and dwelling and going thence N 13° 15' E. 50 feet; thence S 76° 45' E. 100 feet; thence N 13° 15' W. 100 feet; thence N 76° 45' W. 225 feet, to the place of beginning; and containing within said above described boundaries Tom Cox's office and his other improvements. Courses expressed from the true Meridian; Magnetic Variation 16° 30' east.

J. L. H. Swinford }
Tom Cox } Chainmen, D. B. Scott County Surveyor



Scale 50 Chains to 1. inch
County Surveyors Office
Washoe City May 28. 1864

I Hereby Certify, that the foregoing Copy of field notes of survey on the above Plat presents a true description and delineation of the tract of land designated as surveyed by me May 28. 1864.

D. B. Scott County Surveyor for Washoe County N.T.
By S. W. Foreman

Recorded at Request of Tom Cox May 28. 1864 at 6.0 Clock P M.

P. E. Shannon
County Recorder

Survey No. 261. F

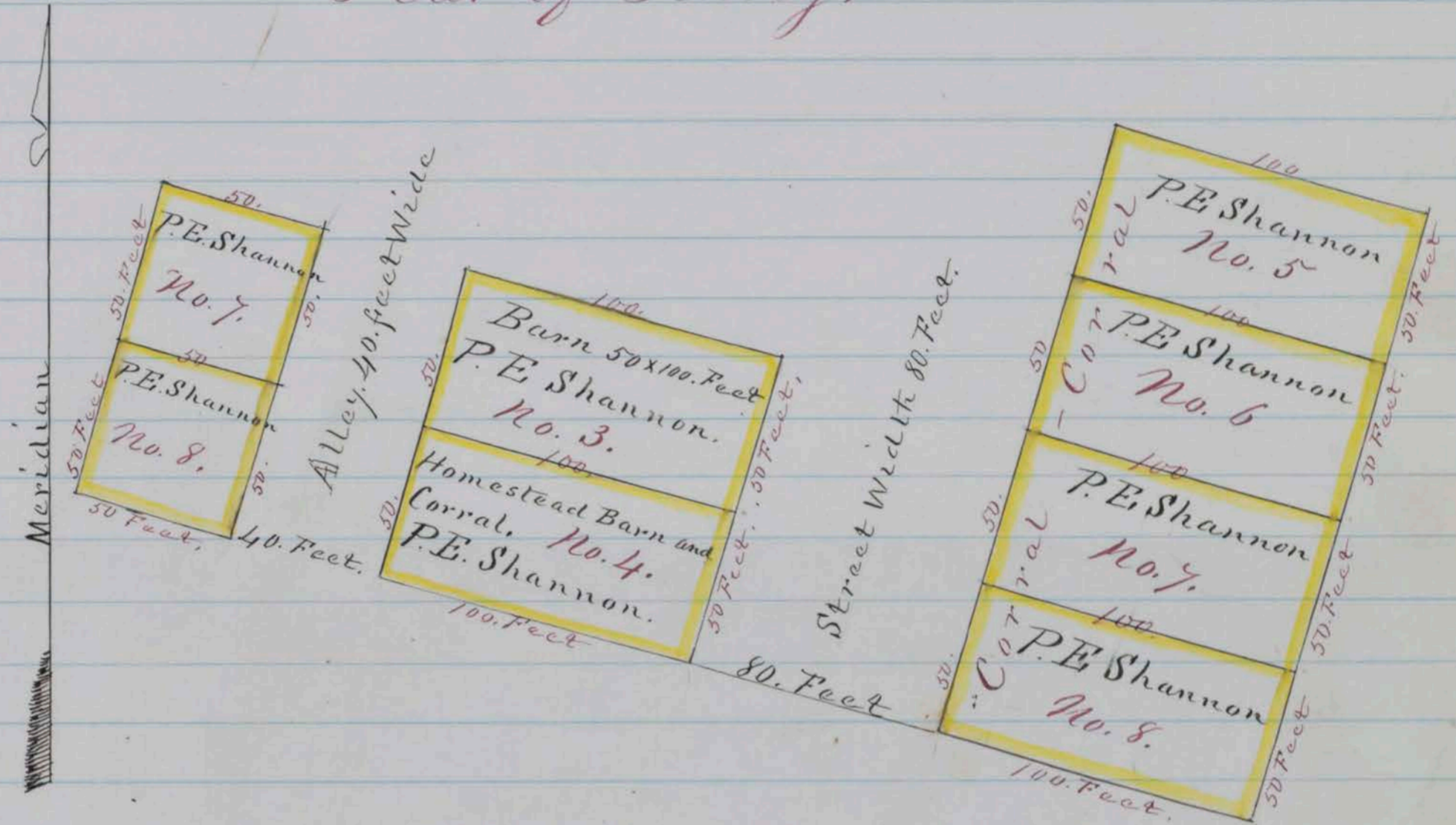
Washoe County Nevada Territory

Notes of a Survey made for P. E. Shannon of a certain tract or parcel of Homestead Land, situated lying and being in Washoe City and South of Atchison's quartz mill in the County and Territory aforesaid; of which tract of land the following are the boundaries to wit. Beginning at a stake

50 feet N 13° 15' E. from the N.W. Corner of Jack Mason's Brick store at present occupied by Mr Lambert and going thence N 13° 15' E 200 feet to a stake, thence S. 76° 45' E. 100. feet to a stake; thence S. 13.15' W. 200 feet to a stake; thence N. 76.45' W. 100 feet, to the place of beginning; and containing within said above described boundaries four building lots 50x100 feet each. Courses expressed from the true Meridian. Magnetic Variation 16° 30' East

W. P. McIntyre } D. B. Scott, County Surveyor
 E. D. Hall } Chairman.

Plat of Survey.



Scale Chains to inch
 County Surveyors Office
 Washoe City May 28, 1864

I Hereby Certify that the foregoing Copy of field notes of survey on the above Plat presents a true description and delineation of the tract of land designated as surveyed by me May 28, 1864.

D. B. Scott, County Surveyor for Washoe County, N. T.
 By S. W. Foreman Deput

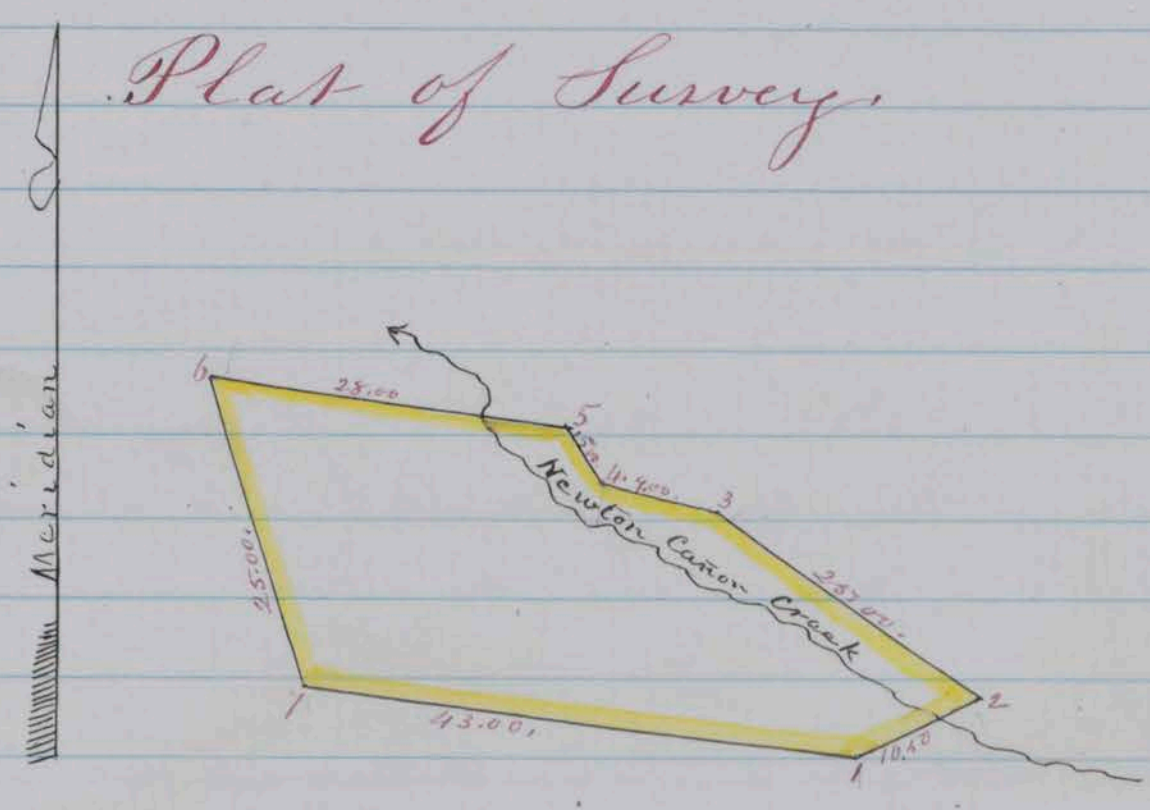
Recorded at Request of P. E. Shannon May 30, 1864 at 8. O. Clock
 A.M.

P. E. Shannon,
 County Recorder

Survey No. 257 F Washoe County, Nevada Territory
 Notes of a Survey made for J. H. Tilton of a certain tract or parcel of Sage Brush land, situated lying and being at the mouth of Newton Cañon in Steam Boat Valley and on the Geiger Grade in the County and

Territory aforesaid; of which tract of land the following are the boundaries, to wit: Beginning at a stake marked "J.H.T. No 1. also, W.F.E. No 2". Western Hotel bears east and about 50 rods distant; thence N 66 1/2° E. 10.50. Chains crossing Newton Canon Creek and Geger grade to a stake on steep bluff and marked "J.H.T. No 2." thence N 53 1/2° W. 25.00. Chains to a stake marked "J.H.T. No 3." thence N 74 1/2° W. 9.00 Chains to a stake marked "J.H.T. No 4." thence N 32° W. 5.00. Chains to a stake marked "J.H.T. No 5." thence N 81 1/2° W. 28.00. Chains recrossing Newton Canon Creek to a stake marked "J.H.T. No 6." thence S. 17° E. 25.00 Chains to a stake marked "J.H.T. No 7." thence S. 81 3/4° E. 43.00. Chains to the place of beginning; and containing within said above described boundaries Ninety one and 60/100 Acres. Courses expressed from the true Meridian; Magnetic Variation 16° 30' East
 J. H. Tilton }
 S. W. Foreman } Chairmen, } D. B. Scott County Surveyor

Plat of Survey.



Scale 20 Chains to 1 inch
 County Surveyors Office
 Washoe City May 27. 1864.

I. Hereby Certify, that the foregoing Copy of field notes of survey on the above plat presents a true description and delineation of the tract of land designated as surveyed by me May 24th. 1864.

D. B. Scott County Surveyor for Washoe County, N.T.
 By S. W. Foreman Deput

Recorded at Request of J. H. Tilton May 30. 1864 at 8.0. Clock A.M.

P. E. Shannon
 County Recorder

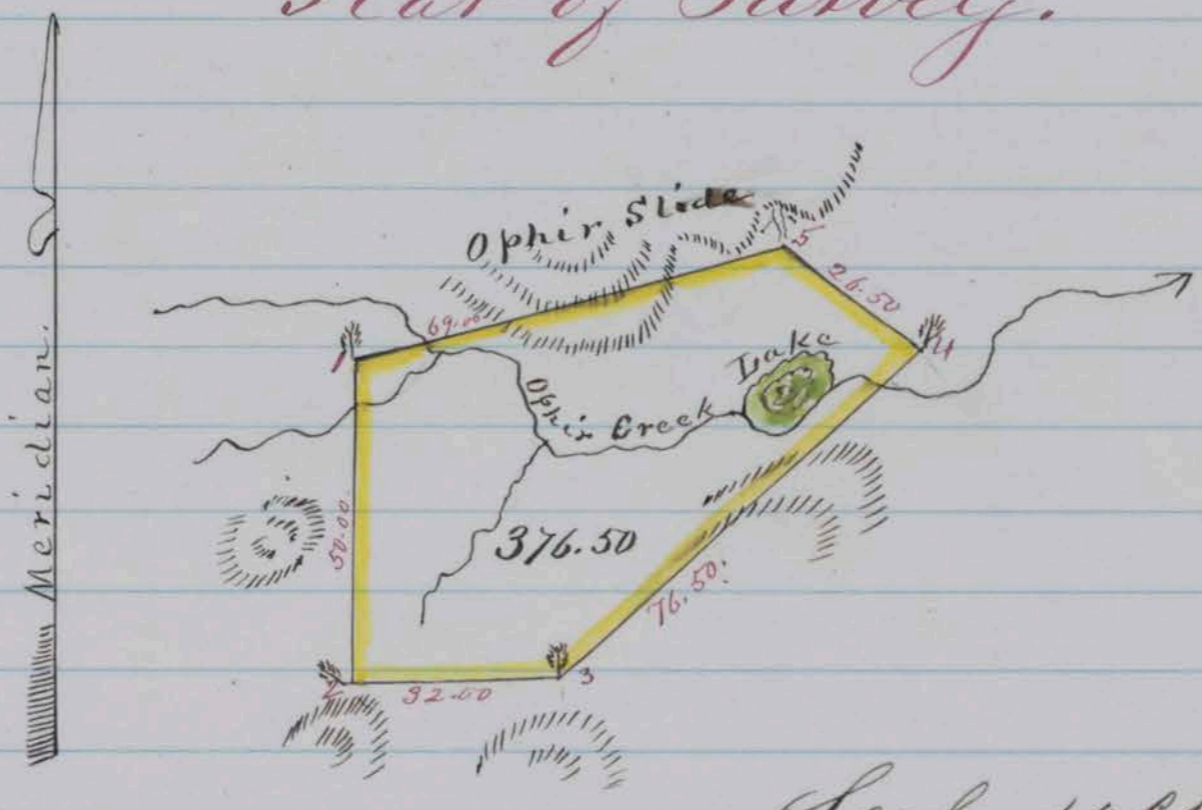
Survey No 258, F

Washoe County, Nevada Territory
 Notes of a survey made for A. Wright and Thos Diamond of a certain tract or parcel of Timber land, situated lying and being in the Head of Ophir Canon on the eastern Slope of the Sierra Nevada range of Mountains in the County

and Territory aforesaid; of which tract of land the following are the boundaries to wit: Beginning at a double tamarack tree 14 inches in diameter and blazed and marked "W & Co No 1" and being on the south side of Ophir Creek, near old trail; thence South 50.00 Chains to a hemlock tree 10 inches in diameter and blazed and marked "W & Co No 2"; thence N 89 1/2° E, 32.00 Chains along north slope of Mountain to a hemlock tree 15 inches in diameter and blazed and marked "W & Co No 3"; thence N 47 1/4° E, 76.50 Chains crossing Ophir Creek to a white fir 2 feet in diameter blazed and marked "W & Co No 4, being on bank of Ophir Creek; Thence N 52 1/2° W, 26.50, Chains to a pine tree 7 feet in diameter and Rosed and marked "W & Co No 5" thence S. 75° W, 69.37, Chains to the place of beginning; and containing within said above described boundaries Three hundred Seventy six and 50/100 Acres, Courses expressed from the true Meridian; Magnetic Variation 16° 30' East.

J. Wright }
 J. R. Rickett } Chainmen
 D. B. Scott County Surveyor

Plat of Survey.



Scale 40 Chains to 1 inch
 County Surveyors Office
 Washoe City May 27, 1864.

J. Herby Certify, that the foregoing Copy of field notes of survey on the above Plat presents a true description and delineation of the tract of land designated as surveyed by me May 25, 1864.

D. B. Scott, County Surveyor for Washoe County N.T.,
 By S. W. Foreman, Deft

Recorded at Request of J. Wright - May 30th 1864 at 8.
 O. Clock, A. M.

P. C. Shannon
 County Recorder

Survey No. 262 F

Washoe County, Nevada Territory

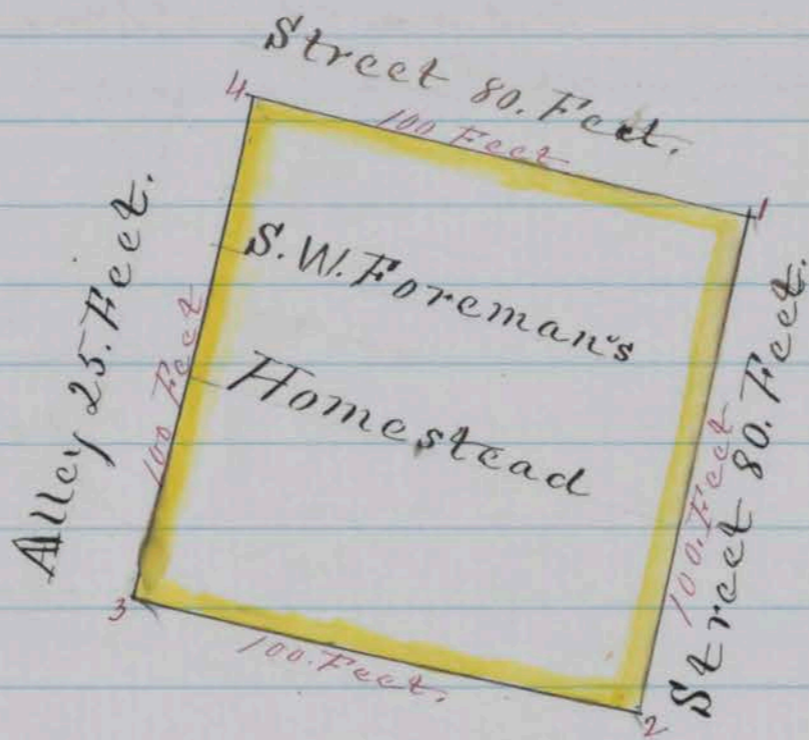
Notes of a survey made for S. W. Foreman of a certain tract or parcel of Homestead land situated lying and being in Washoe City and South of Gen North's Quartz Mill in the County and Territory aforesaid, of which tract of land the following are the boundaries to wit: Beginning at the N. E. Corner of S. W. Foreman's fence and 80 feet S. $13^{\circ} 15'$ W, from T. A. Reed's fence; thence S. $13^{\circ} 15'$ W 100 feet to a stake thence N. $76^{\circ} 45'$ W 100 feet to a stake; thence N. $13^{\circ} 15'$ E 100 feet to a stake about 25 feet easterly from the N. E. Corner of General North's School house; thence S. $76^{\circ} 45'$ E. 100 feet to the place of beginning; and containing within said above described boundaries The Homestead property of S. W. Foreman. Courses expressed from the true Meridian, Magnetic Variation $16^{\circ} 30'$ East

R Lawrence

J A Cooper } Chainmen

D. B. Scott County Surveyor

Plat of Survey.



Scale Chains to inch
County Surveyors Office
Washoe City May 28th 1864.

I Herby Certify, that the foregoing Copy of field notes of survey on the above Plat presents a true description and delineation of the tract of land designated as surveyed by me May 28th, 1864.

D. B. Scott County Surveyor for Washoe County N. T.

By S W Foreman Deft,

Recorded at Request of S W Foreman May 30th, 1864 at 10

O'clock A.M.

P. E. Shannon

County Recorder

Survey No 255.F

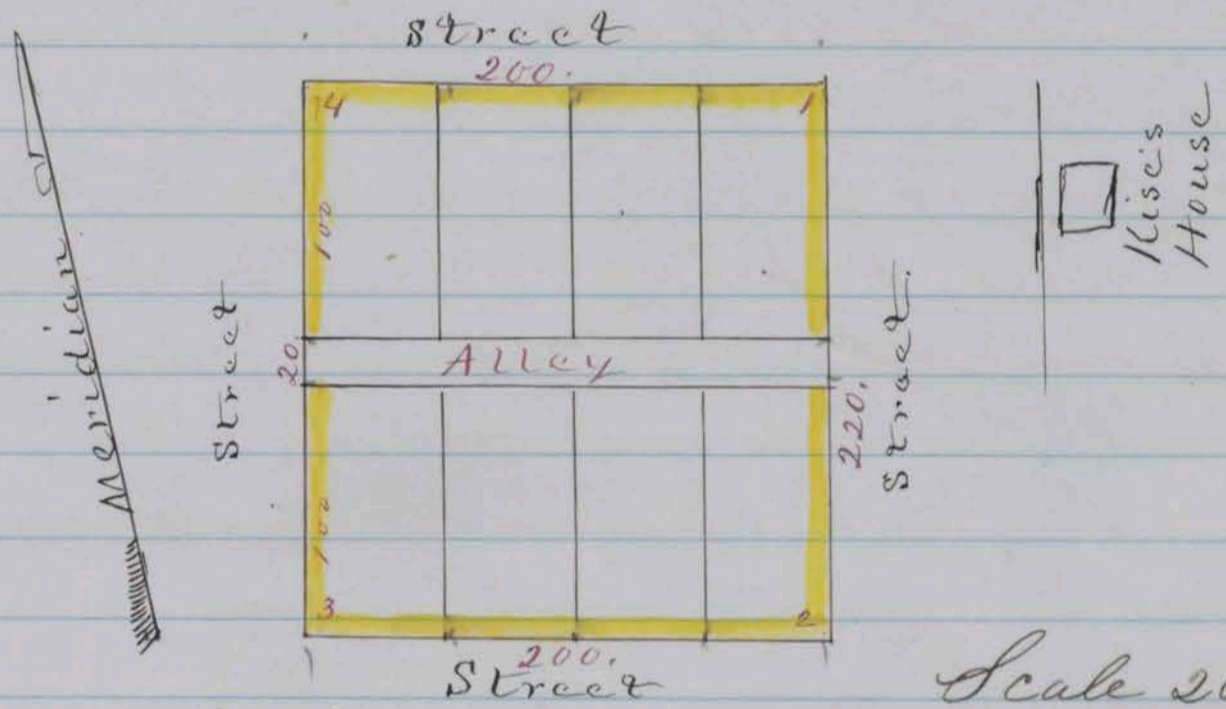
Washoe County, Nevada Territory

Notes of a survey made for Geo H Knox, Davis K Barry and Ebenezer Robbins of a certain tract or parcel of Town Lot land situated lying and being in Washoe City and in the western portion of Section No 24, in Tp No 17, N and in Range No 19, North in the County and Territory aforesaid of which tract of land the following are the boundaries, to wit: Beginning at a stake 80 feet N 76° 45' W from the N E corner of Mr Kise's front fence and going thence S. 13° 15' W. 200 feet to a stake; thence N 76° 45' W. 220 feet to a stake thence N 13° 15' E. 200 feet to a stake; thence S. 76° 45' E. 220 feet to the place of beginning, and containing within said above described boundaries eight building lots and an alley 20 feet wide. Courses expressed from the true Meridian; Magnetic Variation 16° 30' East

Geo H Knox }
 D. K Barry } Chairmen.

D. B Scott
 County Surveyor

Plat of Survey



Scale 200 Feet to 1 inch
 County Surveyors Office
 Washoe City June 15, 1854

I hereby Certify, that the foregoing copy of field notes of survey on the above Plat presents a true description and delineation of the tract of land designated, as surveyed by me June 15th 1854.

D. B. Scott, County Surveyor for Washoe County

By, S. W. Foreman, Deput.

Recorded at Request of G. H. Knox June 16th 1854 at 8. O'clock A.M.

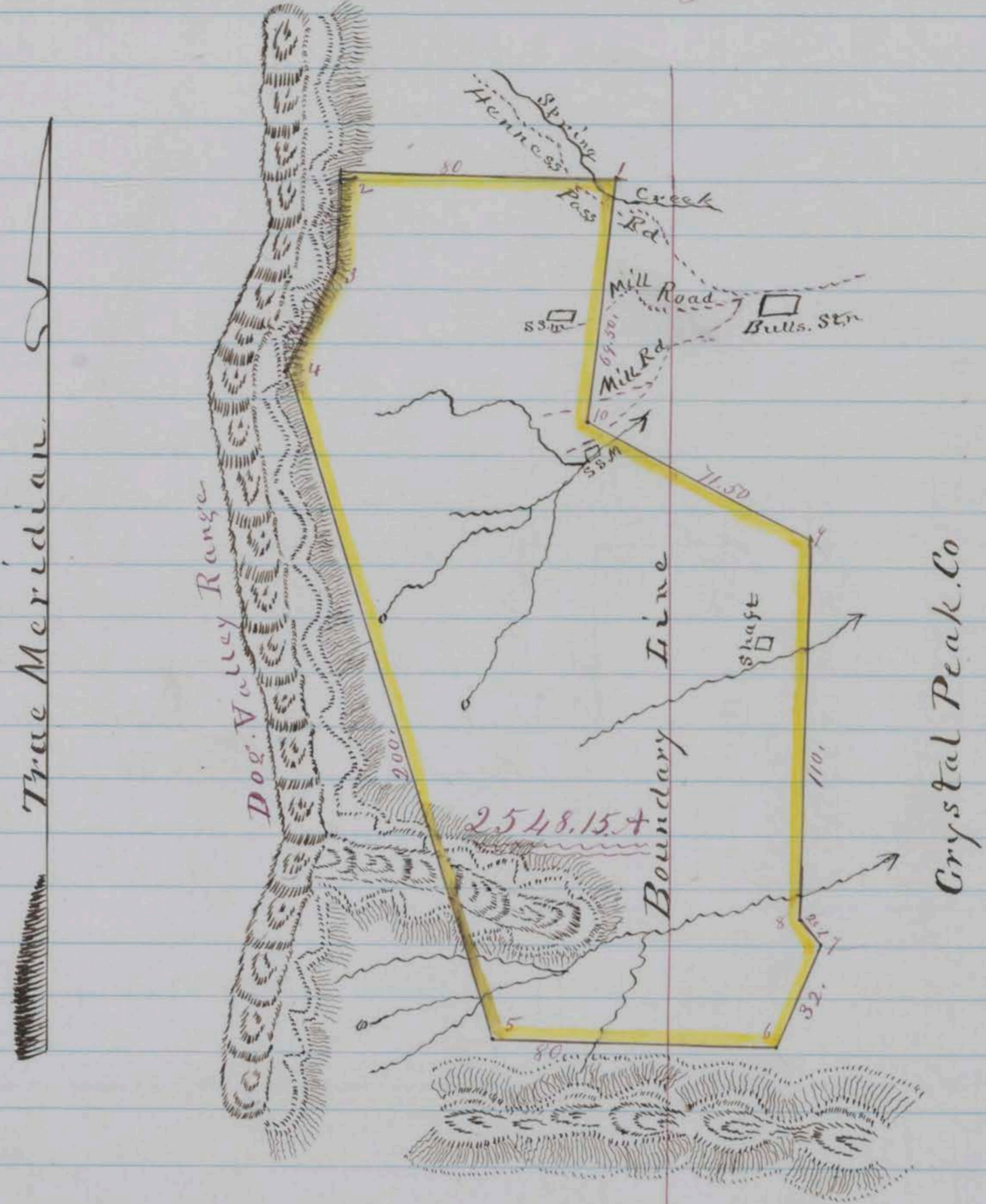
P. C. Shannon
 County Recorder

Survey No 195.B.

Washoe County, Nevada Territory and
 Nevada County, California
 Notes of a survey made for Peter Rice, S. W. Collins, J. W. North, Geo Loomis, J. F. Lewis, J. K. Geis, T. A. Read, P. E. Shannon, F. E. Jones, Chas Lambert, G. A. Nourse, Geo. Opdyke, W. P. McIntyre, G. A. Weed, A. J. Mason, C. M. Burroughs, D. E. Avery, J. S. Bostwick, W. H. Forbes, C. B. Polhamus, H. Eslinger and J. A. Brumsey, Members of the Lacawana Coal Company, of a certain tract or parcel of Coal land, situated, lying and being on the eastern slope of the Dog Valley Range of Mts and adjoining survey for the Crystal Peak Co. on the west in the County and Territory and County and State aforesaid; of which Tract of Land the following are the boundaries, to wit: Beginning at a pine tree which forms Cor No 20, of Crystal Peak Co's Survey marked also "I. C. Co No 1", thence running west crossing ravine and Hennes Pass Road, 80. Chs to post marked "I. C. Co No 2", from which a fir 4 ft in diameter blazed and marked B. T. bears S. 3° W. 20. links distant; thence South 30 chs to post Mar "I. C. Co No 3" from which Cedar 20. in diameter blazed and Mar B. T. bears South 19 E. dis; thence S. 23° W. 30 chs to post Mar "I. C. Co. No 4", from which burned pine 3 1/2 ft in dia blazed, T Mar B. T. bears west 7 links distant; thence S. 19° E. 200 chs to fir 3 ft in diameter blazed and Mar for Cor "I. C. Co No 5", thence East 80. Chains to fir 3 ft in diameter on ridge blazed and marked "for Cor I. C. Co No 6", thence N. 20° E. 32 chs to post on line of Crystal Peak Co's survey, marked "I. C. Co No 7", thence N. 36 1/2° W. with line of Crystal Peak Co's Survey to a small pine which forms Cor No. 17, of said survey, marked also "I. C. Co No 8", thence North 110 chs to stake in pile of stone which forms Cor No 18, of C. P. Co's Survey, thence N. 64 1/2° W. 71.50 chs to post marked "I. C. Co No 10, also "C. P. Co, thence N. 34° E. 69.50 Chains, to the place of beginning, and containing within said above described boundaries Two Thousand Five Hundred and forty eight and 15/100 Acres, Courses expressed from the true Meridian, Magnetic Variation 16° 30' East.

Hiram Shook }
 J. H. Brumsey } Chambermen, 3
 D. B. Scott & H. S. Bradley }
 County Surveyors
 By J. A. Brumsey, Deputy

Plat of Survey.



Scale 50 Chains to 1 inch
 County Surveyors Office
 Washoe City June 17th 1864.

I. Hereby Certify, that the foregoing Copy of field notes of Survey and the above Plat presents a true description and delimitation of the tract of land designated as surveyed by me June 3rd & 4th 1864.

H. S. Bradley, County Surveyor, Nevada Co. Cal
 By J. A. Beumsey, Deputy.

D. B. Scott, County Surveyor for Washoe County, N.V.
 By J. A. Beumsey, Deputy.

Recorded at Request of J. W. Collins, June 20th 1864 at 6.0. Clock P. M.

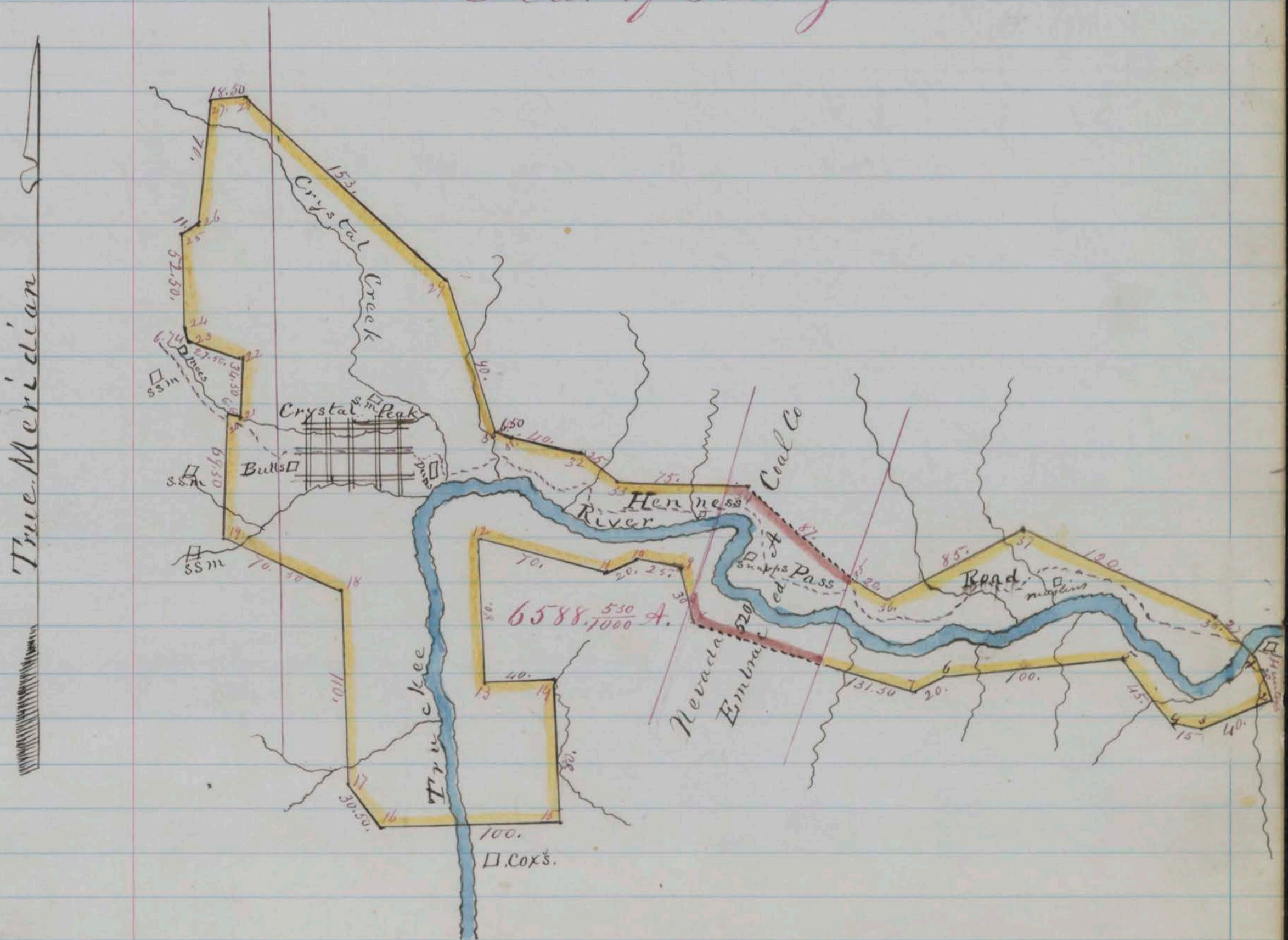
P. C. Shannon,
 County Recorder

Survey No 194 B. Notes of a survey made for J. G. Baldwin Sr, D. W. Per-
 ley, D. O. Mills & Co, K. D. Ferguson, Denny Malone, C. J. Hut-
 chinson, Newton Booth, A. C. Divello, B. Frantz, A. C. Brad-
 ford, J. G. Baldwin, J. V. Hollinsead, J. B. Hollinsead,
 J. B. Johnson, G. H. Harrison, G. W. Chesley, Ozrick Johnson
 M. A. Tolle, J. W. & John Nye, F. F. Fargo, J. Gutte, P
 Leyba, A. H. Doherty, A. H. Latson, James Moore, Arch
 Mc Phee, Lucius Cox, Robt Sproul, C. F. Brett of a certain
 tract or parcel of Coal land situated lying and being on
 Truckee River and on Crystal Creek in the County of Washoe
 & Territory of Nevada of which tract of land the following
 are the boundaries, To Wit: Beginning at a post marked
 "C. P. Co. No 1" and planted near the abutment at the east end
 of the Hennes Pass Road Co's Bridge at Hunters Crossing of
 Truckee River; Thence running S. $28\frac{1}{2}^{\circ}$ E. 20. Chains to monu-
 ment of stone on brow of hill east of Hunters Creek thence
 S $69\frac{1}{4}^{\circ}$ W. 40. Chains to monument of stone on sage flat,
 thence N $73\frac{1}{2}^{\circ}$ W. 15 chs to mon of stone on slope of hill, thence
 N 37° W. 45 chs to mon of stone on sage flat near base of
 hill, thence S. $86\frac{1}{2}^{\circ}$ W. 100. chs to mon of stone on west slope
 of ridge thence S. $61\frac{1}{2}^{\circ}$ W. 20 chs to mon of stone near
 fence, thence N $70\frac{1}{2}^{\circ}$ W. 57.50. chs to mon of stone on east
 line of Nevada Coal Co's survey; thence $70\frac{1}{2}^{\circ}$ W. Crossing Ne-
 vada Co's survey 80. chs to mon of stone on west line of same
 thence North $8\frac{1}{2}^{\circ}$ W. 30. chs to mon of stone on sage flat.
 thence N 77° W. 25 chs to mon of stone, thence S. $71\frac{1}{4}^{\circ}$ W. 20
 chs to mon of stone near a large rock; thence N. $72\frac{1}{2}^{\circ}$ W.
 70 chs to mon of stone about one half mile from Dunn's
 Station. thence South 80 chs to post in tree top marked "C
 P. Co". thence east 40 chs to post in sarsine marked "C. P. Co"
 thence south 80 chs to mon of stone; thence west 100 chs
 crossing Truckee River to post marked "C. P. Co" thence N
 $36\frac{1}{2}^{\circ}$ W. 30.50 chs to small pine blazed and marked for
 cor. C. P. Co, thence North 110. chs to stake marked "C P Co"
 in mild depression near border of timber; thence N $64\frac{1}{2}^{\circ}$
 W. Crossing California line 71.50 chs to post by Wilsons tim-
 ber road Mar "C. P. Co". thence N $3\frac{1}{4}^{\circ}$ E. Crossing Hennes Pass
 Road 69.50. chs to tree which forms the N W cor of survey
 for Bull & Peppers marked "B & P. No 3" thence S. $69\frac{1}{4}^{\circ}$ E 6.60.
 chs to post marked "H & Co No 3" thence North 34.50 chs
 to tree marked "H & Co No 4" also "L & Co No 4" thence N $68\frac{1}{4}^{\circ}$ W
 along line of Lewis & Co's survey 29.50 chs to tree marked
 "L & Co No 3. + H & Co No 5. thence N $16\frac{1}{4}^{\circ}$ + W 6.74 chs to tree
 mark "H & Co No 6. thence North 52.50. chs to post marked
 "H & Co No 7." on line of Poland & Brumsey's survey. thence
 N 69° E 11 chs to post Mar "B & P. No 5" also H & Co No 8. thence

N $5\frac{1}{4}^\circ$ E 70 chs crossing Crystal Creek to post marked "C.P. Co
 thence N 85° E 18.50 chs to tree marked "C.P. Co" thence S $46\frac{1}{2}^\circ$
 E, crossing California line to pine on rocky point mar
 ked "C.P. Co" thence S $15\frac{1}{2}^\circ$ E 90 chs to mon of stone at base
 of hill, thence S $72\frac{1}{2}^\circ$ E 6.50 chs to mon of stone at base
 of hill; thence S $77\frac{1}{2}^\circ$ E 40 chs to mon of stone on east
 slope of "Sandy point"; thence S $46\frac{1}{2}^\circ$ E 25 chs to mon of
 stone, thence S $85\frac{1}{2}^\circ$ E 75 chs to mon of stone on summit
 north of rocky point; thence S $45\frac{1}{2}^\circ$ E 22 crossing Nevada
 Co's Survey, 87 Chains to mon of stone, thence S 61° E 20 chs
 to mon of stone, thence N $55\frac{1}{2}^\circ$ E 85 chs to stake in mon
 of stone thence S $63\frac{1}{2}^\circ$ E 120 chs to mon of stone on sage
 flat near large rock; thence S 38° E 27 chs to place of be
 ginning and containing within said above described
 boundaries exclusive of Nevada Co's survey Six thous
 and five hundred and Eighty eight and $\frac{539}{1000}$ Acres.
 Courses expressed from true Meridian; Magnetic Variation
 $16^\circ 30'$ East.

Kelly Colgrove } Chainmen, D B Scott, County Sur. Washoe Co. & D.
 Platt & Hibbard } By J A Beumsey, Deputy,

Plot of Survey



Scale 80. Chains to 1 inch
 County Surveyors Office
 Washoe City June 15th 1864.

I hereby Certify that the foregoing copy of field notes of surveys and the above plat presents a true description and delineation of the tract of land designated as surveyed by me April 28th 29th, 30th and May 12th & 13th, 1864.

D. B. Scott, County Surveyor for Washoe County N.T.,
By, J. A. Brumsey, Deputy.

Recorded at Request of J. A. Brumsey on 25th day of June 1864 at
30 min past 9 A.M.

P. E. Shannon
County Recorder

Survey No 249.F


Washoe County, Nevada Territory

Notes of a survey made for Thomas Mc Laughlin, Watson Sturtevant and David Brumfield of a certain piece or parcel of Wood land, situated, lying and being in the Red Hill District and about one mile south of the "Frank Miller" Ranch on Truckee River in the County and Territory aforesaid; of which tract of land the following are the boundaries, to wit: Beginning at a double Cedar Blazed & Marked "S. M. No 1." on North side of ravine; thence S. 76° E. 14.50. passing to the south side of ridge to a stake in pile of Stone, on a high ledge of rocks, and marked S. M. No 2, N. E. Cor. thence S. 62° W. 60.00. Chains, along crest of hill to a stake in pile of stone on apex of a yellow Rocky knoll and marked "S. M. No 3"; thence N 37° W. 17.50 chains to a cedar tree, one chain south of ravine and blazed and marked "S. M. No 4". Thence N 70½° E. 53.00 Chains passing down Ravine, to the place of beginning; and containing within said above described boundaries, Seventy Two & 97/100 Acres Courses expressed from the true Meridian, Magnetic Variation 16° 30' East.

Thos Mc Laughlin }
David Brumfield } Chainmen.

D. B. Scott, County Surveyor

Plat of Survey.



Scale 20. chains to 1 inch
County Surveyors Office.

Washoe City June 21st 1864.

I Hereby Certify, That the foregoing Copy of field notes of survey, on the above Plat presents a true description and delineation of the tract of land designated as surveyed by me April 19th 1864.

D. B. Scott, County Surveyor for Washoe County N.T.
By, S. W. Foreman, Deput

Recorded at Request of W. Sturtevant July 2. 1864 at 2. O. Clock P.M.

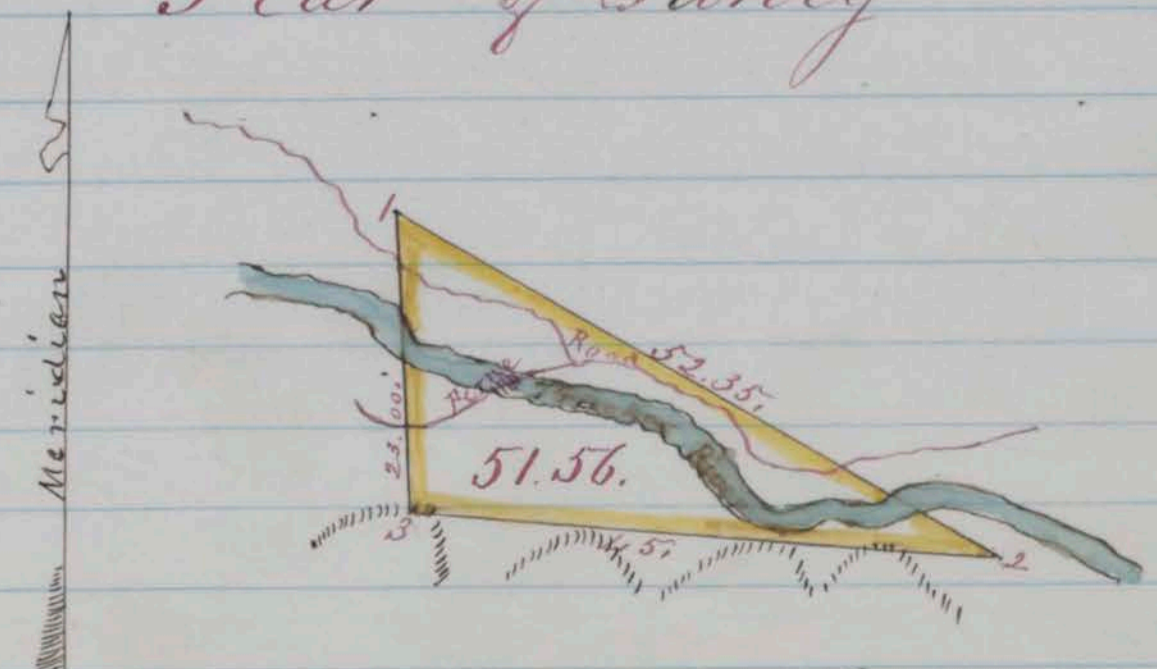
Survey No. 250 F.

Washoe County, Nevada Territory.

Notes of a Survey made for Watson Sturtevant, Thos McLaughlin and David Baumfield of a certain tract or parcel of agricultural land including all the water right and mill privileges thereon, situated, lying and being in Truckee Cañon about two miles east of Truckee Meadows and on Truckee River in the County and Territory aforesaid; of which tract of land the following are the boundaries, to wit; Beginning at a stake placed for the N. E. Corner of the Savage Mill site survey, on the North bluff of Truckee River and near the old immigrant road, Thence S. 59° E. 52.35 chains down said Truckee river and crossing to a stake on the South bank of river; and marked "S. M. & Co No 2". Thence N 85° W. 45.00 chains along the bluff of River to a stake marked "S. M. & Co. No 3". Thence North 23.00 chains recrossing Truckee River to the place of beginning; and containing within said above described boundaries, Fifty one and 56/100 Acres. Courses expressed from the true Meridian; Magnetic Variation 16° 30' East.

Thos McLaughlin }
David Baumfield } Chainmen. } D. B. Scott
County Surveyor

Plat of Survey



Scale 30 chains to 1 inch
County Surveyors Office

Washoe City June 21st, 1864.

I Hereby Certify, that the foregoing Copy of field notes of survey on the above Plat presents a true description and delineation of the tract of land designated as surveyed by me April 19th, 1864.

D. B. Scott, County Surveyor for Washoe County N. T.

By, S. W. Foreman,

Recorded at Request of W. Sturtevant July 2^d, 1864 at 2 o'clock P. M.

P. C. Shannon
County Recorder

Survey No. 263.F

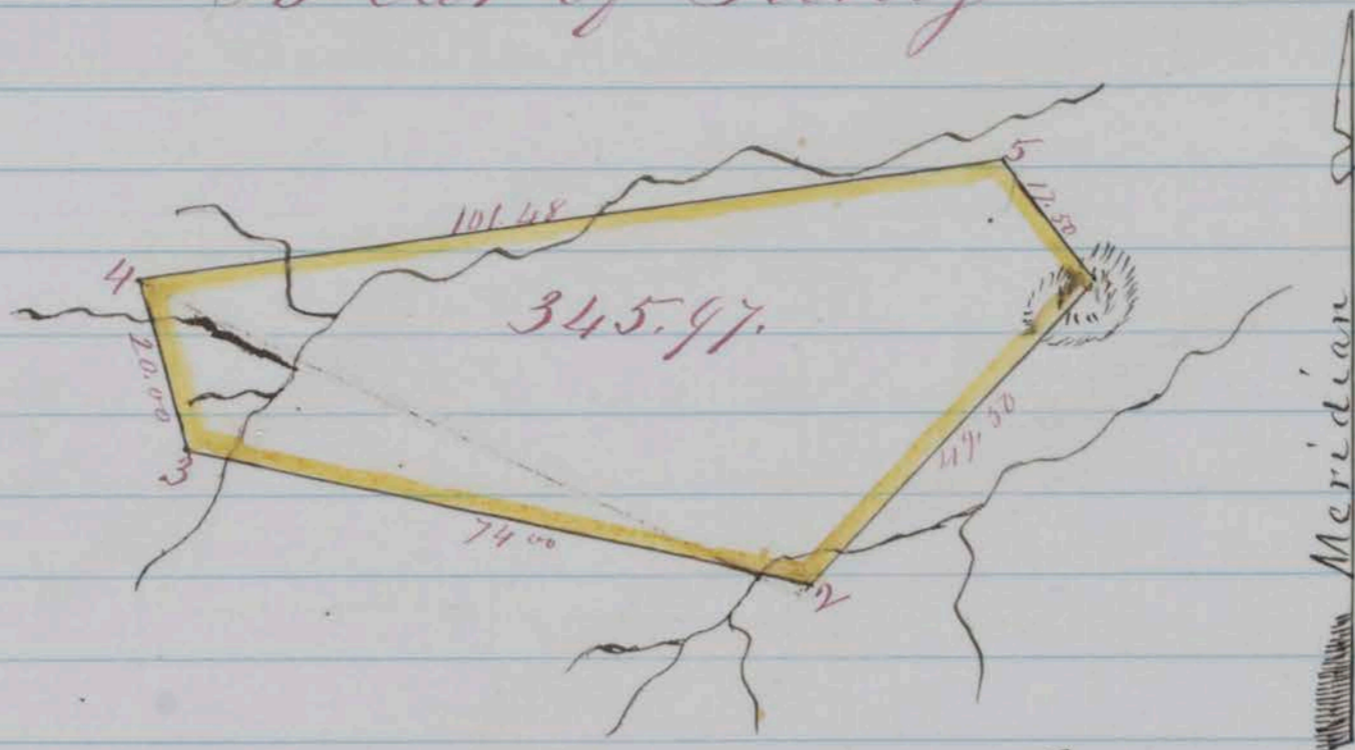
Washoe County, Nevada Territory

Notes of a survey made for Martin Thronson and Willis Thronson of a certain tract or parcel of Timber land situated lying and being on the Red hills about 6 miles east of the Big Meadows of Truckee River in the County and Territory aforesaid; of which tract of land the following are the boundaries, to wit: Beginning at a stake in a deep Ravine leading into Truckee River at Frank Millers "old Ranch and is marked" S & M No 4 for the S. W. corner of the Sturtevant and Mc Loughlin survey; and thence S. 37° E. 17.50 Chains to a stake on the Crest of a hill and marked "B & Co No 1" also marked "S & M No 3" for the S. E. corner of the Sturtevant & Mc Loughlin survey; thence S. 43° W. 49.50 Chains to a stake on the east side of a deep ravine and marked "B & Co No 2"; thence N 76° W. 74.00 Chains to a stake in a pile of Stone on a sharp knoll and marked "B & Co No 3"; thence N 13½° W. 20.00 Chains to a stake in a pile of Stone on hill side sloping N. E. and marked "B & Co No 4"; thence N 82¾° E 101.48 Chains to the place of beginning; and containing within said above described boundaries Three hundred forty five and 97/100 Acres. Courses expressed from the true Meridian Magnetic Variation 16° 30' East.

Joseph Brown }
J. H. Russel } Chairmen

D. B. Scott
County Surveyor

Plat of Survey



Scale 30 Chains to 1 inch
 County Surveyors Office
 Washoe City June 13th 1864

I hereby Certify, that the foregoing Copy of field notes of survey on the above Plat presents a true description and delineation of the tract of land designated as surveyed by me June 9th 1864.

D B Scott County Surveyor for Washoe County N.T.
 By S. W. Foreman Deput.

Recorded at Request of M. Thomson July 7, 1864 at
 6. O. clock P. M.

P. E. Shannon,
 County Recorder

Survey No 125. S.


Washoe County, Nevada Territory

Notes of a survey made for W. S. Chapman and H. H. Gies of a certain tract or parcel of Swamp and overflowed land, situated lying and being in Washoe Valley said tract being the southwest quarter of section 36, Township 17 North, Range 19 East in the County and Territory afore said; of which tract of land the following are the boundaries, to wit; Beginning at a post at the southwest corner of said Section 36. Marked "C x C No 1", thence running North 40.00 Chains to $\frac{1}{4}$ section post marked "C x C No 2" thence east 40.00 chains to post marked "C x C No 3", thence south 40.00 Chains to $\frac{1}{4}$ section post marked "C x C No 4" on Township line; thence west along said Township line 40.00 chains to the place of beginning and containing within said above described boundaries One hundred and Sixty acres. Courses expressed from the true Meridian. Magnetic Variation 14.30 East

H. H. Gies }
 S. A. Allen } Chainmen.

D. B. Scott
 County Surveyor

Plat of Survey



Scale 30 Chain to 1 inch
County Surveyors Office
Washoe City July 19th 1864.

I Hereby Certify, that the foregoing Copy of field notes of survey and the above Plat presents a true description and delineation of the tract of land designated, as surveyed by me July 18th 1864.

D. B. Scott, County Surveyor for Washoe County N.T.
Recorded at Request of H. H. Gries July 20, 1864 at 11.40. O.
clock A. M.

P. E. Shannon
County Recorder

Survey No. 242 F.

Washoe County, Nevada Territory

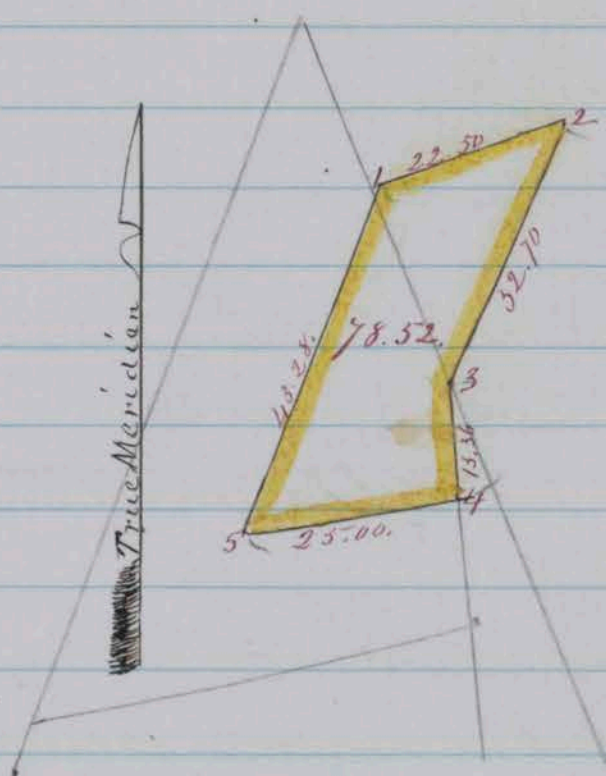
Notes of a survey made for John P. Dunken and Alexander Mc. Kenzie of a certain tract or parcel of wood land, situated, lying and being at and south of Spanish Ravine and about 3 miles northerly from Steam Boat Springs in the County and Territory aforesaid; of which tract of land the following are the boundaries, to wit: Beginning at a Juniper bush, blazed and marked "C x Co No 1" for the S. W. Corner of Crane and Browns Survey No 240 F; thence S. 71° E 22.50 chains along south line of said Crane & Browns survey, to their south east corner, on crest of a point; being a stake in pile of stone and marked "C x Co No 2"; thence S. 23° W. 32.70 chains crossing Spanish Ravine and passing over two points of hills to a stake marked "D x Co No 3"; thence S. 6° E. 13.36 chains to a pine tree 12 inches in diameter blazed and marked for corner "D x Co No 4"; thence S. 80° W. 25.00 chains

recrossing ridge and descending to valley to a stake in pile of stone at base of base of hill, and marked "D & Co No 5", thence N $19\frac{3}{4}^{\circ}$ E, 43.28. Chains recrossing Spanish ravine to the place of beginning, and containing within said above described boundaries seventy eight and $\frac{32}{100}$ Acres. Courses expressed from the true Meridian. Magnetic Variation $16^{\circ} 30'$ East.

J. P. Dunken }
A. Mc Kenzie } Chairmen.

D. B. Scott
County Surveyor

Plat of Survey



Scale 30. Chains to 1 inch
County Surveyors Office
Washoe City March 23, 1864

I Hereby Certify, that the foregoing Copy of field notes of survey, on the above Plat presents a true description and delineation of the tract of land designated as surveyed by me March 22, 1864.

D. B. Scott, County Surveyor for Washoe County N.T.

By S. W. Fosman

Recorded at Request of E. B. Wilson, 23 July, 1864
at 8. O'clock P.M.

P. C. Shannon
County Recorder

Survey No. 267.F

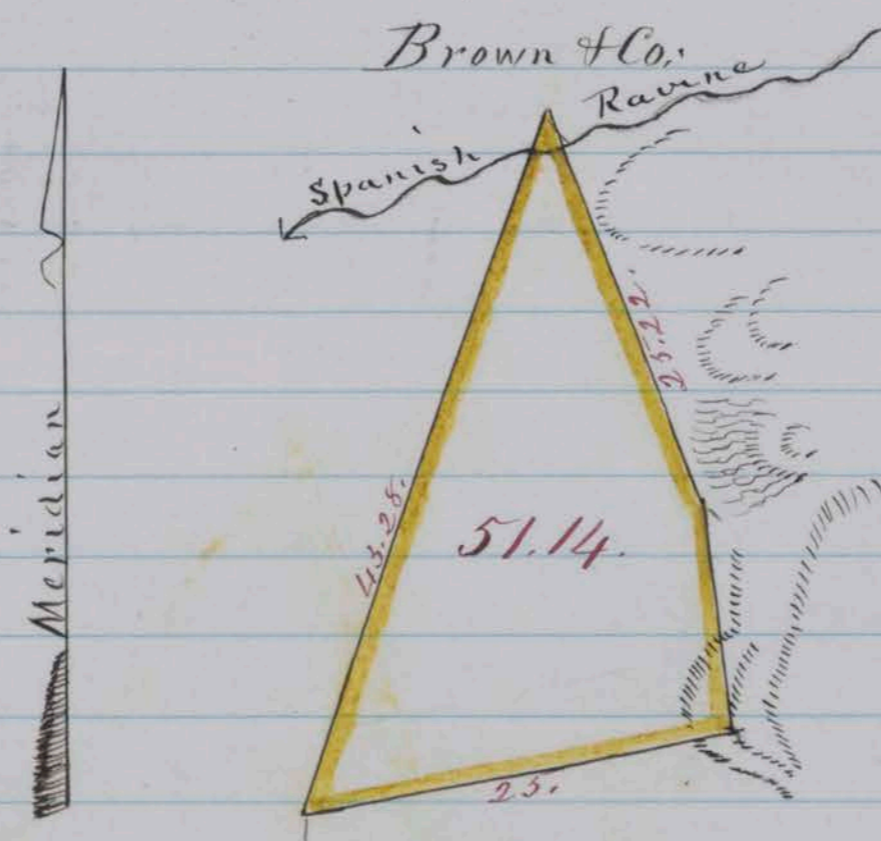
Washoe County, Nevada Territory
Notes of a Survey made for E. J. Lear & J. D. Lear of a certain tract or parcel of Timber land, situated, lying and being about 3 miles N & E from Steam Boat Springs Hotel and in the foot hills of the Washoe Range of Mountains in the County and Territory aforesaid, of which tract of land the following are the boundaries, to wit:
Beginning at a Cedar bush, on the north margin of

Spanish sarsine and blazed and marked "I & Co. No 4, also marked "C & Co. No 1." for the S.W. Corner of Crane & Browns Survey; thence S. $19\frac{3}{4}^{\circ}$ E. 25.22 Chains to a stake in pile of stone and marked "I & Co No 3" also marked "D & Co No 3"; thence S. 6° E 13.36. Chains passing over point of hill to a pine tree 12 inches in diameter and blazed and marked "L & Co No 2", also marked "D & Co No 4"; thence S. 80° W. 25.00 chains passing over point of hill to a stake in pile of stone and marked "I & Co No 1, also marked "D & Co No 5, and being at the base of hill on a flat sloping west; thence N $19\frac{3}{4}^{\circ}$ E 43.28 Chains along base of hills to the place of beginning; and containing within said above described boundaries Fifty one and $\frac{14}{100}$ acres. Courses expressed from the true Meridian; Magnetic Variation $16^{\circ} 30'$ East.

E. J. Lear }
S. W. Foreman } Chainmen,

D. B. Scott
County Surveyor.

Plat of Survey



Scale 15 Chains to 1 inch

County Surveyors Office

Washoe City July 15, 1864.

I. Heseby Certify, that the foregoing copy of field notes of Survey, on the above Plat presents a true description and delineation of the tract of land designated as surveyed by me July 14th, 1864.

D. B. Scott, County Surveyor for Washoe County N.T.

By. S. W. Foreman, Deft.

Recorded at Request of J. P. West July 23, 1864 at 8.35. O'clock P.M.

P. C. Shannon,
County Recorder

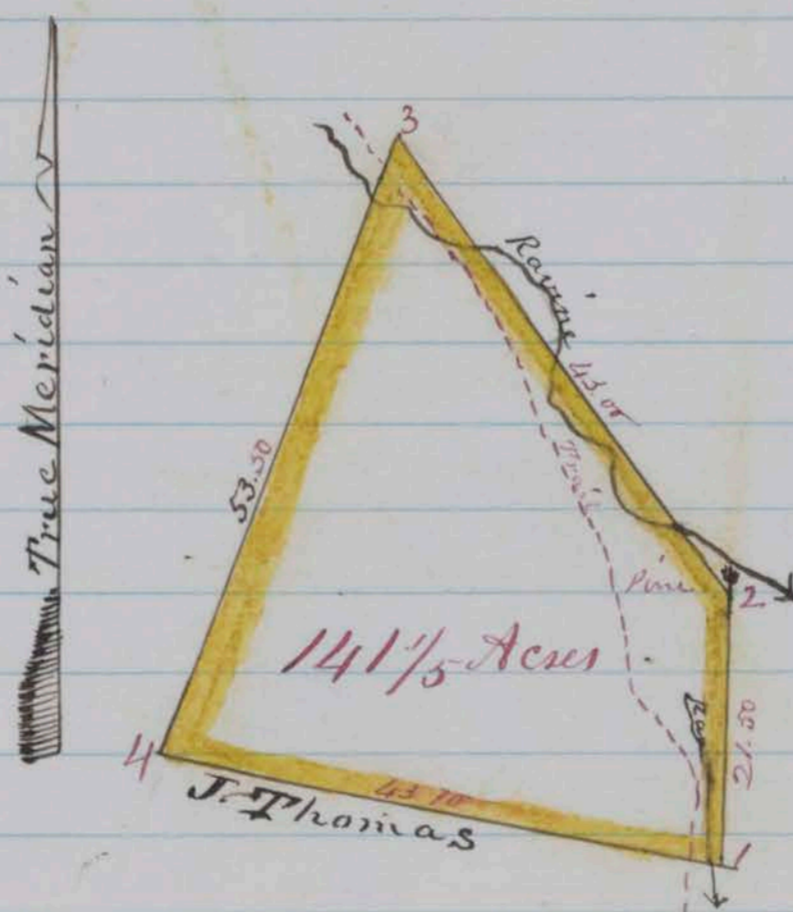
Survey No 182 H

Washoe County, Nevada Territory

Notes of a Survey made for Thomas McDermott and William Stoker of a certain tract or parcel of Timber Land situated lying and being about one half mile N.W. of the mouth of Thomas Canon in the County and Territory aforesaid; of which tract of land the following are the boundaries to wit; Beginning at a post in rock mound (Marked for Corner "Mc x S. No 1" on east side of small ravine and trail about one fourth of a mile North of Thomas Canon. Thence running North 21.50 Chains to a yellow pine (on steep North slope of hill, 2 Chains south of a deep ravine) crossed and marked for Corner "Mc x S No 2". Thence N. $37\frac{1}{2}$ ° W. 43.00 Chains to a post in rock mound on flat marked for Corner "Mc x S No 3". Thence S. $18\frac{1}{4}$ ° W. 53.30 Chains to a post on steep south slope of hill on Thomas line marked for Corner "Mc x S. No 4". Thence S. $83\frac{1}{2}$ ° E 43.10 Chains with Thomas line to the place of beginning; and containing within said above described boundaries One hundred and forty one and one fifth acres. Courses expressed from the true Meridian, Magnetic Variation 16.30 East

Thomas McDermott } A J Hatch, Deputy
William Stoker } Chainmen. County Surveyor

Plat of Survey



Scale 30. Chains to 1 inch
County Surveyors Office
Washoe City July 12th, 1864.

I. Hereby Certify, That the foregoing Copy of field notes of Survey and the above Plat presents a true description and delineation of the tract of land designated as surveyed by me July 11th 1864.


D. B. Scott County Surveyor for Washoe County, N. T.

Recorded at Request of McDermott Aug. 4, 1864 By A. J. Hatch, Deputy
at 4.40. O'clock P.M., P. C. Shannon. County Recorder

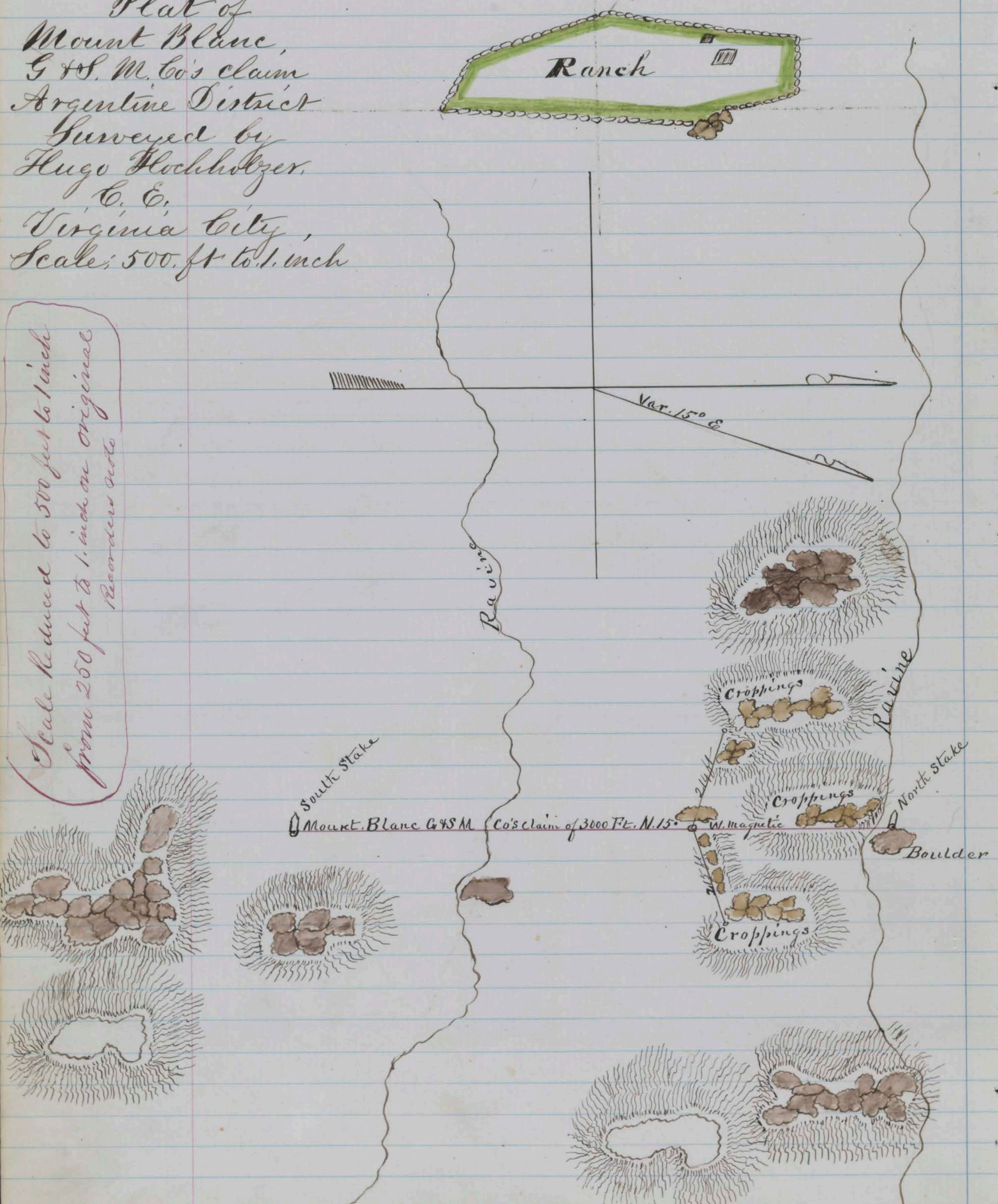
The undersigned Certifies this Plat
being a true and Correct representation of the Survey made
of Said Mount Blanc G & S M Co's claim in Argentine
District on the 3^d day of Aug, 1864.

Hugo Hochholzer, C. E.,

Plat of
Mount Blanc,
G & S. M. Co's claim
Argentine District
Surveyed by
Hugo Hochholzer,
C. E.,
Virginia City,
Scale: 500. ft to 1. inch



Scale Reduced to 500 feet to 1 inch
from 250 feet to 1. inch on original
Recorder's note



Recorded at Request of Leonard Jones on the 5th day of August A.D. 1864
at 30 min past 12. P.M. P. C. Shannon, County Recorder


Survey No 147 B.

Washoe County, Nevada Territory

Notes of a survey made for P. E. Shannon, W. P. McIntyre and A. E. Shannon of a certain tract or parcel of coal agricultural and timber land, situated lying and being on the hill east of Dog Valley Creek and about 2 miles North easterly from Crystal Peak in the County and Territory aforesaid, of which tract of land the following are the boundaries, to wit: Beginning at a yellow pine tree 2 ft in diameter blazed and marked for corner "S & Co No 1, which tree stands at the head of ravine, which discharges in Truckee River below "Sand Point" thence running N. 25 1/2° W. 95 chs to post marked "S & Co No 2" from which pine blazed and marked B.T. bears N. 53 3/4° E. 36 links distant, thence S 64 1/2° W 70 chs to post marked "S & Co No. 3." from which yellow pine 2 1/2 ft in diameter blazed and marked B.T. bears S 50° W. 22 links distant, thence S. 25 1/4° E 95 chs to post marked "S & Co No 4" on slope of hill east of Dog Creek from which yellow pine 2 1/2 ft in diameter marked B.T. bears S. 61 1/2° E. 25 links distant thence N 64 1/2° E. 70 chains to the place of beginning; and containing within said above described boundaries six hundred and sixty five acres. Courses expressed from the true Meridian, Magnetic Variation 16° 30' East.

R Fox }
 Geo McAdams } } Chainmen }
 D B Scott County Surveyor }
 By J A Brumsey, Deputy
Plat of Survey

Recorded at Request of P. E. Shannon Aug 8th 1864 at 7 o'clock P. M.
 P. E. Shannon.
 County Recorder



Scale 30 Chains to 1 inch
 County Surveyors Office
 Washoe City, August 3, 1864

I Herby Certify, that the foregoing copy of field notes of survey and the above Plat Presents a true description and delineation of the tract of land designated as surveyed by me July 27, 1864. D. B. Scott, County Surveyor for Washoe County, N. T. By J. A. Brumsey, Deputy

Survey No 183. H.

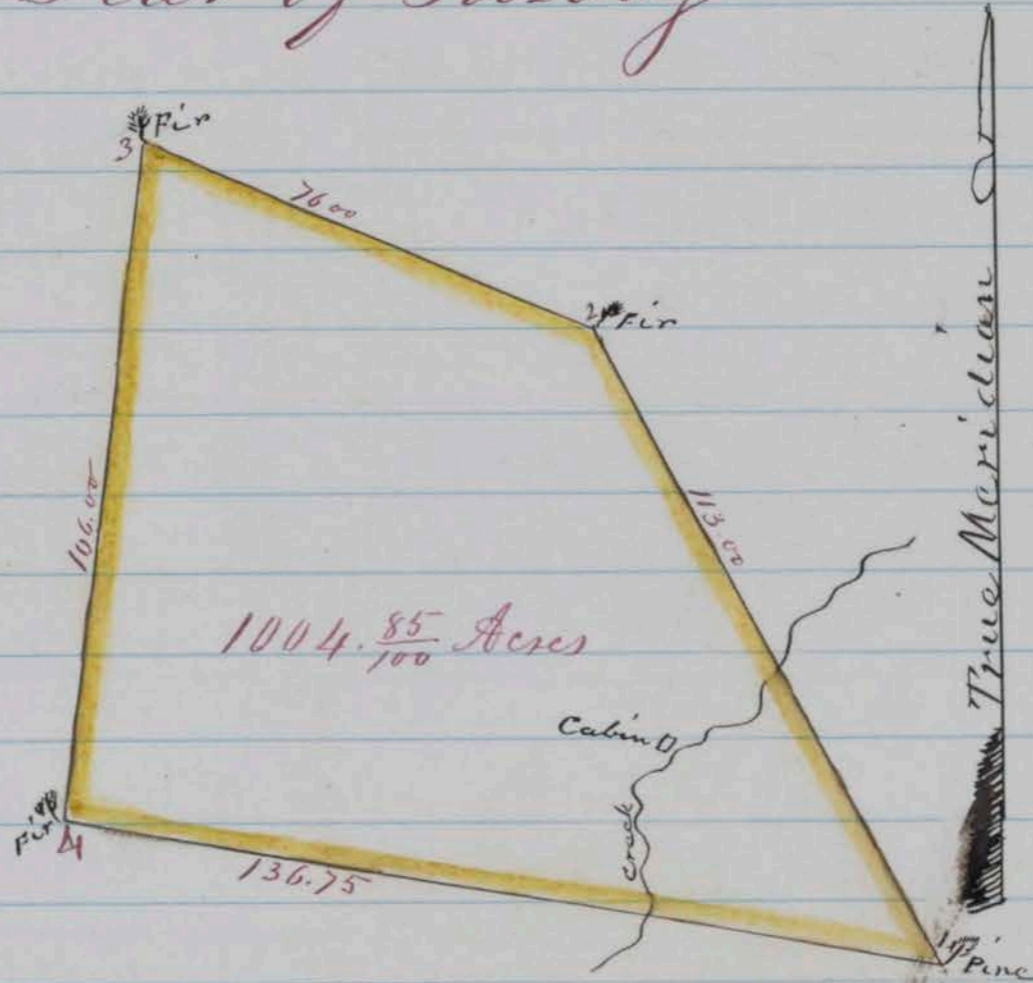
Washoe County, Nevada Territory

Notes of a survey made for C. W. Campbell, Frederick Bowers P. B. Allen and Wesley Stanley of a certain tract or parcel of Timber land situated lying and being on the West slope of the Washoe range of Mountains about 4 miles west of Thomas Meadows in the County and Territory aforesaid; of which tract of land the following are the boundaries, to wit: Beginning at a pitch pine 3 feet diameter crossed and marked for corner "B & Co No 1" on south side of New road leading to Bowers & Co's Cabin thence running N. 27° W. 113.00 Chains to a fir on rocky ridge crossed and marked for corner "B & Co No 2", Thence N 68° W. 76.00 chains to a fir 2 feet diameter on south slope of hill crossed and marked for corner "B & Co No. 3", Thence S. 7° W. 106.00 chains to a fir 2 feet diameter on SW point of hill crossed and marked for corner "B & Co No 4" thence S. 80° E 136.75 chains to the place of beginning; and containing within said above described boundaries One thousand and four and $\frac{85}{100}$ Acres Courses expressed from the true Meridian; Magnetic Variation 16° 30' East.

C. W. Campbell }
 Fredk Bowers } Chainmen

A J Hatch Deputy
 County Surveyor

Plat of Survey



Scale 40 Chains to 1 inch
 County Surveyors Office
 Washoe City July 18th 1864

I Herby Certify that the foregoing Copy of field notes of survey and the above Plat presents a true description and delineation of the tract of land designated as surveyed by me July 15th 1864.

D. B. Scott County Surveyor for Washoe County N.T.
 By A J Hatch Deputy

Recorded at Request of F Bowers on 13 Aug 1864 at 2 o'clock PM

P. E. Shannon,
 County Recorder

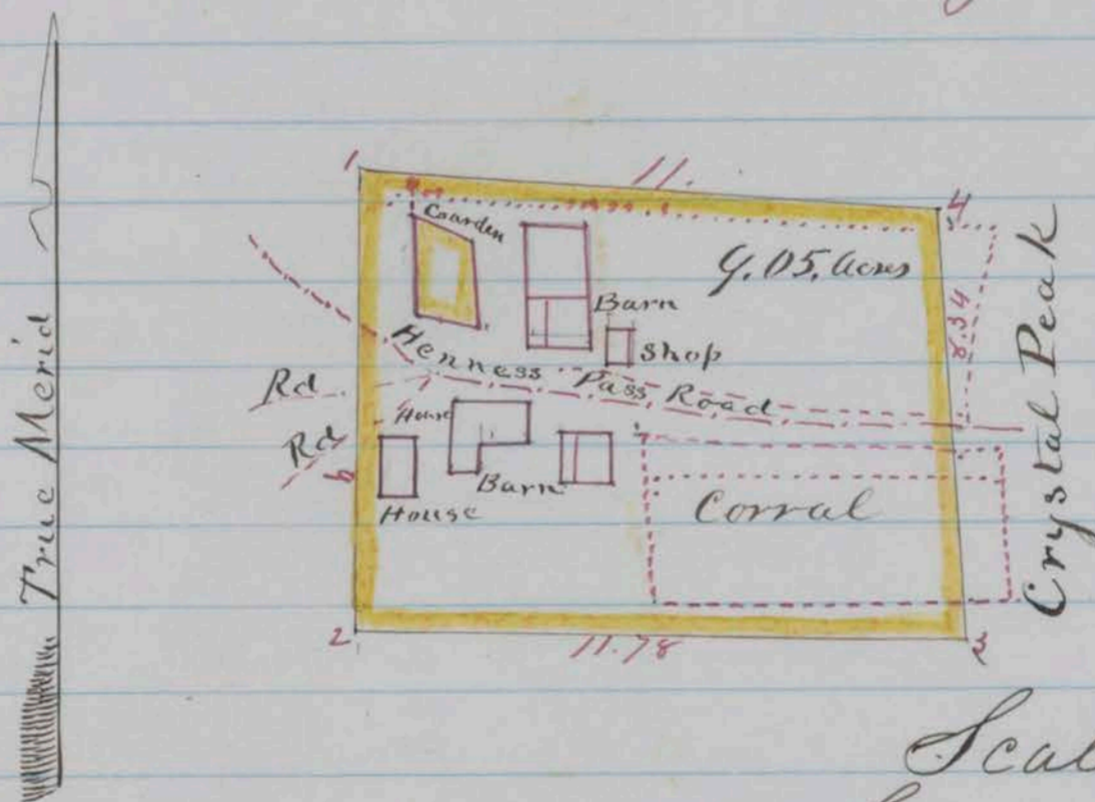
Survey No 199.B.

Washoe County, Nevada Territory

Notes of a Survey made for J Frankenthal of a certain tract or parcel of land situated lying and being on the west of Crystal Peak and embracing the property known as Bulls Station in the County and Territory aforesaid; of which tract of land the following are the boundaries to wit; Beginning at a stake in a pile of stone below Hennes Pass Road; thence running south crossing Hennes Pass Road 9 chains to stake in pile of stone; from which S. E. Cor of House bears N 40° E and N W Corner of Barn bears N 60° E. thence east 11.78. Chains to stake in pile of stone, thence N 4° W. passing through Corral and Crossing Hennes Pass Road 8.34 Chains to stake in pile of stone by line of fence posts; Thence with line of fence posts N 86° W 11 chs to the place of beginning; and containing within said above described boundaries nine and $\frac{65}{100}$ Acres. Courses expressed from the true Meridian. Magnetic Variation 16° 30' East.

D. M. Bull }
J Frankenthal } Chairman } D. B. Scott, County Surveyor
By J. A. Brumsey, Deputy

Plat of Survey



Scale 5 Chains to 1 inch
County Surveyors Office
Washoe City September 3, 1864

I Herby Certify, that the foregoing Copy of field notes of Survey on the above Plat presents a true description and delineation of the tract of land designated as surveyed by me September 1st, 1864,

D. B. Scott County Surveyor for Washoe County Nd

By J. A. Brumsey Deputy

Recorded at Request of J Frankenthal Sep 14, 1864
at 11.20. O'clock A.M.

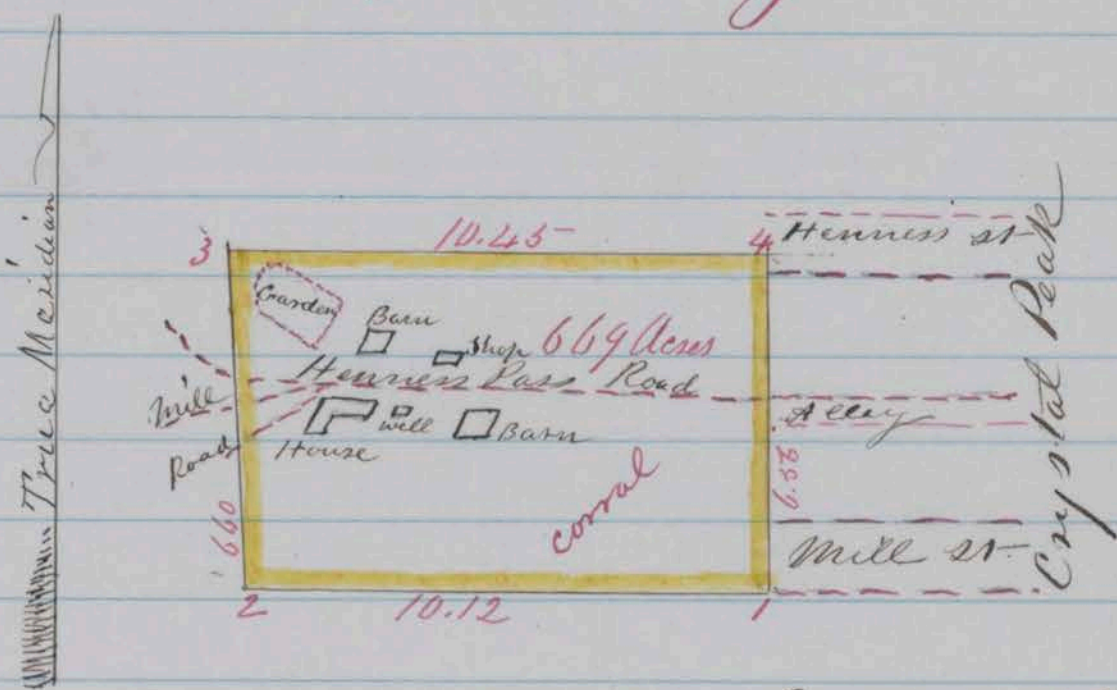
P. C. Shannon,
County Recorder

Survey No 200. B. Washoe County, Nevada Territory

Notes of a survey made for J Frankenthal of a certain tract or parcel of land situated lying and being on the west of Crystal Peak and embracing the property known as Bulls Station in the County and Territory aforesaid, of which tract of land the following are the boundaries, to wit: Beginning at a stake in pile of stone on the N W corner of Block 3 in the town of Crystal Peak, thence running with south line of Mill St $N 88\frac{1}{4}^{\circ} W$. 10.12 chains to stake in pile of stone. thence North 6.60 chains to stake in pile of stone. thence $S. 88\frac{1}{4}^{\circ} E$. 10.45 chains to stake on west line of Survey of Crystal Peak. 30 feet from N W corner of Block 2 thence with west line of survey of Crystal Peak bearing $S. 13\frac{1}{4}^{\circ} W$. 6.56 chains to the place of beginning and containing within said above described boundaries six and 69/100 Acres. Courses expressed from the true Meridian, Magnetic Variation $16^{\circ} 30'$ East.

D. M. Bull }
J Frankenthal } Chairman
D. B. Scott, County Surveyor
By J A Brumsey, Deputy

Plat of Survey



Scale 5 Chains to 1 inch

County Surveyors Office
Washoe City September 17th 1864

I Hereby Certify, that the foregoing Copy of field Notes of Survey on the above Plat presents a true description and delineation of the tract of land designated as surveyed by me September 16. 1864,

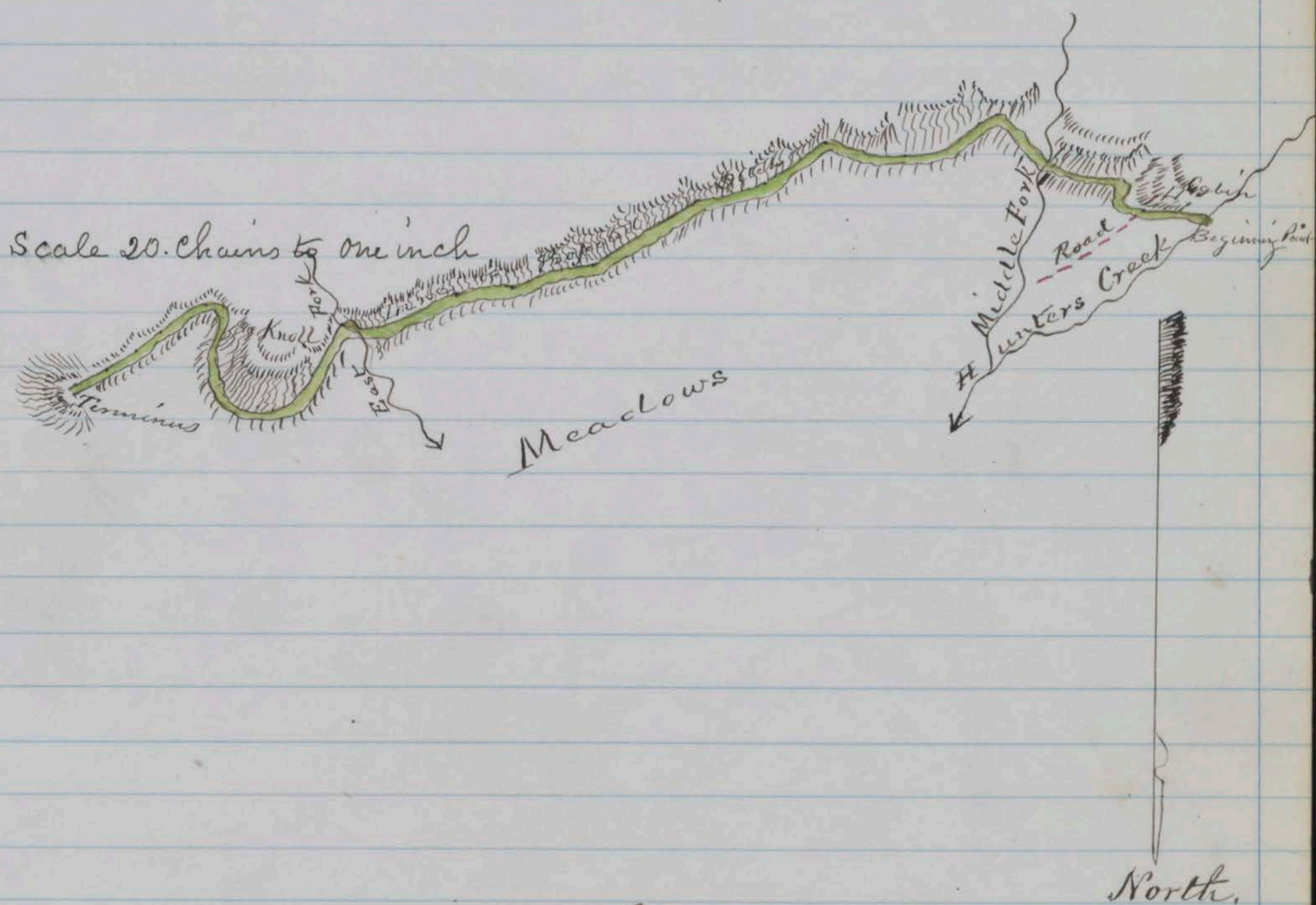
D B Scott, County Surveyor for Washoe County NV,
By J A Brumsey Deputy

Recorded at Request of J Frankenthal 22 Sep. 1864
at 12 O Clock, M

P E Shannon
County Recorder

Notes of a Survey of a Ditch made for S. Homer and B Taylor on the divide between Hunters and Evans Creeks on the Washoe range of Mountains. West of Truckee Meadows in Washoe County, Nevada Territory, of which line of Ditch the following is a description to wit: Beginning at a point on the main fork of Hunters Creek about three chains north of a Cabin on north side of road. Thence winding along the base of hills 25 chains to a point on the middle fork of Hunters Creek, which point is $S 65^{\circ} E$ from the place of beginning. Thence winding along the northerly slope of Mountain the general direction being $N 70^{\circ} E$ 2.00 chains to the east fork of said Creek. Thence winding around a rocky knoll 37.00 chains to a point on gentle northerly slope of Mountain thence following along said slope, the course being $N 45^{\circ} E$ 18.00 chains to the terminus about one mile west of the Clipper Mill, on steep south easterly declivity of Mountain descending into Evans Creek. The line of said ditch being marked and designated by blazed trees and logs, and by grade pegs set at a distance of two rods apart, throughout the entire length (one mile and seventy two chains) and having a fall of sixteen ^{feet} to the mile.

Plan of Ditch



Galena, Aug 29th, 1864

I hereby Certify that the foregoing Copy of field Notes and the above plan presents a true description and delineation of the ditch designated as surveyed

by me. August 25th, 26th & 27th A.D. 1864.

A. J. Hatch, C. E.,
Recorded at Request of Judge C. C. Goodwin on 23rd day
of September A.D. 1864 at 20. min past 3. P. M.

P. C. Shannon
County Recorder

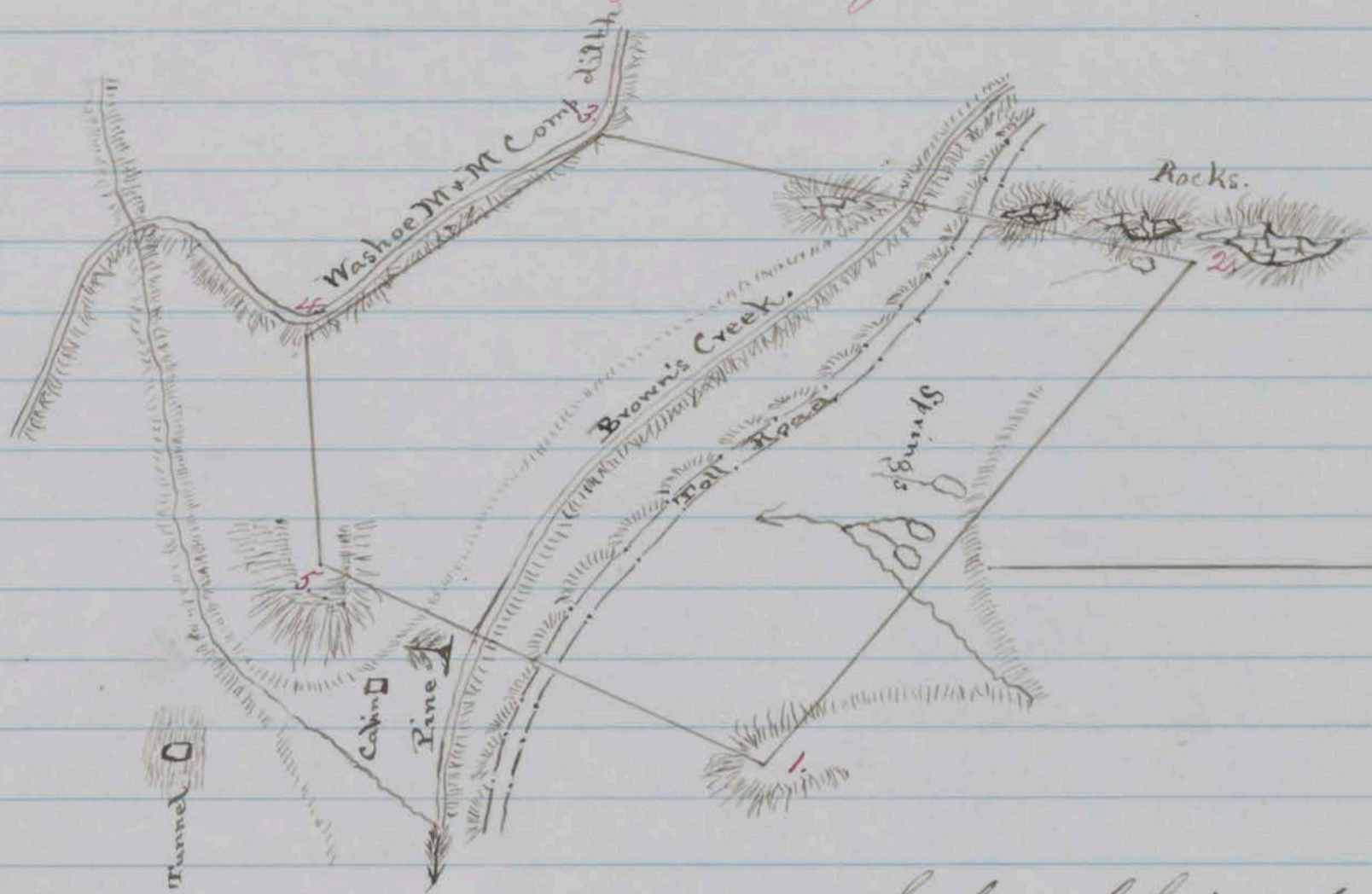
Survey No 129 "S." Washoe County, Nevada Territory.

Notes of a survey made for Thomas J. Taylor of a certain tract or parcel of Mineral land, situated lying and being on Browns Creek about one half mile westerly from Pleasant Valley and on the road leading from said Valley to Galena in the County and Territory aforesaid; of which tract of land the following are the boundaries, to wit: Beginning at a post for northeast corner marked "T. J. T. No 1" standing on ridge 5.50 chains north from said Browns Creek; thence running $N 48^{\circ} \frac{3}{4}' W$. along hillside above several springs 12.00 chains to a post below a rocky ridge, from which a post marked "T. J. T. No 2" standing on south side of a smooth faced rock bears $S 48^{\circ} \frac{3}{4}' E$. 50 links; thence $S 13^{\circ} \frac{1}{2}' W$. 11.00 chains, crossing said creek and ascending hillside to a post for corner marked "T. J. T. No 3" on north bank of the Washoe Mining and Manufacturing Comp. ditch; thence $S 34^{\circ} E$. along northeasterly side of said ditch 6.36 chains to a post on the northerly side thereof marked "T. J. T. No 4"; thence $N 88^{\circ} 55' E$ and descending hillside, 14.20 chains to a post for southeast corner standing on a apex of a low ridge, and marked "T. J. T. No 5"; thence $N 25^{\circ} E$. 8.82 chains passing about 20 feet west of a pine tree, recrossing said creek and ascending ridge to the place of beginning; and containing within said above described boundaries Eleven (11.00) Acres. Courses expressed from the true Meridian; Magnetic Variation 17° East.

} Chainmen

D. B. Scott
County Surveyor.

Plat of Survey



Scale 4 Chains to inch.

County Surveyor's Office.

Washoe City, October 17th 1864

I hereby certify, that the foregoing copy of field notes of survey, and the above Plat presents a true description and delineation of the tract of land designated, as surveyed by me, October 15th 1864.

D. B. Scott.

County Surveyor for Washoe County, N. S.

Filed for Record at Request of J. Taylor Nov 3. 1864 at 8 o'clock A.M.

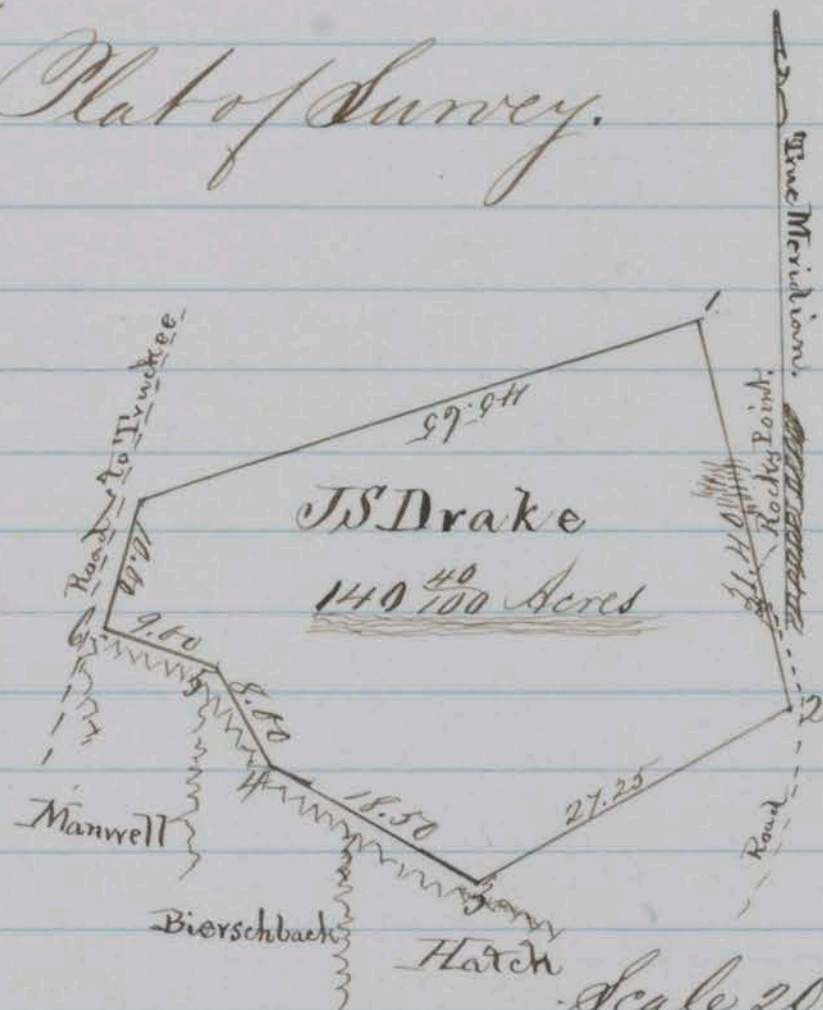
Geo. C. Galley,
County Recorder.

State of Nevada, Washoe County.

Notes of a Survey made for J. S. Drake of a certain tract or parcel of Sage Land lying and being adjoining and north of J. J. Hatch's Ranch in Lower Galena in the County and State aforesaid of which tract of land the following are the boundaries to wit: Beginning at a post in mound of stone marked for corner "D. N. 1" on N. W. side of trail leading from Hatch's Ranch to Browns Creek and being about 17.00 chains north of a rocky point at the Western base of Galena Hill Thence running S 12 1/2° E 31.40 chains to a post in rock mound on West side of Galena Hill grade marked for corner D. N. 2 Thence S 61 3/4° W 27.25 chains to a post for corner marked D. N. 3 in the North line of Hatch's fence Thence N 60° W 18.50 chains to post for corner marked D. N. 4 in J. Bierschback north line of fence Thence N 36 1/4° W 8.00 chains to a post for corner marked D. N. 5 in S. Kammell's north line of

fence Thence $N 65^{\circ} W$ 9.00 chains to post marked for corner D No 6 at G Mannell's N.W. corner Thence $N 17^{\circ} E$ 10.00 chains to post in mound of stone on East side of Truckee Road marked for corner D No 7 Thence $N 71^{\circ} E$ 45.65 chains to the place of beginning, containing within said above described boundaries One hundred and forty & $\frac{40}{100}$ Acres

Plat of Survey.



Galena December 24, 1864 I hereby certify that the above copy of field notes and and plat of survey presents a true ^{description and} delineation of the tract of land designated as surveyed by me Dec 22nd 1864

J. J. Hatch
Surveyor

Filed for Record at the request of J. S. Drake Dec 26th A.D. 1864 at 45 min. past 2. P.M.


Geo. C. Calzst
County Recorder.

U.S. J. Rev
Stamp, Oct 5.

Notes of a survey made for R. J. Ferguson of a certain tract or parcel of land for agricultural and milling purposes; situated lying and being, about one and one half miles below "Konuck's Hotel", on the south side of Truckee River, and adjoining the survey for S. M. Haight on the East; in the County of Washoe and State of Nevada and more particularly described as follows to wit: Beginning at the water edge of Truckee River 50 links from N.E. cor of survey for S. M. Haight post marked "S. M. H. No 4" and "P. No 1" Thence along East line of said Haight survey bearing $S 7^{\circ} E$ 12.00 chains to post marked "P. No 2" Thence East 36.00 chains to post marked "P. No 3" thence North 15 chains to post on flat near river marked "P. No 4" thence $S 83^{\circ} E$ 28.00 chains to the place of beginning; and containing within

said above described boundaries Thirty seven and
 Thirty one, one Hundredth Acres. Courses expressed
 from the true Meridian Magnetic Variation $16^{\circ}30'$ East
 P. D. Hamblin } Claimant J. A. Brumsey
 Geo. W. Adams } Surveyor

Plat of Survey



Scale 20 chs to 1 inch
 Crystal Peak, Nevada
 March 24th, 1865.

I hereby certify, that the foregoing copy of field notes
 of survey, and the above Plat, presents a true des-
 -cription and delineation of the tract of land des-
 -ignated as surveyed by me, March 23^d 1865
 J. A. Brumsey
 Surveyor

Filed for Record this the 30th day of March A.D.
 1865 at 30 min. past 4 P.M.

Geo. C. Capts
 County Recorder.

County of Washoe, State of Nevada.
 Copy from field notes on preliminary survey made
 for The Truckee Canal, ~~Co.~~ and Mill Company
 for a water ditch, canal or flume, contemplated
 on being constructed to divert water from Truck-
 -ee River for propelling Mill machinery, and
 for such other purposes as the above locations may
 see proper to use it. The above designated survey
 commences on East side of Truckee River at a
 post marked Station C, placed at low water
 mark, at the point marked "A" on the above Plat
 of survey, which point is about one and one half
 mile above the foot of the first canyon on said
 river southerly from the mouth of Log Creek.
 From A to C, crossing depression above point of
 projecting mountain ridge, Stations are
 marked progressively and placed forty rods
 apart, on assumed grade line of 3.20 feet per

mile fall. From A to B, on depression back of a rocky bluff extending to river at foot of cañon, the general course of grade line is northerly; the distance, as marked on post, St. 12/2, placed on hill side 11.00 feet above depression is $1\frac{3}{8}$ miles, and grade consumed five feet. From B to Station 31, at C, the general course of grade line continues northerly along hillside, the distance is $2\frac{1}{16}$ miles - total from A to C, $3\frac{3}{8}$ miles, and grade consumed 7.40 feet - total fall from A to C, 12.40 feet. From C to D, at Station 36, the general course of grade line is easterly, over upper sage flat under base of mountain; the distance is $3\frac{1}{8}$ miles - total from A to D seven miles; and grade consumed, including a fall or drop of 38.00 feet made from Station 33 to 34 to avoid mountain slope, 48.00 feet, - Total fall from A to D 60.40 feet. From D to F, at surface of water in river at mouth of a small creek emptying feet of Mike's Ranch, distant about one half mile, the fall is 250.00 feet. Making total fall in river from A to F, - 310.40 feet. Deduct for grade consumed 22.40 - Available head of water 288.00 feet.

County Surveyors Office
Washoe City, March 24th 1865.


U.S.P. Rev.
Stamp, 5 cts.

I hereby certify, that the foregoing copy from field notes of survey to be correct, and the within Plat of survey showing the course of river from the California State line to Hunters Station, together with grade line of proposed ditch as surveyed, to be approximately so in accordance with survey, as made by me, and completed March 18th, 1865.

D. B. Scott
County Surveyor for
Washoe County
Nevada

Filed for Record at the Request of M. Dean this
the 31st day of March A. D. 1865 at 30 min. past 3 P. M.

Geo. C. Cabot,
County Recorder.




Plot of
on Scale of

California State Line.



Survey
of mile trenches.






Notice of Possessory Claim.

State of Nevada, Washoe County.

State Stamp,
5 cts.U. S. Rev.
Stamp 5 cts.

Notes of a Survey made for Andrew Copley of a certain tract & parcel of Agricultural Land, situated lying and being near and North East of J. Drake's Ranch about one mile North of Lower Valena in the State and County aforesaid; of which tract of land the following are the boundaries, to wit: Beginning at a post marked for corner at foot of hill about 10.00 chains N. E. of J. Drake's N. E. corner, thence running $N 80^{\circ} W 16.00$ chains to a post marked for corner Thence $N 10^{\circ} E 47.00$ chains to a post marked for corner thence $S 80^{\circ} E 16.00$ chains to a post marked for corner thence $S 15^{\circ} W 47.50$ chains along foot of hills to the place of beginning; and containing within said above described boundaries Sixty one and one Tenth Acres (Acre) expressed from the true Meridian; Magnetic Variation $16^{\circ} 30'$ East.

Plat of Survey.



Scale Ten Chains to One inch.

I hereby certify, that the foregoing copy of field notes and the above Plat presents a true description and delineation of the tract of Land designated, as surveyed by me, April 29th 1865
C. J. Hatch Surveyor.

State of Nevada }
County of Washoe } ss.

Andrew Copley Being duly sworn, upon oath deposes and says that he is a citizen of the United States, over the age of twenty-one years, that under and by virtue of the provisions of the Act of the Legislature of the State of Nevada entitled an Act prescribing the mode of maintaining and defending possessory actions of Public Lands in the

State, passed March 9, 1865 he has located and taken up for grazing, & agricultural purposes, the above described tract of land, situated, lying and being in the State and County aforesaid. And affiant further says, that his lines as above described do not embrace more than one hundred and sixty acres of land, and that he holds no other claims under said Act, and that to the best of his knowledge and belief the said lands are not claimed under any existing title.

Subscribed and sworn to before me this 4th day of May A.D. 1865

Geo. C. Cabot

Geo. C. Cabot

County Recorder

Filed for Record May 4th 1865 at 2 o'clock P.M.

Geo. C. Cabot
County Recorder

U.S. T. Rev.
Stamps, 5 cts.

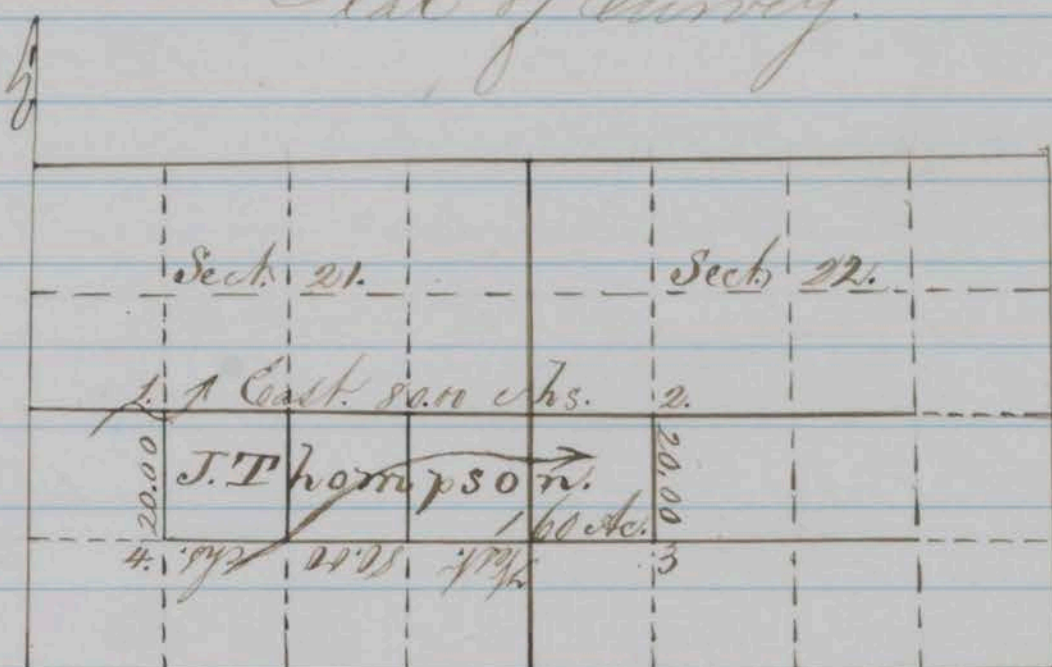
State Stamp,
5 cts.

Notes of Survey made for Jessa Thompson of a tract of land situated in Washoe County, Nevada, and described as follows, to wit: The Northeast quarter of Southwest quarter, and North half of Southeast quarter of Section No. Twenty-one (21) and Northwest quarter of Southwest quarter of Section No. Twenty-two, (22) all in Township Nineteen (19) North, Range Twenty (20) East from the Mt. Diablo Meridian. Beginning at a post placed for the Northwest corner of said tract on northern side of a slough, and marked "J.T. No. 1"; thence running East on a legal subdivision line. Eighty (80) chains to a post for Northeast corner, marked "J.T. No. 2"; thence South (at nine chains post in line on bank of large slough marked "J.T. No. 3") Twenty (20) chains to Southeast corner, crossing to south side of said slough; thence West Eighty (80) chains, recrossing said slough to a post for Southwest corner marked "J.T. No. 4"; thence North Twenty (20) chains to the place of beginning; and continuing within said above described boundaries One hundred and sixty (160) Acres. Surveyed May 5th 1865. Courses expressed from true meridian; magnetic variation 17° East.

Chairmen
Joseph Dickey
John Garrett

G. B. Scott
County Surveyor for
Washoe County, Nevada.

Plat of Survey.



Truckee Meadows,
May 6th 1865

I hereby certify that the foregoing Notes of Survey and above Plat presents a true description and delineation of the tract of land designated, as surveyed by me. May 5th 1865.

D. B. Scott
County Surveyor for
Washoe County, N.

State of Nevada ³
County of Washoe ³ Jesse Thompson being duly sworn upon oath deposes and says that he is a citizen of the United States, over the age of twenty-one years, that under and by virtue of the provisions of the Act of the Legislature of the State of Nevada entitled an Act prescribing the mode of maintaining and defending possessory actions of Public Land in the State, passed March 9, 1865 he has located and taken up for grazing & agricultural purposes, the above described tract of land, situated, lying and being in the State and County aforesaid. And affiant further says, that his lines as above described do not embrace more than one hundred and sixty acres of Land and that he holds no other claim under said Act, and that to the best of his knowledge and belief the said lands are not claimed under any existing title.

Jesse Thompson
Subscribed and Sworn to before me this 6th day of May A.D. 1865.
Geo. C. Cabot

County Recorder.

Filed for Record at the Request of Jesse Thompson
May 6th A.D. 1865 at 30 min. past 4 P.M.
Geo. C. Cabot County Recorder

U.S. I. Rev
Stamp. 5 cts
State Rev.
Stamp. 5 cts.

Notice of Record.

Notice is hereby given to all persons, that we the undersigned, being the sole and legal owners of a certain Water Ditch from the Truckee River on the Big Meadows, in Washoe County, Nevada; said ditch being located originally, in the year 1861, and constructed by Eng, Owen and Frost, from whom we derive title, in 1862, for irrigating and domestic purposes on their farms on said Meadows, have caused a survey of said ditch to be made, and measurements of its capacity taken by J. B. Scott County Surveyor of said Washoe County, as appears from this Notice and Plat of survey duly certified to and appended for record to this Notice. Now, therefore, we now, as heretofore do claim, and shall continue hereafter to claim for the purposes heretofore designated on our respective farms, and by virtue of possession and priority of right acquired by location and actual diversion, so much of the water natural to and flowing in said Truckee River at a point opposite to the head of said ditch, as shall, at all times, fill said ditch to its utmost capacity, which we have ascertained from measurements made by said J. B. Scott as appears in his appended Notice of Survey, to be a flowing volume three feet nine inches (3.9) in depth by six feet (6) in width or twenty two and one half (22 1/2) feet in sectional Area.

Truckee Meadows Washoe County, May 15 (Signed)

Henry H. Frost George H. H. H. D. Jell

H. Carmack H. D. Jell Henry A. Young

Subscribed before me this 15th day of May A.D. 1865

J. S. Slingerland
Justice of the Peace
Washoe County,

State of Nevada

County of Washoe } This 15th day of May A.D. 1865
personally appeared before me a Justice of the
Peace in and for Precinct No. 3 Washoe County H.
H. Frost, who after being duly sworn deposes and
says, that in the year A.D. 1861 he (Frost) together
with Eng & Owens, located a certain Water Ditch
from Truckee River on Big Meadows in Washoe
County State of Nevada for irrigating and
domestic purposes, and further that the said
Water Ditch is fully and correctly described in

the annexed Plat made by D. B. Scott County Surveyor of Washoe County, and further that water has been in said ditch since the year A. D. 1861, and further that said Ditch has been kept in good running order by said Frost Ing & Owens or their assigns since the year 1861.

Henry H. Frost
Subscribed and sworn to before me this 15th day
of May A. D. 1865

J. S. Slingerland
Justice of the Peace
Washoe County,

State of Nevada ^{3rd}
County of Washoe ^{3rd} This 15th day of May A. D. 1865
personally appeared before me a Justice of the Peace
in and for Precinct No. 3 Washoe County, William
A. Jell who after being duly sworn depose and
says that in March A. D. (1862) Eighteen hundred
and sixty two, he help construct the Ditch
designated in the Plat of Survey of D. B. Scott
County Surveyor of Washoe County, State of Nevada,
a copy of Plat is hereby annexed, and further that he
was at that time to wit, in March A. D. 1862 a part
owner of said Ditch, and together with M. A. Jell
Ing Owens and Frost,

W. A. Jell
Subscribed and sworn to before me this 15th day
of May A. D. 1865

J. S. Slingerland
Justice of the Peace
Washoe County,

State of Nevada ^{3rd}
County of Washoe ^{3rd} This 15th day of May A. D.
1865 personally appeared before me a Justice of the
Peace, in and for Precinct No. 3 Washoe County,
J. H. Boynton, who after being duly sworn
depose and says that in the year 1862 he worked
for hire for W. A. Jell and M. A. Jell on the Ditch
described in the annexed Plat made by D. B. Scott
County Surveyor of Washoe County,

John H. Boynton
Subscribed and sworn to before me this 15th
day of May A. D. 1865

J. S. Slingerland
Justice of the Peace,
Washoe County,

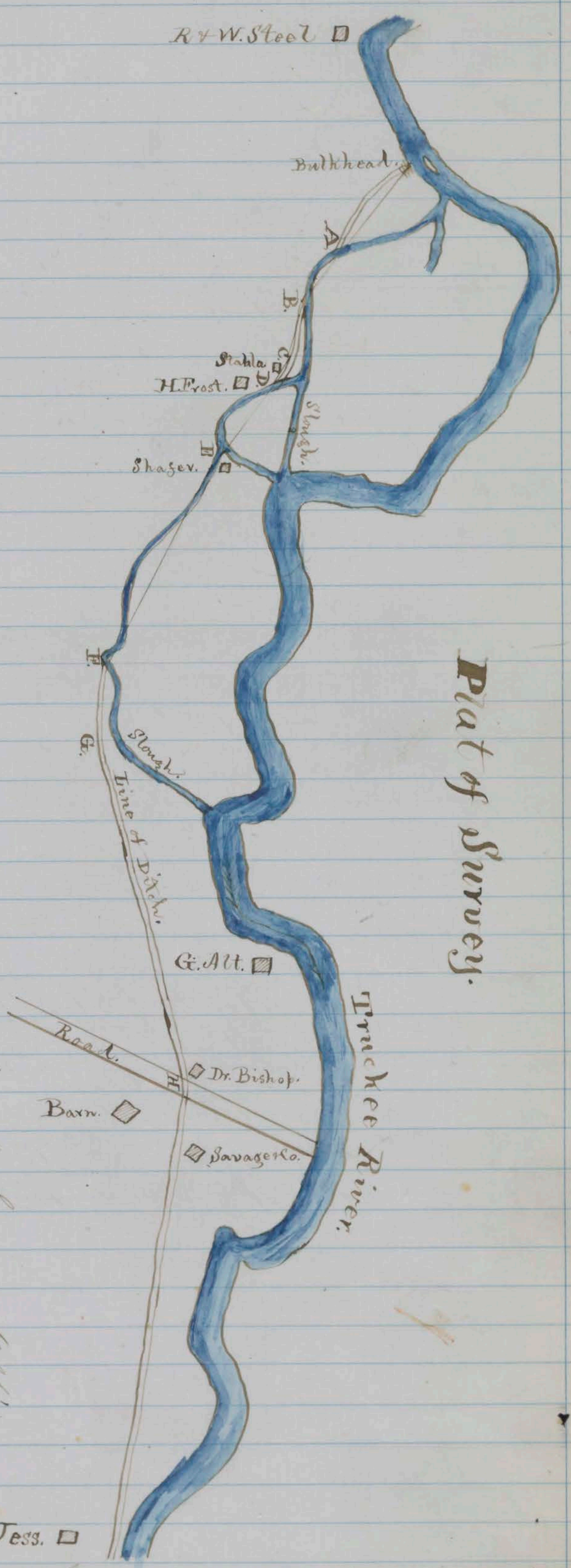
Notes of Survey made for H. Frost, George Alt, Savage & Carmack, Jess Brothers, and George & Young, of their water ditch from Truckee River, as located in the year 1861, and constructed by Ing. Owen & Frost in 1862, for irrigating and domestic purposes on their farms on Truckee Meadows - on South side of said Truckee River. The capacity of said ditch as constructed, I find, by measurement of Bulkhead at outlet from river, to be Three and $\frac{3}{4}$ ($3\frac{3}{4}$) feet deep, by six (6) feet in width, the bottom of said bulkhead being placed about six inches below low water in said river; thus giving a volume of water flowing from the river - through the bulkhead and into said ditch - of Twenty two and one half ($22\frac{1}{2}$) square feet in sectional area. The point at which said ditch leaves the river is about 12.00 chains below Mr. H. Steel's house which bears $S 64\frac{1}{2}^{\circ} W$. H. Frost's house $S 52^{\circ} E$. From said point traversing with general course of said ditch as follows to wit:

$S 51\frac{3}{4}^{\circ} E$.	at 8.00 chains	{ to point marked "A" on attached Plot, ditch curving to left through a cut, to a high water slough.
"	" 15.00	" to point B, leaving said Slough.
$S 75\frac{1}{2}^{\circ} E$.	" 5.00	" " " C, on bank of ditch in Frost's stable lot.
$S 43\frac{1}{2}^{\circ} E$.	2.50	" " " D, at inlet to another slough $1\frac{1}{2}$ chains S.E. from Frost's house.
$S 54^{\circ} E$.	7.00	" " " E, at outlet into a lateral slough at H. Frost's house. The slough, place, traversed curving as represented to south of line.
$S 60\frac{1}{4}^{\circ} E$.	20.00 chains	to F, leaving said lateral Slough in Alt's field about 10 chains south from river; thence by general course of ditch -
$S 81\frac{1}{2}^{\circ} E$.	6.00	" " " G, One chain south of Slough.
$N 77\frac{1}{2}^{\circ} E$.	29.00	" " " H, passing through Alt's field to center of road 12.00 chains southerly from river at Stone Gate crossing. From point H the course of said ditch is $S 66\frac{1}{2}^{\circ} East$ passing through Savage & Carmack's field between hunter's barn & to bank of river in Jess Brothers' field, thence following the high land along river bank, and curving Easterly through Jess Brothers, and George & Young's fields to terminate, at head of the Truckee channel and foot of the Big Meadows. Surveyed March 22 ^d . 1865. Course expressed by true bearings $N. 2. 16^{\circ} 30' E$.

D. B. Scott
County Surveyor for
Washoe County, Nevada.

U.S. Rev stamp
sets.
State stamp
sets.

Part of Survey.



Showing correctly that the foregoing matter of survey and the above plat & plan do in fact describe and delineate the route of the water which designated as surveyed by me March 22^d 1865

Wm. R. Smith
County Surveyor for Nevada
County Nevada

Survey by Surveyor (Office)
of this date April 15th 1865.

Filed for Record this the 19th day of May A.D. 1865.
at 3 o'clock P.M.

Geo. C. Cabot
County Recorder

U.S. Rec.
Stamp, 5 cts.

State Rec.
Stamp, 5 cts.

County Surveyor's Office,
Nashua City, June 29th, 1865.
I hereby certify that the foregoing copy of field
notes of survey, and the above Plat, presents a true
description and delineation of the tract of land
designated, as surveyed by me for Samuel Hemming
June 28th 1865

D. B. Scott
County Surveyor for
Nashua County, Nevada

U.S. Rec.
Stamp, 5 cts.

State Rec.
Stamp, 5 cts.

State of Nevada }
County of Nashua }
Samuel Hemming being
duly sworn says that he is the person for whom
the annexed survey was made, that he has not
taken any other claim under the act of the
legislature of the State of Nevada entitled "An
Act prescribing the mode of maintaining and
defending possessory actions on Public lands
in this State." Approved March 9th 1865, except
the claim described in the said annexed
survey, and that to the best of his knowledge
and belief the said lands are not claimed
under any existing title

sworn before me this } Sam Hemming
29th day of June 1865 }

Geo. C. Capob
County Recorder.

Filed for Record June 29th A.D. 1865, at 11 o'clock
A.M.

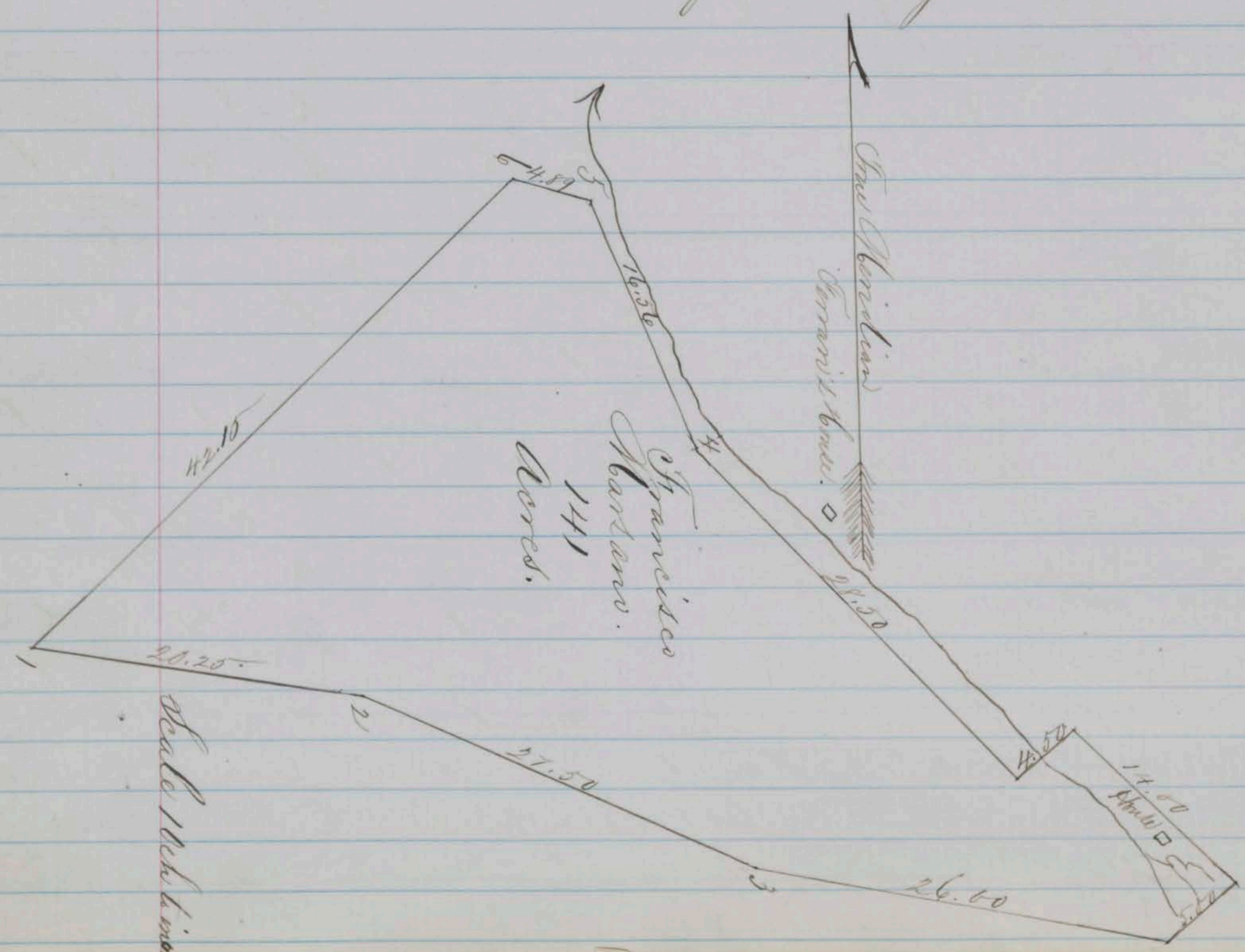
Geo. C. Capob
County Recorder.

Nashua County, Nevada.
Notes of Survey made for Francisco Massano
of a tract of grazing, garden and wood
land, situated lying and being on west
slope of the Nashua Range of Mountains and
about two miles northerly from the Central
House on the Ophi grade in the County and
State aforesaid; of which tract of land the
following are the boundaries, to wit: Beginning
at a nut pine stump six inches diameter,
blazed & marked "F. M. No. 1." standing on a
high rocky ridge; thence running as follows
to wit: S 79° E. 20.25 chains, to a large nut

pine stump on apex of ridge, blazed & marked
 "F.M. N° 2." thence S 64 1/2° E. 27.50 chains to a post
 marked "F.M. N° 3." on Northwest slope of ridge.
 S 78 1/4° E. 26.00 chains to Southwest corner of Ferrari's
 survey - N 56° E. 5.00 chains to Southeast corner of
 said Ferrari's survey. N 44 3/4° N. 14.00 chains to a
 brush fence. S 50° N. 4.50 chains crossing valley to
 westerly line of said Ferrari's survey. N 41° N. 28.50
 chains along Ferrari's westerly line to a post marked
 "F.M. N° 4." N 22 1/4° N. 16.56 chains to a yellow pine
 stump marked "F.M. N° 5" said stump being five
 feet in diameter, and standing on northerly
 bank of a ravine; thence N 69 1/2° N. 4.89 chains
 to a large forked nut pine stump standing on
 hill side and blazed & marked "F.M. N° 6."; thence
 S 48 1/4° N. 42.15 chains, crossing a high rocky
 point and deep ravine to the place of beginning.
 containing within said above described bound-
 -aries One hundred and forty one acres.
 Courses expressed from the true meridian,
 Magnetic Variation 16° 45' East.

Francisco Marsano }
 Joseph Ravelle } 3 Chaimmen
 D. B. Scott
 County Surveyor

Plat of Survey.



County Surveyors Office
Nashua City, July 5th 1865

U.S. I Rev
Stamp 5 cts

State Revenue
Stamp 5 cts

I hereby certify that the foregoing copy of field notes of survey, and the above Plat presents a true description and delineation of the tract of land designated, as surveyed by me July 6th 1865.

J. D. Scott

County Surveyor for
Nashua County, Nevada

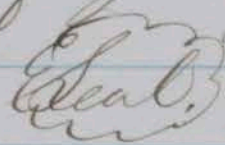
U.S. I Rev
Stamp 5 cts.

State Revenue
Stamp 5 cts

State of Nevada, }
County of Nashua. }^{ss.} I Francisco Massano do solemnly swear that under and by virtue of the provisions of the Act of the Legislature of the State of Nevada, entitled "An Act prescribing the mode of maintaining and defending possessory actions on Public Lands in this State," approved March 9th 1865, I have located and taken up, for grazing and agricultural purposes, the above described tract of land, situated, lying and being in the State and County aforesaid. And I further say, that the lines as above described do not embrace more than one hundred and sixty acres of land, and that I hold no other claim under said Act, and that to the best of my knowledge and belief the said lands are not claimed under any existing title.

Francisco Massano

Subscribed and sworn to before me this 10th day of July A.D. 1865



Geo. C. Cabot
County Recorder.

Filed for Record July 10th A.D. 1865, at 30 min. past 3. P.M.

Geo. C. Cabot
County Recorder.

Washoe County, Nevada.

Notes of survey made for Pacific Consolidated,
of a tract of grazing, garden and wood land,
situated lying and being on west slope of the
Washoe Range of Mountains, and about three
miles northerly from the Central House on the
Ophir Grade in the County and State aforesaid,
of which tract of land the following are the
boundaries, to wit; Beginning at a Mahogany
bush in easterly line of J. Ferraris' survey, said
bush being four inches diameter, blazed & marked
"P.C. N° 1." thence running as follows, to wit; N $75\frac{3}{4}^{\circ}$
E 15.30 chains, to a scrub nut pine, one foot diam-
eter at butt, standing on hillside and blazed
& marked "P.C. N° 2" thence N $46\frac{1}{2}^{\circ}$ E, 9.50 chains,
to a small nut pine bush on hillside blazed &
marked "P.C. N° 3"; thence N 32° W, 20.00 chains,
crossing ridge and deep ravine to a bunch of
mahoganies on point - one of which six inches
in diameter blazed & marked "P.C. N° 4"; thence
N $30\frac{3}{4}^{\circ}$ W, 23.50 chains, crossing a large ravine
and ridge to a post for corner standing on
north side of a ravine at head of a cottonwood
and willow, springy flat said post marked
"P.C. N° 5"; thence N $68\frac{1}{2}^{\circ}$ W, 26.50 chains along
hillside, and descending and crossing large
water ravine to a post for corner marked
"P.C. N° 6" standing under a high ledge of
rocks at west end of a timber & plank dam
across said ravine; thence S $2\frac{1}{2}^{\circ}$ W, 25.30 chains
up west side of said ravine to a yellow pine
stump 5 feet diameter marked "P.C. N° 7", it
being also corner N° 5 of Francisco Marsano's
survey; thence S $22\frac{1}{4}^{\circ}$ E, 16.56 chains along
Marsano's line to his corner marked "P.M. N° 4",
at J. Ferraris' northwesterly corner; thence N
 56° E, 3.00 chains, crossing valley to Ferraris'
northeasterly corner; thence S $44\frac{3}{4}^{\circ}$ E, 23.00
chains to the place of beginning. Containing
within said above described boundaries one
hundred and fifty eight acres. Courses
expressed from true meridian. Magnetic
Variation $16^{\circ} 45'$ East.

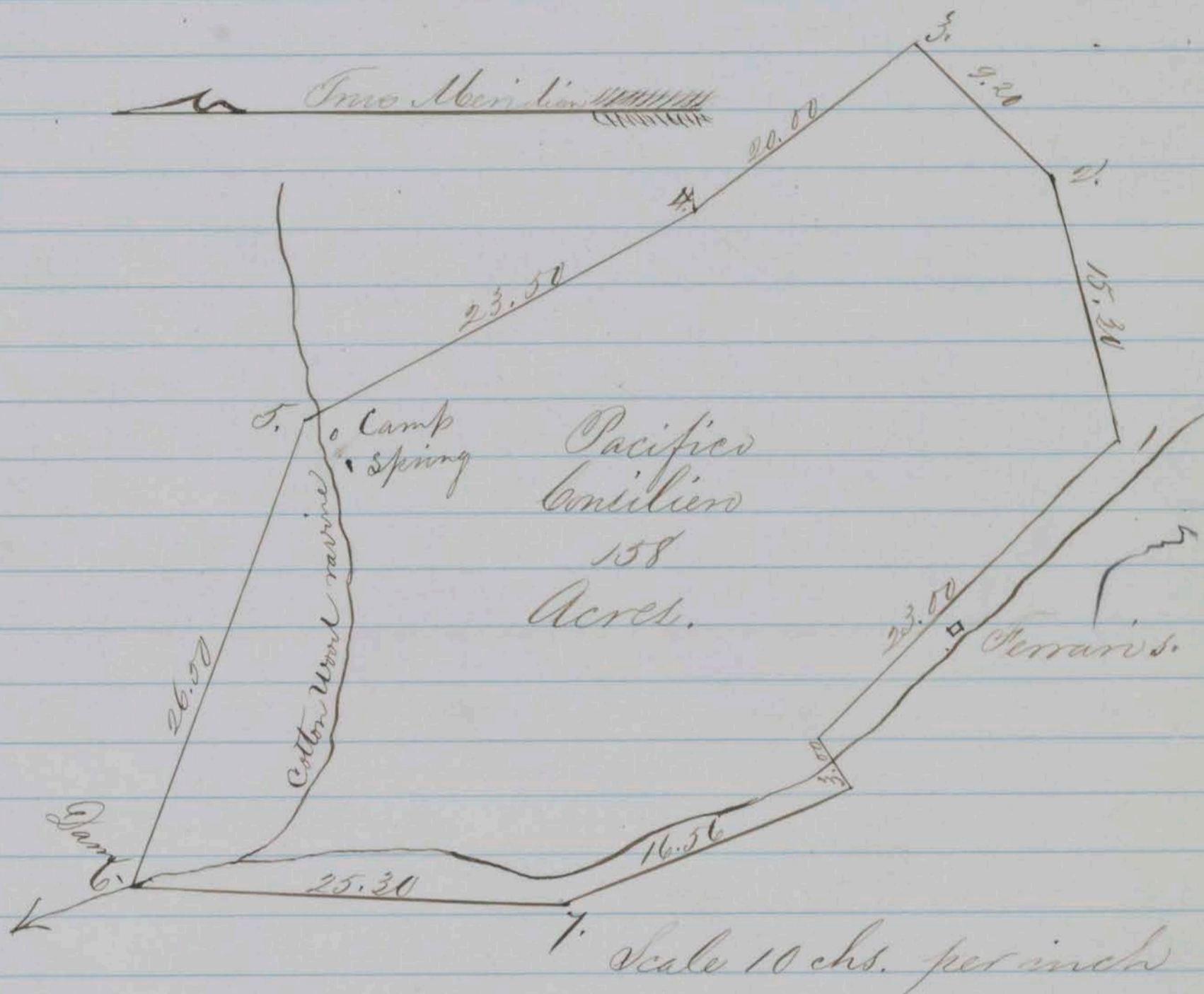
Francisco Marsano

Joseph Ravelle } chainmen

D. B. Scott

County Surveyor

Plat of Survey.



County Surveyor's Office
 Washoe City July 8th 1865

U.S. Revenue Stamp 5 cts. State Revenue Stamp 5 cts. Thereby certify, that the foregoing copy of field notes of survey, and the above Plat presents a true description and delineation of the tract of land designated, as surveyed by me, July 7th 1865

E. B. Scott
 County Surveyor for
 Washoe County, Nevada

U.S. Revenue Stamp 5 cts. State Revenue Stamp 5 cts. State of Nevada, } ss. County of Washoe. } I Pacific Consiliens do solemnly swear, that under and by virtue of the provisions of the Act of the Legislature of the State of Nevada, entitled "An Act prescribing the mode of maintaining and defending possessory actions on Public Lands in this State," approved March 9th, 1865, I have located and taken up, for grazing and agricultural purposes, the above described tract of land, situated, lying and being in the State and

County aforesaid. And I further say, that the lines as above described do not embrace more than one hundred and sixty acres of land, and that I hold no other claim under said Act, and that to the best of my knowledge and belief the said lands are not claimed under any existing title.

Pacifico Consul
Subscribed and sworn to before me this 10th
day of July A. D. 1865.

Geo. C. Cabot

Geo. C. Cabot,
County Recorder.

Filed for Record July 10th A. D. 1865 at 30 min
past 3 P. M.

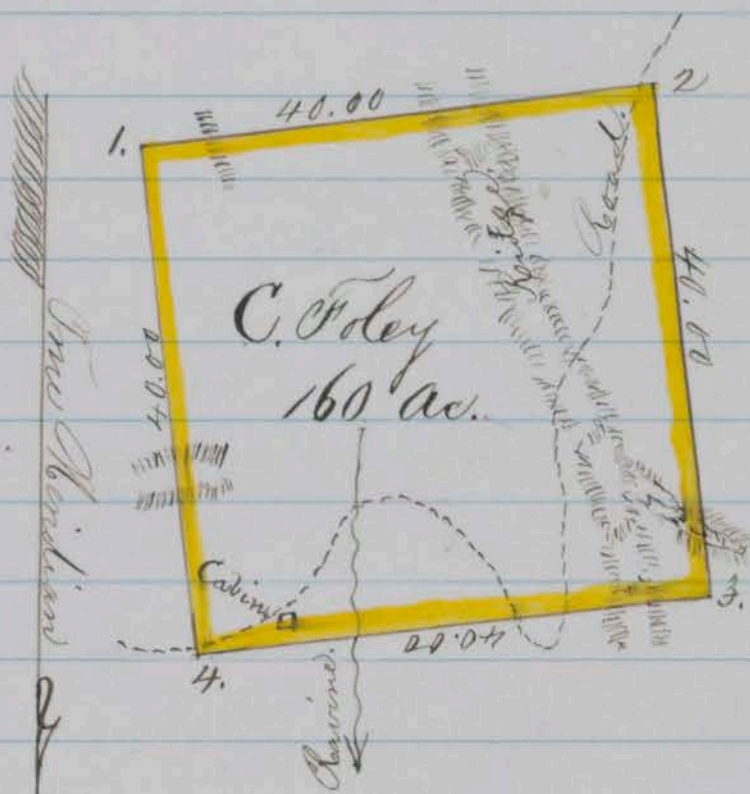
Geo. C. Cabot,
County Recorder.

Survey No. Washoe County, Nevada.
Notes of a Survey made for Christopher Foley of
a certain tract or parcel of Timber & Grazing Land,
situated lying and being on the Eastern slope
of the Sierra Nevada, and about four miles south
from Truckee River in the County and State
aforesaid; of which tract of land the following
are the boundaries to wit: Beginning at a post
marked "C. Foley's Southeast corner" from which
a pine 4 feet diameter, blazed & marked "B.T."
bears S $76\frac{1}{2}^{\circ}$ W 35 links; thence running S $81\frac{1}{2}^{\circ}$
W, and ascending over summit of ridge 40.00
chains to a post marked "C. Foley's S.W. corner"
on West slope of Mountain 50 links below a road,
from which post a fir one foot diameter, marked
with three notches bears S 51° W, 46 links; thence
N $8\frac{1}{2}^{\circ}$ W, along hillside 40.00 chains to a post
marked "C. Foley N.W. Cor." a pine 20 inches
diameter marked with three notches, N $71\frac{1}{2}^{\circ}$
E, 58 links; thence N $81\frac{1}{2}^{\circ}$ E, recrossing ridge
and a deep ravine to a post marked "C.
Foley's N.E. corner," a pine $3\frac{1}{2}$ feet diameter
marked with three notches S 1° W, 83 links;
thence S $8\frac{1}{2}^{\circ}$ E, along hillside and crossing a
lateral ridge 40.00 chains to the place of
beginning; and containing within said
above described boundaries One hundred
and Sixty Acres. Courses expressed from

the true Meridian; Magnetic Variation 16° 30' East.

Edward Hall and Patrick Higgins } Chainmen. D. B. Scott County Surveyor.

Plat of Survey.



Scale 20 Chains to 1 inch.
County Surveyor's Office,
Washoe City, July 6th 1865

U.S. I. Revenue Stamp 5 cts.

Nevada Rev. Stamp 5 cts.

I hereby certify, that the foregoing copy of field notes of survey, and the above Plat presents a true description and delineation of the tract of land designated, as surveyed by me, June 22^d 1865

D. B. Scott

County Surveyor for Washoe County, N.

Nev. Rev. Stamp 5 cts.

U.S. I. Rev. Stamp 5 cts.

State of Nevada, }
County of Washoe. } ss. I, Christopher Foley do solemnly swear, that under and by virtue of the provisions of the Act of the Legislature of the State of Nevada, entitled "An Act prescribing the mode of maintaining and defending possessory actions on Public Lands in this State," approved March 9th, 1865, I have located and taken up, for grazing and agricultural purposes, the above described tract of land, situated, lying and being in the State and County aforesaid. And I further say, that the lines as above described do not embrace more than one hundred and sixty acres of land, and that I hold no other claims under said Act, and that to the best of my knowledge and belief the said lands

are not claimed under any existing title.

Christopher Foley
Subscribed and sworn to before me this 21st
day of July A.D. 1865

Geo. C. Cabot

Geo. C. Cabot,
County Recorder.

Filed for Record, July 21st, 1865, at 6 o'clock, P.M.

Geo. C. Cabot,
County Recorder.


Survey No.

Washoe County, Nevada.
Notes of a Survey made for Edward Holland
of a certain tract or parcel of Timber & Grazing
land, situated lying and being on the North
branch of Evans Canyon Creek, about six miles
westerly from Huffaker's Hotel in the County
and State aforesaid; of which tract of land
the following are the boundaries, to wit: Be-
ginning at a post at the Southeast corner
of R. O. Robinson's Survey, on a small flat
South of creek, thence running $N 8^{\circ} W. 35.50$
chains, along east line of said Robinson's Survey
and crossing a ridge to summit of a steep
hill at Northwest corner, thence $N. 59\frac{1}{4}^{\circ} E.$
 37.70 chains along hill side North of ridge
and crossing a road to a blazed pine for
Northeast corner on apex of a high ridge;
thence $S 24^{\circ} E. 28.47$ chains and descending from
ridge and crossing North branch of Evans
Canyon Creek to a post for corner marked $N. W.$
 $N. N^{\circ} 4'$, from which a pine stump 5 feet
diameter, on south side of road up creek
bears $S 28\frac{1}{4}^{\circ} W. 3.00$ chains; thence $S 52\frac{1}{2}^{\circ} W.$ up
South side of creek, 48.33 chains to the place
of beginning; and containing within said
above described boundaries One hundred
twenty seven and $\frac{63}{100}$ Acres. Courses ex-
pressed from the true Meridian; Magnetic
Variation $16^{\circ} 30'$ East.

C. Foley }
Pat Higgins } Chainmen.

D. B. Scott
County Surveyor.

Plat of Survey.



Scale 20 Chains to 1 inch.

County Surveyor's Office,
Washoe City July 6th 1865

I hereby certify, that the foregoing copy of field notes of survey, and the above Plat presents a true description and delineation of the tract of land designated, as surveyed by me, June 21st 1865

D. B. Scott

County Surveyor for Washoe County, N.

State of Nevada }
County of Washoe. }
I, Edward Holland do solemnly swear, that under and by virtue of the provisions of the Act of the Legislature of the State of Nevada, entitled "An Act prescribing the mode of maintaining and defending possessory actions on Public Lands in this State," approved March 9th, 1865, I have located and taken up, for grazing and agricultural purposes, the above described tract of land, situated, lying and being in the State and County aforesaid. And I further say, that the lines as above described do not embrace more than one hundred and sixty acres of land, and that I hold no other claim under said Act, and that to the best of my knowledge and belief the said lands are not claimed under any existing title.
Subscribed and sworn to before Edward Holland me this 21st day of July A.D. 1865

Geo. C. Cabot County Recorder.

Filed for Record July 21st 1865 at 6 o'clock P.M.


Geo. C. Cabot County Recorder.

U.S. Rev. Stamp 5 cts.

Nevada Rev. Stamp 5 cts.

Nev. Rev. Stamp 5 cts.

U.S. Rev. Stamp 5 cts.



JOSEPH J. MAROTTI Co., INC.
CONSERVATION LABORATORY
335 Westford Road • Milton, VT 05468
(802) 893-6212

Treatment Report
December 2001

Liens & Miscellaneous
Vol. A
Washoe County, NV

This volume was disbound, surface cleaned and deacidified with Wei T'o -- a commercially prepared solution.

Pressure sensitive tape and adhesive residue were removed insofar as possible without causing any further damage.

Embrittled pages have been reinforced with acrylic coated Japanese Mulberry paper (Filmoplast R[®]); material is fully reversible and acid free.

Book was divided into two volumes. Pages were measured and capsules of Mylar "D" created to sheet size, punched and inserted into loose leaf Recorder binders. Cover material is full leather.

