



United States Department of the Interior

BUREAU OF LAND MANAGEMENT
Carson City District Office
1535 Hot Springs Rd., Ste. 300
Carson City, NV 89706-0638



IN REPLY REFER TO:

APR 15 1991

4400
(NV-03337)

Wild Horse Organized Assistance
P.O. Box 555
Reno, NV 89504
Attn. Dawn Lappin

Dear Public Land User:

The Lahontan Resource Area will complete allotment evaluations on the following allotments, (see the attached maps for location numbers keyed to the map) this fiscal year:

<u>Map Reference #</u>	<u>Allotment Name</u>	<u>Allotment Category</u>
1.	Antelope Mountain (map #1)	"I"
4.	Big Canyon (map #1)	"I"
10.	Copper Kettle (map #2)	"I"
25.	Phillip's Well (map #2)	"M"
22.	La Beau Flat (map #2)	"M"

Antelope Mountain and Copper Kettle allotments have wild horses. The Copper Kettle allotment also has a wilderness study area. There are no known threatened or endangered plant or animal species on any of these allotments.

The purpose of an evaluation is to assess if current management practices are meeting the allotment specific and land use plan objectives as described in the Lahontan Rangeland Program Summary.

The evaluation process will culminate in a proposed decision, where an allotment is in need of an adjustment of current management practices, or documentation of the grazing file if no change in current management is indicated by adequate monitoring data.

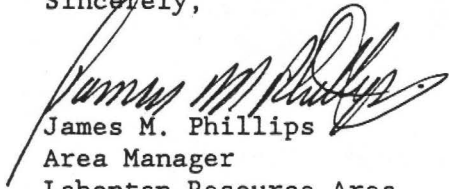
We request that those individuals and groups that have an interest in any or all of the listed allotments please notify us by June 1, 1991. Please specify which allotments are of interest and also if the interest includes participating in the field monitoring. For anyone wanting to participate in the field monitoring we will provide dates and locations where the monitoring activity will take place during the year. Should your interest be limited to reviewing the draft evaluation after it is completed, you will be provided a copy of the document. Your comments will be reviewed and incorporated into the final evaluation if appropriate.

The final allotment evaluation and any resulting Proposed Decision will then be furnished to all interested parties that have participated in the evaluation process.

It is our intention that the above described procedures will provide the opportunity for permittees and other affected interests to become involved in the allotment evaluation process as well as provide the opportunity to become informed of the conclusion of the evaluation process.

Please send your responses to this letter to the above address, attention: Area Manager, Lahontan Resource Area.

Sincerely,



James M. Phillips
Area Manager
Lahontan Resource Area

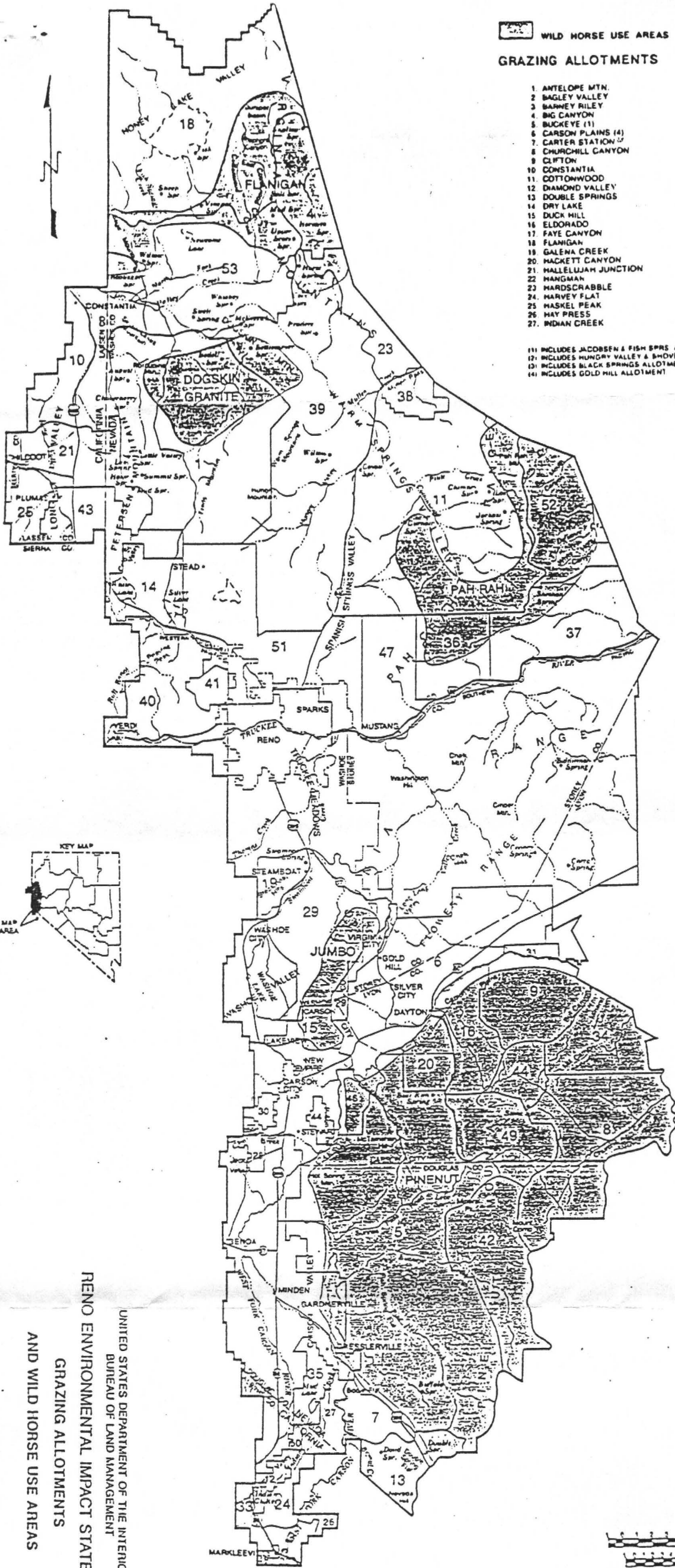
Enclosures:
Map #1 & #2

WILD HORSE USE AREAS

GRAZING ALLOTMENTS

- 1 ANTELOPE MTN.
- 2 BAGLEY VALLEY
- 3 BARNEY RILEY
- 4 BIG CANYON
- 5 BUCKEYE (1)
- 6 CARSON PLAINS (4)
- 7 CARTER STATION
- 8 CHURCHILL CANYON
- 9 CLIFTON
- 10 CONSTANTIA
- 11 COTTONWOOD
- 12 DIAMOND VALLEY
- 13 DOUBLE SPRINGS
- 14 DRY LAKE
- 15 DUCK MILL
- 16 ELDERADO
- 17 FAYE CANYON
- 18 FLANIGAN
- 19 GALENA CREEK
- 20 HACKETT CANYON
- 21 HALLLILLUJAH JUNCTION
- 22 HANGMAN
- 23 HARDCRABBLE
- 24 HARVEY FLAT
- 25 HASKEL PEAK
- 26 HAY PRESS
- 27 INDIAN CREEK
- 28 INDIAN MILLS
- 29 JUMBO
- 30 KINGS CANYON
- 31 KOCK DITCH
- 32 LUTHER CREEK
- 33 MILLBERRY CANYON
- 34 MILL CANYON
- 35 MUD LAKE
- 36 MUSTANG
- 37 OLINGHOUSE
- 38 PAH RAH
- 39 PAIUTE CANYON (2)
- 40 PEAVINE MTN (3)
- 41 PEAVINE WATERSHED
- 42 PINE NUT
- 43 PLUMAS STATION
- 44 PRISON HILL
- 45 RAWE PEAK
- 46 SAND CANYON
- 47 SPANISH SPRINGS
- 48 SPRATT CREEK
- 49 SUNRISE
- 50 WADE VALLEY
- 51 WEDEKIND
- 52 WHITE HILLS
- 53 WINNEMUCCA RANCH

(1) INCLUDES JACOBSEN & FISH SPRS ALLOTMENTS
 (2) INCLUDES HUNGRY VALLEY & SHOVEL SPRS ALLOTMENTS
 (3) INCLUDES BLACK SPRINGS ALLOTMENT
 (4) INCLUDES GOLD HILL ALLOTMENT

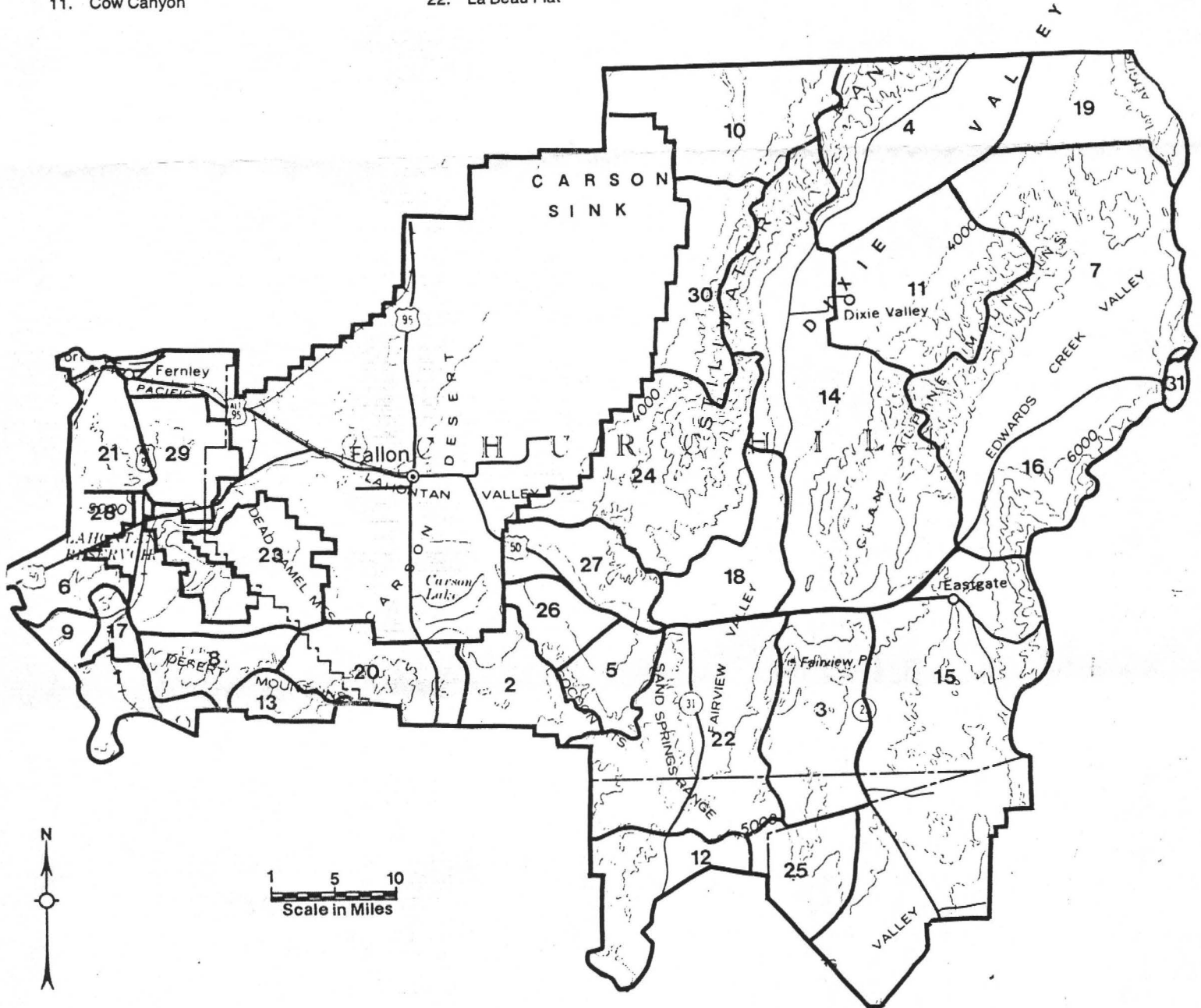


UNITED STATES DEPARTMENT OF THE INTERIOR
 BUREAU OF LAND MANAGEMENT
 RENO ENVIRONMENTAL IMPACT STATEMENT
 GRAZING ALLOTMENTS
 AND WILD HORSE USE AREAS

1982

ALLOTMENTS

- | | | |
|---|---|---|
| <ol style="list-style-type: none"> 1. Adriance Valley 2. Bass Flat 3. Bell Flat 4. Boyer Ranch 5. Bucky O'Neill 6. Churchill Butte 7. Clan Alpine 8. Cleaver Peak 9. Clifton Flat 10. Copper Kettle 11. Cow Canyon | <ol style="list-style-type: none"> 12. Deadhorse Well 13. Desert Mountain 14. Dixie, Hare, Miss. 15. Eastgate 16. Edwards Creek 17. Fort Churchill 18. Frenchman Flat 19. Hole-in-the-Wall 20. Horse Mountain 21. Horse Springs 22. La Beau Flat | <ol style="list-style-type: none"> 23. Lahontan 24. Mtn. Well/La Plata 25. Phillips Well 26. Rock Springs 27. Salt Wells 28. Stockton Flat 29. Truckee/Virginia 30. White Cloud 31. Mt. Airy (New Pass Unit) |
|---|---|---|



UNITED STATES DEPARTMENT OF THE INTERIOR
 BUREAU OF LAND MANAGEMENT
 CARSON CITY DISTRICT
 LAHONTAN RESOURCE MANAGEMENT PLAN AREA
GRAZING ALLOTMENT BOUNDARIES

BOB MILLER
Governor

STATE OF NEVADA

4/12/90
CATHERINE BARCOMB
Executive Director



**COMMISSION FOR THE
PRESERVATION OF WILD HORSES**

Stewart Facility
Capitol Complex
Carson City, Nevada 89710
(702) 687-5589

COMMISSIONERS

Dan Keiserman, *Chairman*
Las Vegas, Nevada
Michael Kirk, D.V.M., *Vice Chairman*
Reno, Nevada
Paula S. Askew
Carson City, Nevada
Steven Fulstone
Smith Valley, Nevada
Dawn Lappin
Reno, Nevada

April 12, 1990

James M. Phillips, Area Manager
Lahontan Resource Area
BLM - Carson City District Office
1535 Hot Springs Road, Ste. 300
Carson City, Nevada 89706-0638

Dear Mr. Phillips,

This letter is in response to your document #4400 (NV-03337), regarding the Antelope Mountain and Copper Kettle Allotments. Please be advised that the Commission hereby requests to be considered as an affected interest in all three of those Herd Management Plans.

It is our understanding that these areas contains wild horses and therefore we feel the necessity to participate in the review of the plans. If you would keep us informed of the dates and locations where the monitoring activity will take place we would appreciate it. We would like to participate in the field monitoring as our time permits.

Thank you for the opportunity to participate.

Sincerely,

A handwritten signature in cursive script that reads "Cathy Barcomb".

CATHY BARCOMB
Acting Executive Director



United States Department of the Interior

BUREAU OF LAND MANAGEMENT
Carson City District Office
1535 Hot Springs Rd., Ste. 300
Carson City, NV 89706-0638



IN REPLY REFER TO:

APR 15 1991

4400
(NV-03337)

Commission for the Preservation of Wild Horses
Stewart Facility
Capitol Complex
Carson City, NV 89710
Attn. Cathy Barcomb

Dear Public Land User:

The Lahontan Resource Area will complete allotment evaluations on the following allotments, (see the attached maps for location numbers keyed to the map) this fiscal year:

<u>Map Reference #</u>	<u>Allotment Name</u>	<u>Allotment Category</u>
1.	Antelope Mountain (map #1)	"I"
4.	Big Canyon (map #1)	"I"
10.	Copper Kettle (map #2)	"I"
25.	Phillip's Well (map #2)	"M"
22.	La Beau Flat (map #2)	"M"

Antelope Mountain and Copper Kettle allotments have wild horses. The Copper Kettle allotment also has a wilderness study area. There are no known threatened or endangered plant or animal species on any of these allotments.

The purpose of an evaluation is to assess if current management practices are meeting the allotment specific and land use plan objectives as described in the Lahontan Rangeland Program Summary.

The evaluation process will culminate in a proposed decision, where an allotment is in need of an adjustment of current management practices, or documentation of the grazing file if no change in current management is indicated by adequate monitoring data.

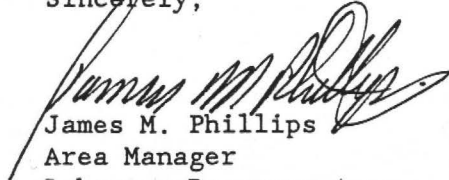
We request that those individuals and groups that have an interest in any or all of the listed allotments please notify us by June 1, 1991. Please specify which allotments are of interest and also if the interest includes participating in the field monitoring. For anyone wanting to participate in the field monitoring we will provide dates and locations where the monitoring activity will take place during the year. Should your interest be limited to reviewing the draft evaluation after it is completed, you will be provided a copy of the document. Your comments will be reviewed and incorporated into the final evaluation if appropriate.

The final allotment evaluation and any resulting Proposed Decision will then be furnished to all interested parties that have participated in the evaluation process.

It is our intention that the above described procedures will provide the opportunity for permittees and other affected interests to become involved in the allotment evaluation process as well as provide the opportunity to become informed of the conclusion of the evaluation process.

Please send your responses to this letter to the above address, attention: Area Manager, Lahontan Resource Area.

Sincerely,



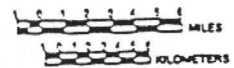
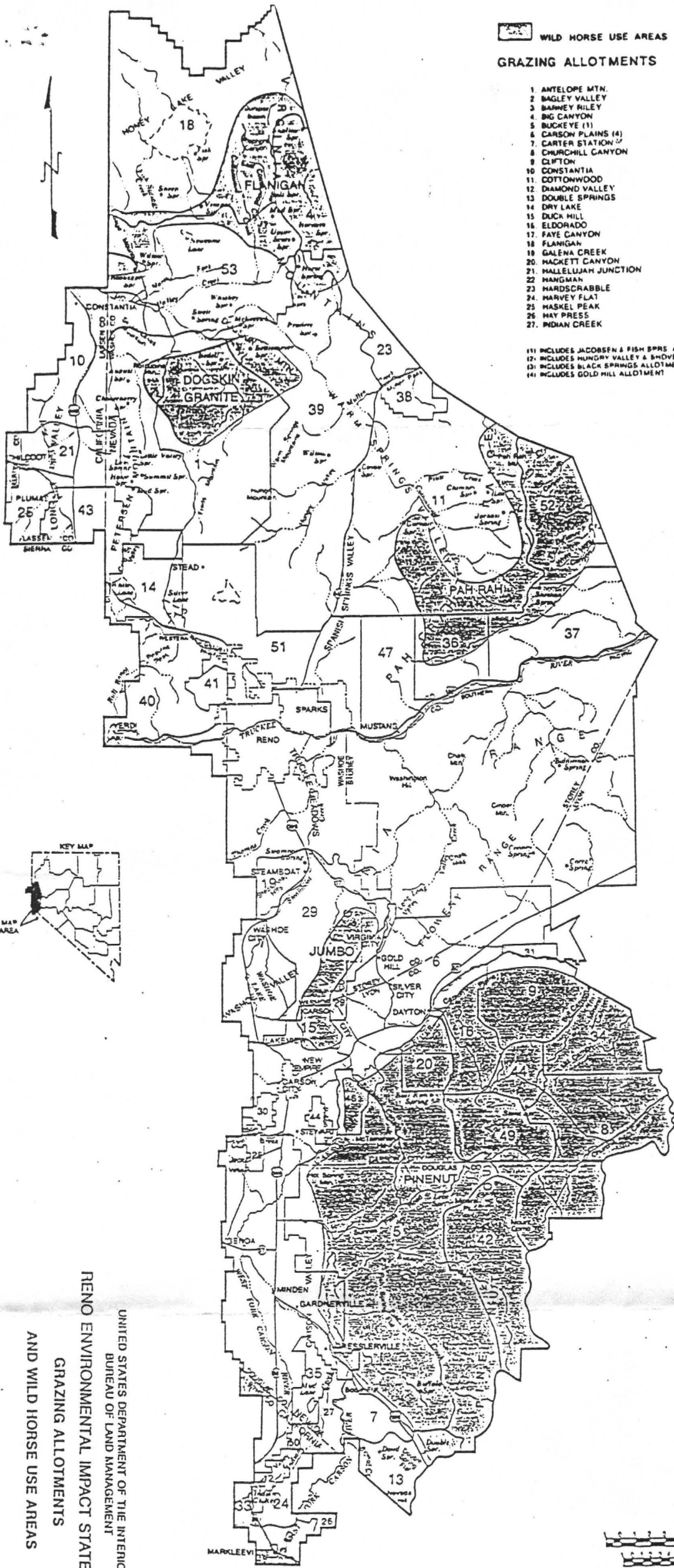
James M. Phillips
Area Manager
Lahontan Resource Area

Enclosures:
Map #1 & #2

GRAZING ALLOTMENTS

- | | |
|------------------------|----------------------|
| 1 ANTELOPE MTN. | 28 INDIAN MILLS |
| 2 BAGLEY VALLEY | 29 JUMBO |
| 3 BARNEY RILEY | 30 KINGS CANYON |
| 4 BIG CANYON | 31 KOCK DITCH |
| 5 BUCKEYE (1) | 32 LUTHER CREEK |
| 6 CARSON PLAINS (4) | 33 MILLBERRY CANYON |
| 7 CARTER STATION | 34 MILL CANYON |
| 8 CHURCHILL CANYON | 35 MUD LAKE |
| 9 CLIFTON | 36 MUSTANG |
| 10 CONSTANTIA | 37 OLINGHOUSE |
| 11 COTTONWOOD | 38 PAH RAH |
| 12 DIAMOND VALLEY | 39 PAIUTE CANYON (2) |
| 13 DOUBLE SPRINGS | 40 PEAVINE MTN (3) |
| 14 DRY LAKE | 41 PEAVINE WATERSHED |
| 15 DUCK HILL | 42 PINE NUT |
| 16 ELDERADO | 43 PLUMAS STATION |
| 17 FAYE CANYON | 44 PRISON HILL |
| 18 FLANIGAN | 45 RAWE PEAK |
| 19 GALENA CREEK | 46 SAND CANYON |
| 20 HACKETT CANYON | 47 SPANISH SPRINGS |
| 21 HALLELUJAH JUNCTION | 48 SPRATT CREEK |
| 22 HANSMAN | 49 SUNRISE |
| 23 HARDCRABBLE | 50 WADE VALLEY |
| 24 HARVEY FLAT | 51 WEDEKIND |
| 25 HASKEL PEAK | 52 WHITE MILLS |
| 26 MAY PRESS | 53 WINNEMUCCA RANCH |
| 27 INDIAN CREEK | |

(1) INCLUDES JACOBSEN & FISH SPRS ALLOTMENTS
 (2) INCLUDES HUNGRY VALLEY & SHOVE SPRS ALLOTMENTS
 (3) INCLUDES BLACK SPRINGS ALLOTMENT
 (4) INCLUDES GOLD HILL ALLOTMENT



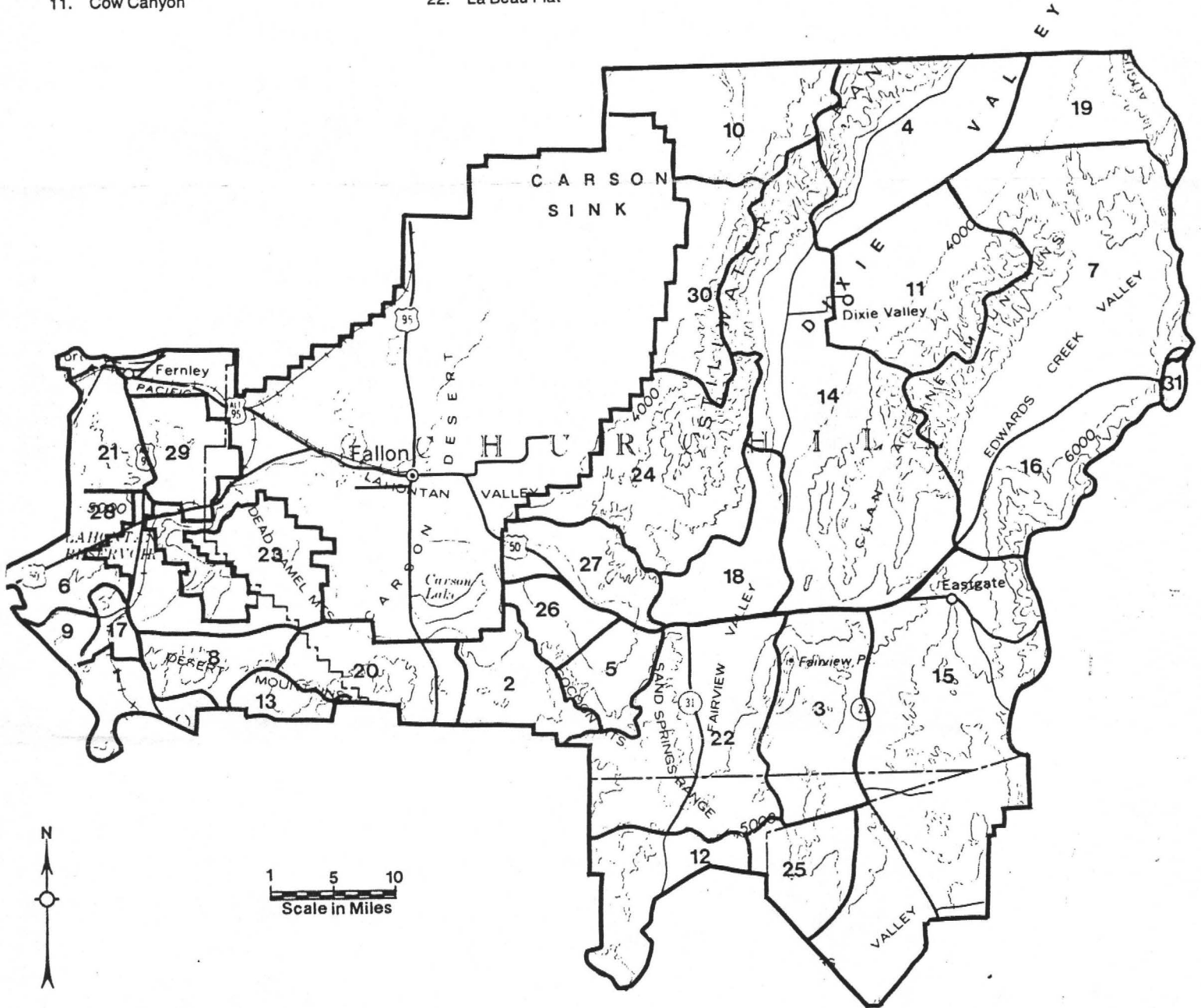
UNITED STATES DEPARTMENT OF THE INTERIOR
 BUREAU OF LAND MANAGEMENT
 RENO ENVIRONMENTAL IMPACT STATEMENT
 GRAZING ALLOTMENTS
 AND WILD HORSE USE AREAS

ALLOTMENTS

1. Adriance Valley
2. Bass Flat
3. Bell Flat
4. Boyer Ranch
5. Bucky O'Neill
6. Churchill Butte
7. Clan Alpine
8. Cleaver Peak
9. Clifton Flat
10. Copper Kettle
11. Cow Canyon

12. Deadhorse Well
13. Desert Mountain
14. Dixie, Hare, Miss.
15. Eastgate
16. Edwards Creek
17. Fort Churchill
18. Frenchman Flat
19. Hole-in-the-Wall
20. Horse Mountain
21. Horse Springs
22. La Beau Flat

23. Lahontan
24. Mtn. Well/La Plata
25. Phillips Well
26. Rock Springs
27. Salt Wells
28. Stockton Flat
29. Truckee/Virginia
30. White Cloud
31. Mt. Airy (New Pass Unit)



UNITED STATES DEPARTMENT OF THE INTERIOR
 BUREAU OF LAND MANAGEMENT
 CARSON CITY DISTRICT
 LAHONTAN RESOURCE MANAGEMENT PLAN AREA
GRAZING ALLOTMENT BOUNDARIES



United States Department of the Interior

BUREAU OF LAND MANAGEMENT
NEVADA STATE OFFICE
850 HARVARD WAY
P.O. BOX 12000
RENO, NEVADA 89520-0006



IN REPLY REFER TO:

4700
(NV-931.3)

JAN 3 1991

Commission for the Preservation
of Wild Horses and Burros
c/o Ms. Cathy Barcomb, Executive Director
Stewart Facility
5500 Snider Avenue, Bldg. 6, Room 137
Carson City, NV 89710

Dear Ms. Barcomb:

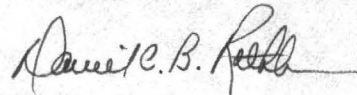
The Bureau of Land Management proposes to gather excess wild horses and burros from public lands in the State of Nevada no sooner than 28 days from the date of this letter.

The proposed gathering will be conducted in the Ely District in the areas shown on the enclosed maps and as described below.

<u>Herd Management Area/Herd Area Name</u>	<u>Environmental Analysis Record Number</u>	<u>Reason for Gathering</u>	<u>Approximate Number to Be Removed</u>	<u>Approximate Number to Remain</u>
Antelope HMA	NV-040-0-23	Implement the Final Multiple Use Decisions for the Chin Creek, Tippet, and Sampson Creek Allotments and to restore a thriving natural ecological balance.	198	211

<u>Herd Management Area/Herd Area Name</u>	<u>Environmental Analysis Record Number</u>	<u>Reason for Gathering</u>	<u>Approximate Number to Be Removed</u>	<u>Approximate Number to Remain</u>
Horse-Free Area adjacent to Antelope HMA	NV-040-0-23	Comply with 43 CFR 4710.4 which states "Management of wild horses and burros shall be undertaken with the objective of limiting the animals distribution to herd areas."	31	0

Sincerely,

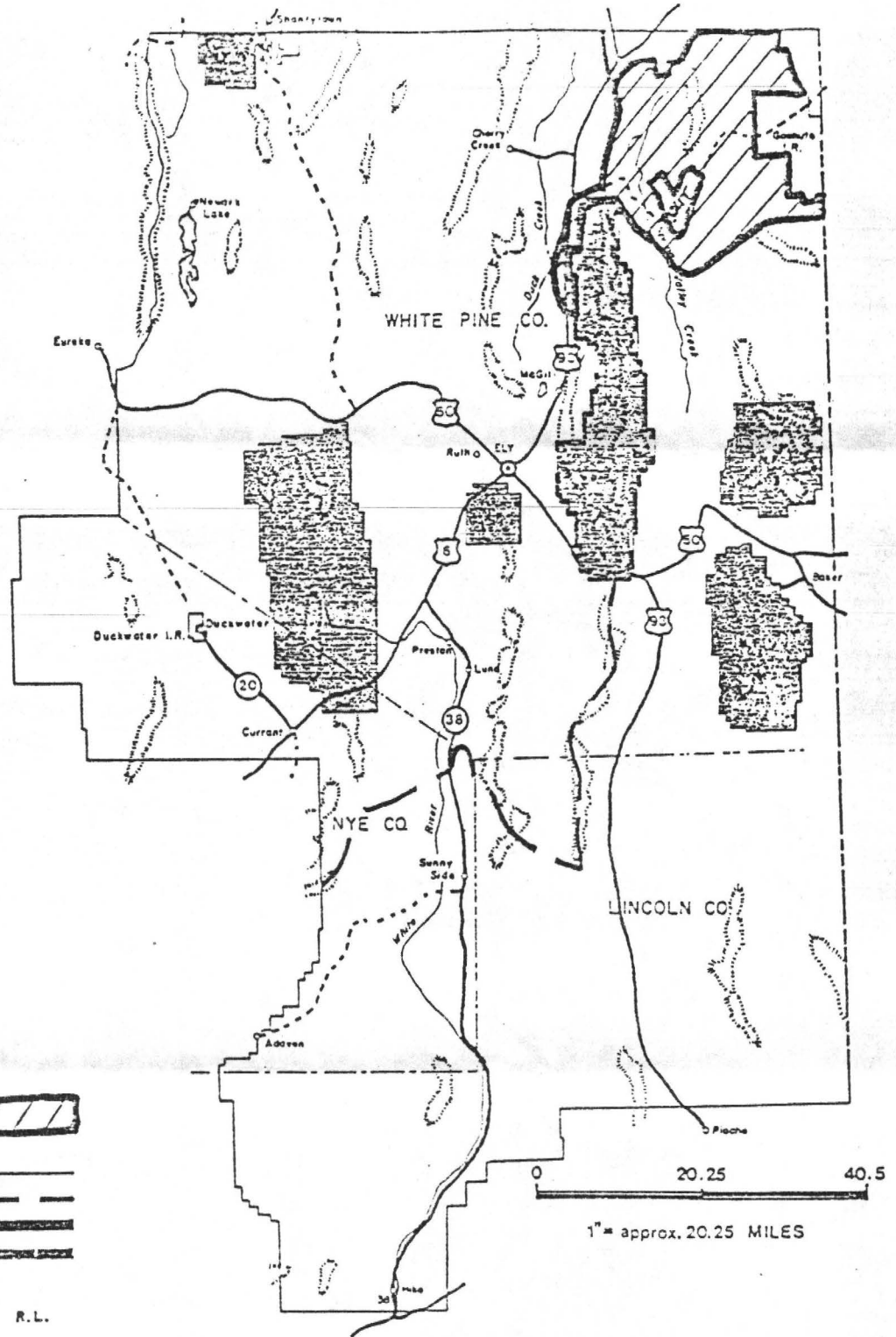
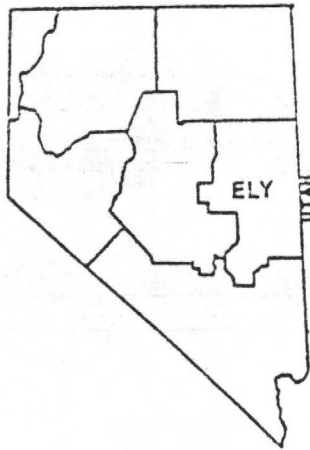


For Fred Wolf
Acting State Director, Nevada

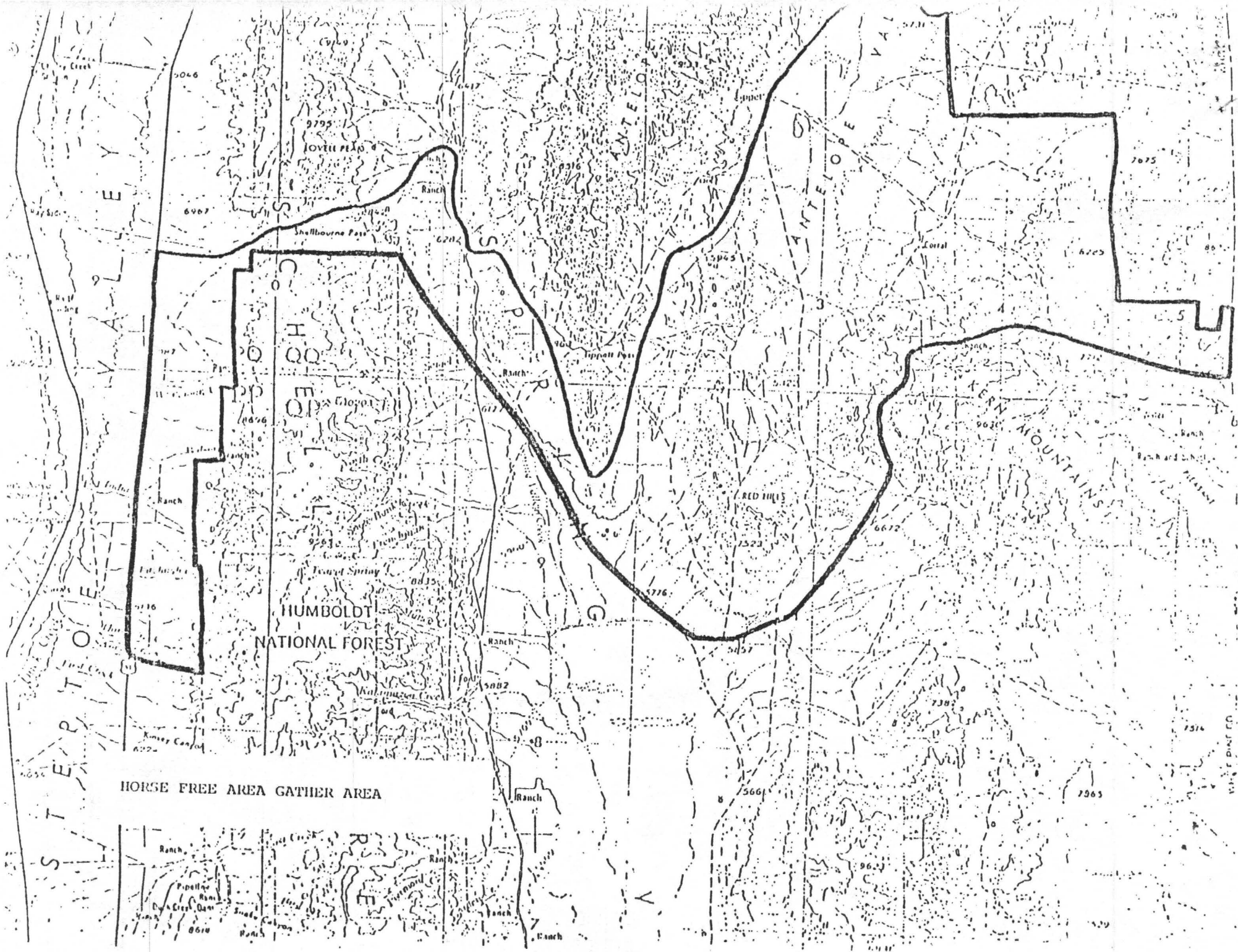
3 Enclosures

- 1 - Supplemental Removal Plan (1 p)
- 2 - DR/FONSI (1 p)
- 3 - Antelope Gather Map (1 p)

cc: District Manager, Ely
District Manager, Carson City
(Attn: Palomino Valley Corral Mgr)



Encl 2

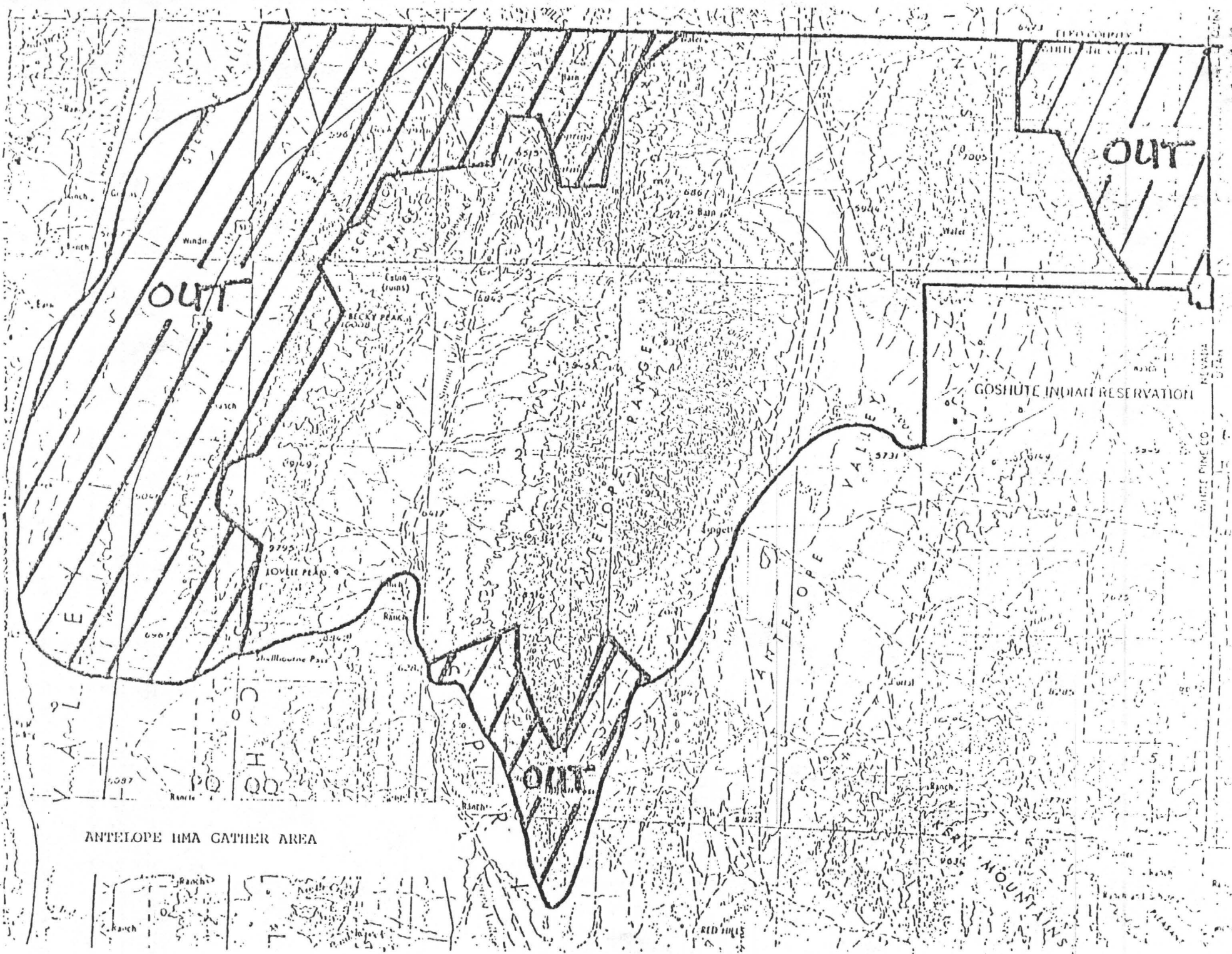


HORSE FREE AREA GATHER AREA

HUMBOLDT NATIONAL FOREST

U.S. GEOLOGICAL SURVEY

ENCL 3



ANTELOPE HILLS GATHER AREA