

L 3/5/99



United States Department of the Interior



Bureau of Land Management

Carson City Field Office
5665 Morgan Mill Road
Carson City, NV 89701
Phone: (775)885-6000

In Reply Refer To:
4110
(NV-03200)

03-03-99 11:49 IN-

March 5, 1999

Dear Interested Party:

The Carson City Field Office is in the process of issuing a temporary non-renewable application for the Desert Mountain Allotment. John Stanley applied for extension of use with 105 cattle from 04/01/99 to 04/15/99 for the Desert Mountain Allotment.

There will be no changes in the kind of livestock, or class of livestock. The 52 AUMs is less than his total preference. If you have any information pertaining to this proposed action, please provide it prior to March 20, 1999.

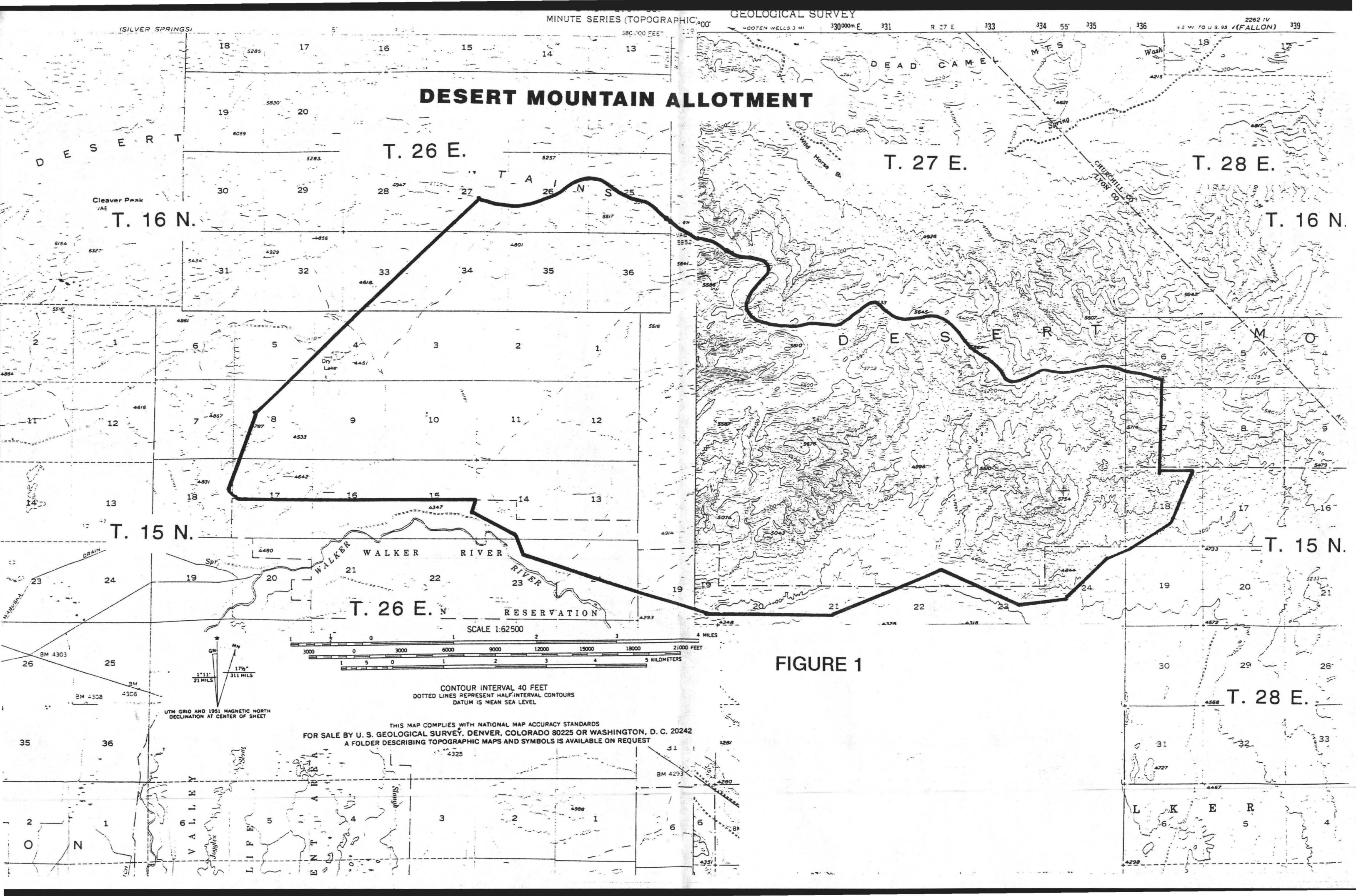
Sincerely,

Peter A. Raffetto

Peter A. Raffetto
Rangeland Management Specialist
Renewable Resources
Carson City Field Office

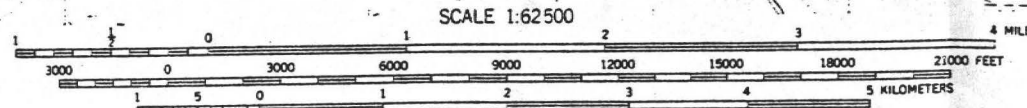
Enclosure:

- 1. Map of Desert Mountain Allotment.



DESERT MOUNTAIN ALLOTMENT

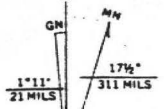
FIGURE 1



CONTOUR INTERVAL 40 FEET
 DOTTED LINES REPRESENT HALF-INTERVAL CONTOURS
 DATUM IS MEAN SEA LEVEL

THIS MAP COMPLIES WITH NATIONAL MAP ACCURACY STANDARDS
 FOR SALE BY U. S. GEOLOGICAL SURVEY, DENVER, COLORADO 80225 OR WASHINGTON, D. C. 20242
 A FOLDER DESCRIBING TOPOGRAPHIC MAPS AND SYMBOLS IS AVAILABLE ON REQUEST

UTM GRID AND 1981 MAGNETIC NORTH
 DECLINATION AT CENTER OF SHEET



VALLI
 ENT
 LIF
 ENT

LAKER