



United States Department of the Interior
BUREAU OF LAND MANAGEMENT
NEVADA STATE OFFICE
850 Harvard Way
P.O. Box 12000
Reno, Nevada 89520

IN REPLY REFER TO:

4700
(NV-931.3)

MAY 26 1987

Ms. Teri Jay, Executive Director
Commission for the Preservation of
Wild Horses
58 Hardy Way
Sparks, NV 89431

June 20?

Dear Ms. Jay:

The Bureau of Land Management proposes to gather excess wild horses from public lands in the State of Nevada no sooner than 28 days from the date of this letter.

The proposed gathering will be conducted in the Ely District in the area shown on the enclosed maps and as described below.

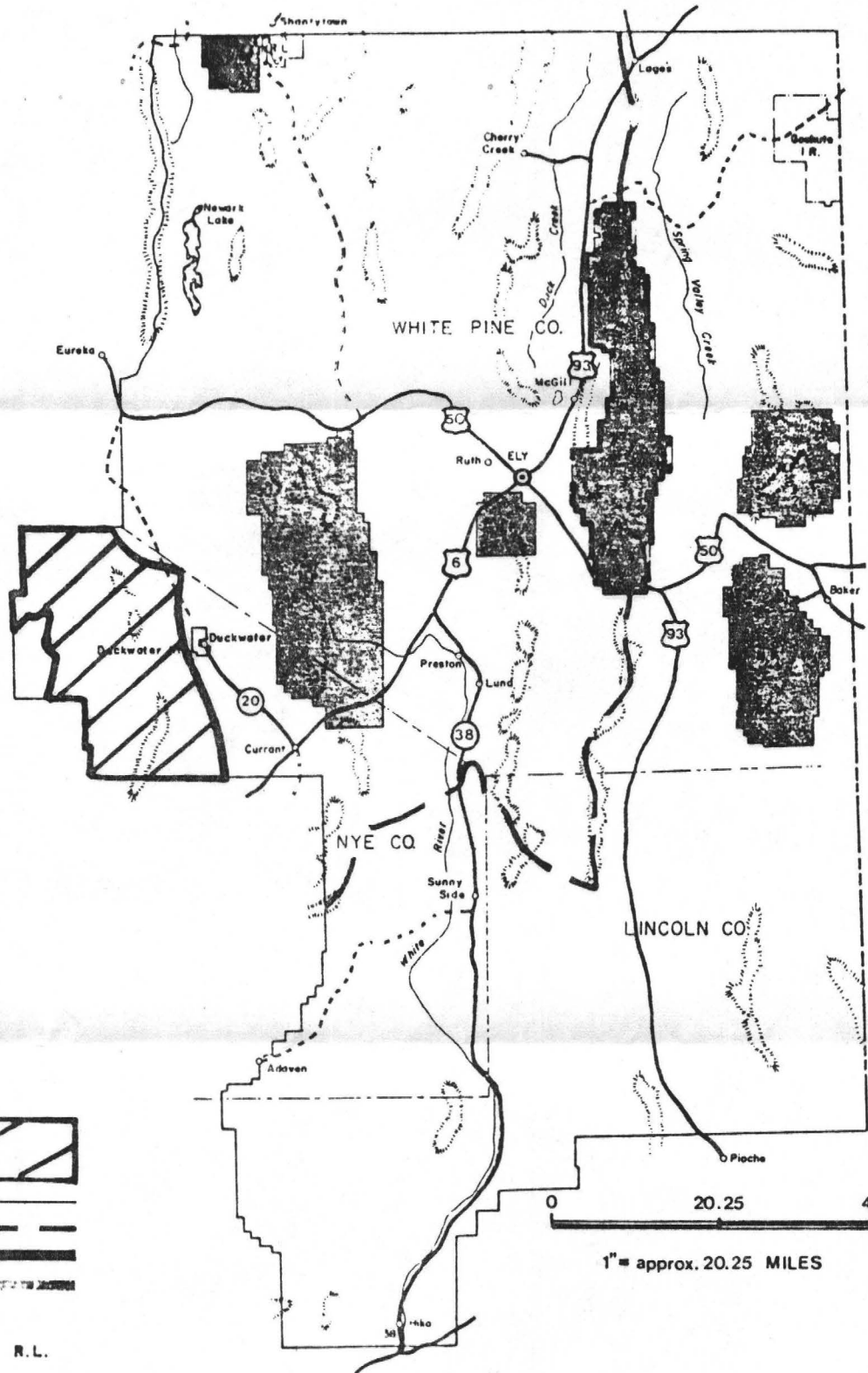
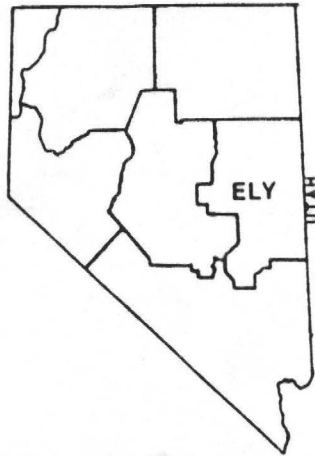
<u>Area Name</u>	<u>EA Number</u>	<u>Reason for Gathering</u>	<u>Approximate Number to Be Removed</u>	<u>Approximate Number to Remain</u>
Sand Springs	NV-040-7-6	Implement land use planning	340	494

Sincerely,

Edward F. Spang
State Director, Nevada


- 2 Enclosures
Encl. 1 - Ely District Map
Encl. 2 - Sand Springs Gathering Map

cc: District Manager, Carson City
(Attn: Palomino Valley Corral Mgr)
District Manager, Ely



LEGEND

- Sand Springs Gather Area
- District Boundary
- Resource Area Boundary
- Humboldt National Forest
- Indian Reservation
- Ruby Lake National Wildlife Refuge



ELY DISTRICT

BUREAU OF LAND MANAGEMENT
U. S. DEPARTMENT OF THE INTERIOR

SAND SPRINGS GATHER AREA

PRIORITY NO. 2 AREA

PRIORITY NO. 1 AREA

