

1975/78

Ely District Wild Horse Inventory 1975 and 1978

Antelope
Herd →

<u>Herd Unit</u>	<u>Date</u>	<u>Numbers</u>
Railroad Pass	1975	62
	1978	14
Buck and Bald	1975	301
	1978	260
Maverick-Butte	1975	276
	1978	307
Cherry Creek-Egan	1975	117
	1978	33
Schell Creek	1975	188
	1978	40
* Goshute	1975	223
	1978	333
Moriah	1975	5
	1978	18
Jakes Wash	1975	8
	1978	0
Bull Creek	1975	158
	1978	198
** Sand Springs	1975	311
	1978	248
White River	1975	27
	1978	13
Fortification	1975	123
	1978	70
Hamblin	1975	19
	1978	0
Totals:	1975	1818
	1978	1534

* Includes 224 in Elko District. (1978)
 ** Includes 69 in Battle Mountain District.

R. 65 E.

R. 66 E.

T. 27 N.

ELKO

$\frac{152}{72}$

SHELL CREEK - GOSHUTE

MAR. 78

T. 26 N.

ELKO COUNTY

WHITE PINE COUNTY

ELKO COUNTY
WHITE PINE COUNTY

PARALLEL

NORTH

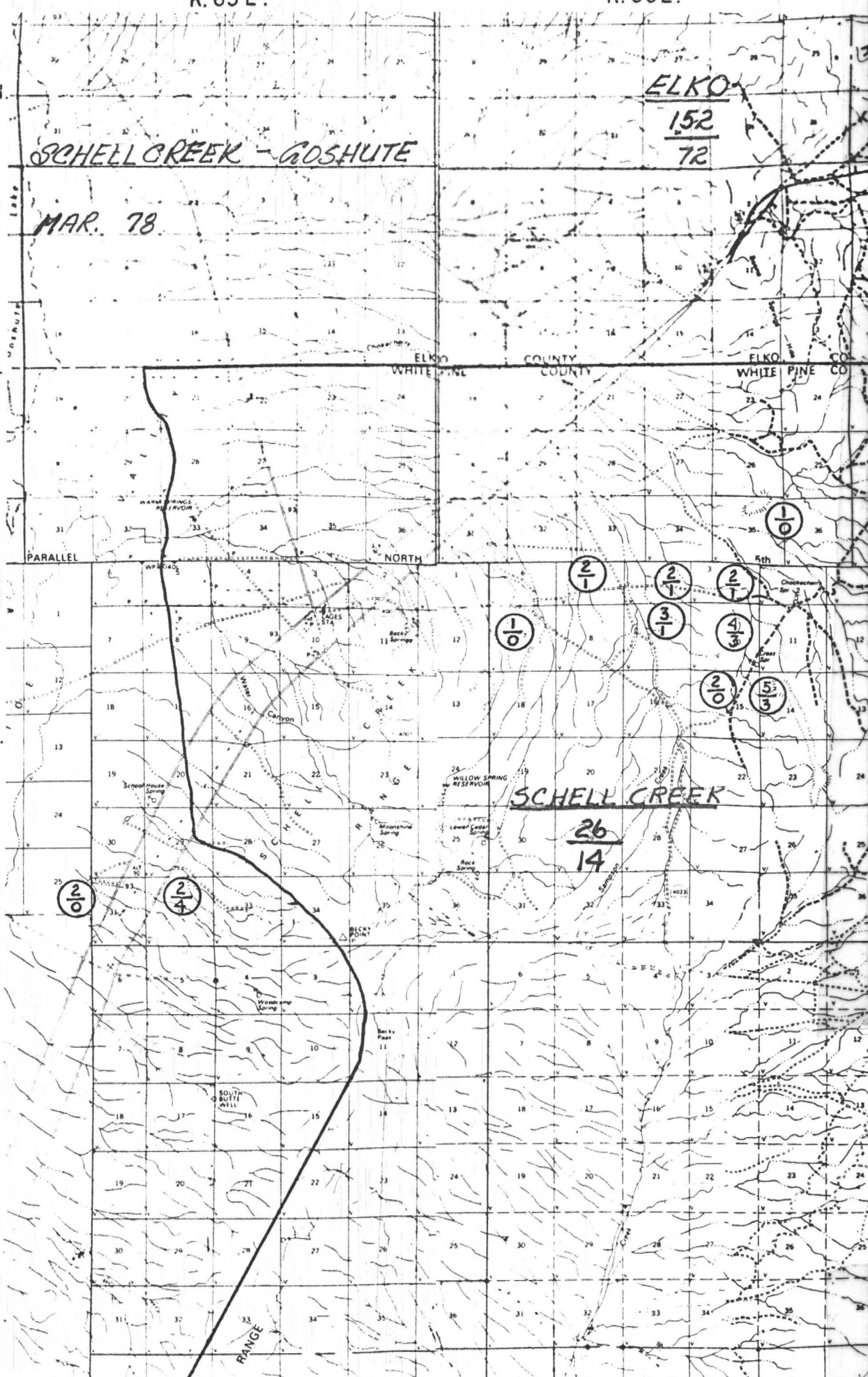
T. 25 N.

SHELL CREEK

$\frac{26}{14}$

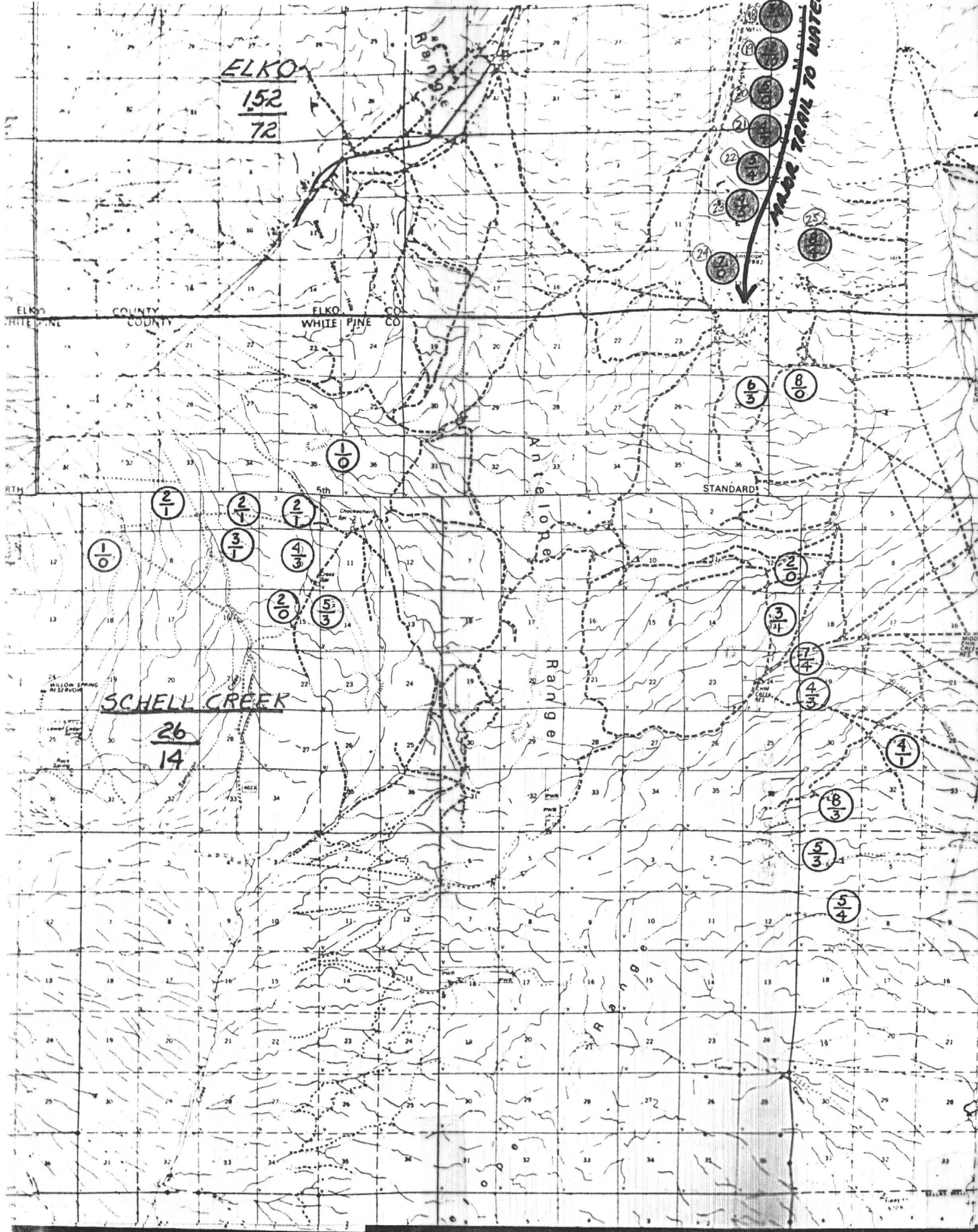
T. 24 N.

RANGE



ELKO
152
72

TRAIL TO WATER

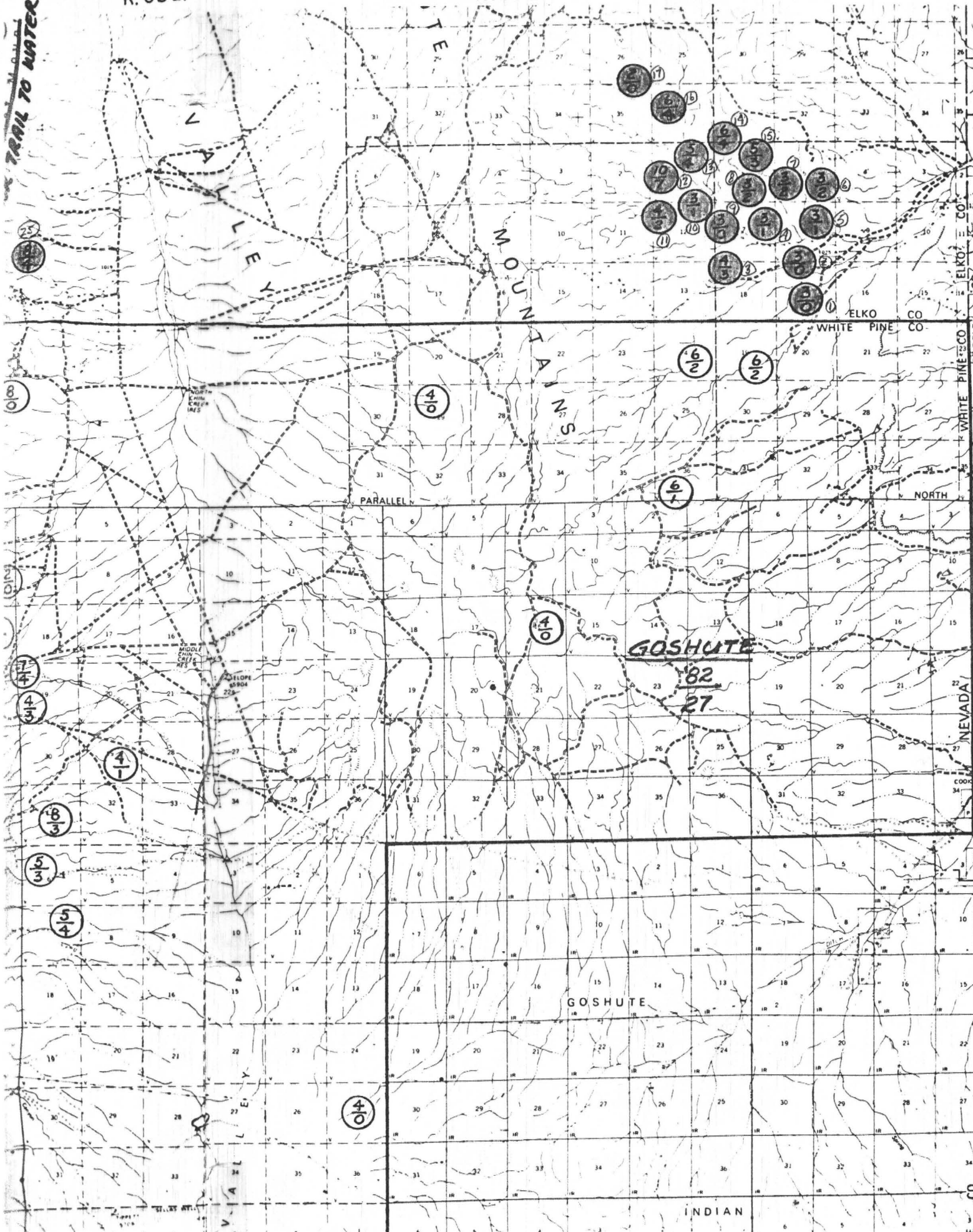


R. 68 E.

R. 69 E.

R. 70 E.

TRAIL TO WATER



25

10/8

10/8

7/4

4/3

16/3

5/3

5/4

4/0

11.33

4/1

4/0

4/0

6/1

6/2

6/2

11

16

4

5

7

3

3

10

10

10

10

10

10

10

10

10

10

10

10

ELKO CO.

WHITE PINE CO.

WHITE PINE CO.

NEVADA

UTAH

NEVADA

UTAH

NEVADA

UTAH

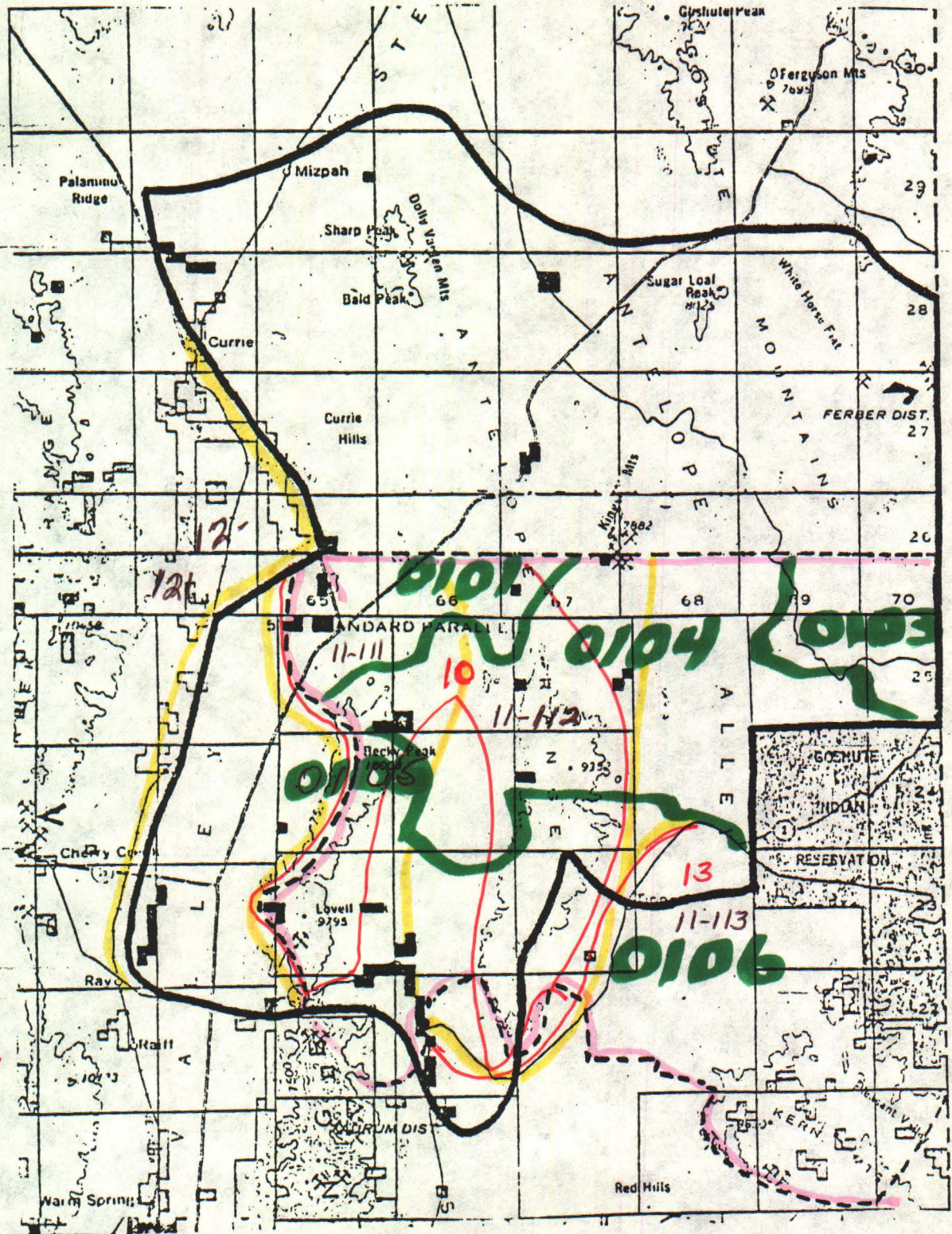
GOSHUTE

82

27

GOSHUTE

INDIAN



0101
40,621 ac

0102
5,693

0103
23,932

0104
148,017

0105
13,232



0106
213,239

10-13
WILDLIFE HAB.

mule deer

12
121
11-111
11-112
11-113

Figure B-7. Antelope Horse Herd Area within the Antelope Range Coordinated Management Plan Area and the Entire Antelope Horse Herd Area.

-  Antelope Horse Herd Area
-  Antelope Range Coordinated Management Plan Area

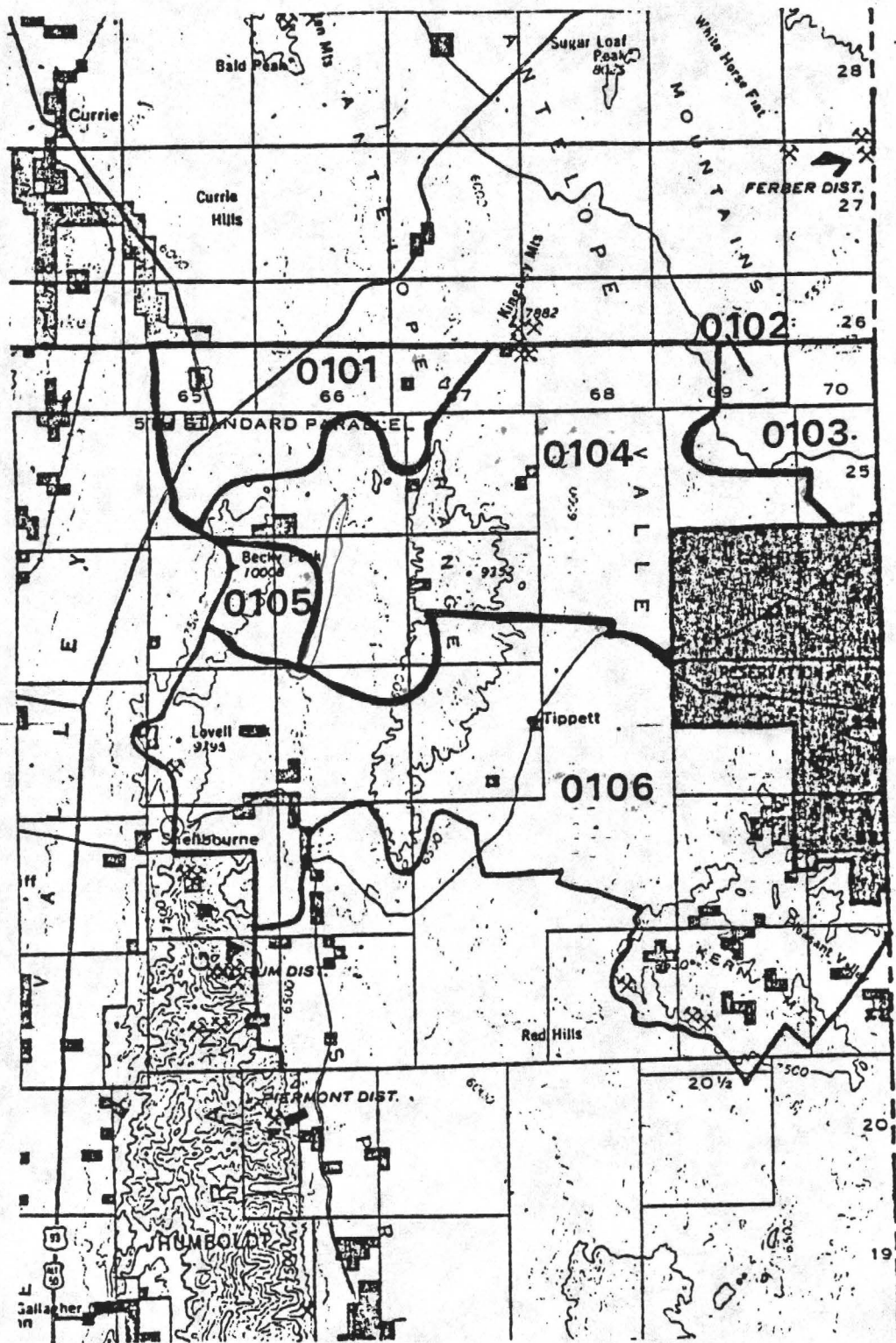


Figure B-3. Grazing Allotments within the Antelope Range Coordinated Management Plan Area, Nevada.

- | | | | |
|------|---------------|------|------------------|
| 0101 | Becky Springs | 0102 | Goshute Mountain |
| 0103 | Deep Creek | 0104 | Chin Creek |
| 0105 | Sampson Creek | 0106 | Tippett |

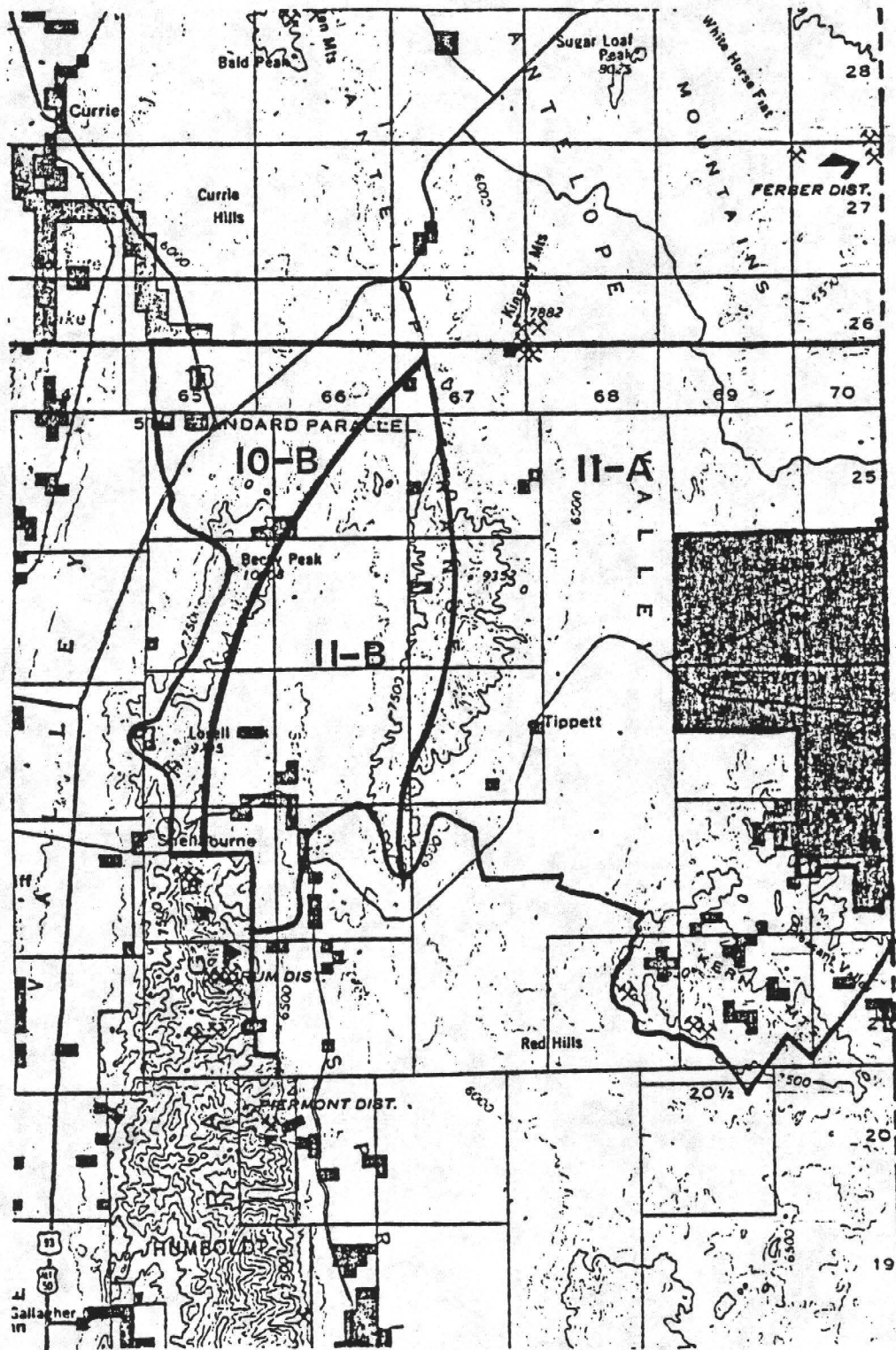


Figure B-5. NDOW Pronghorn Antelope Herd Areas within the Antelope Range Coordinated Management Plan Area, Nevada.

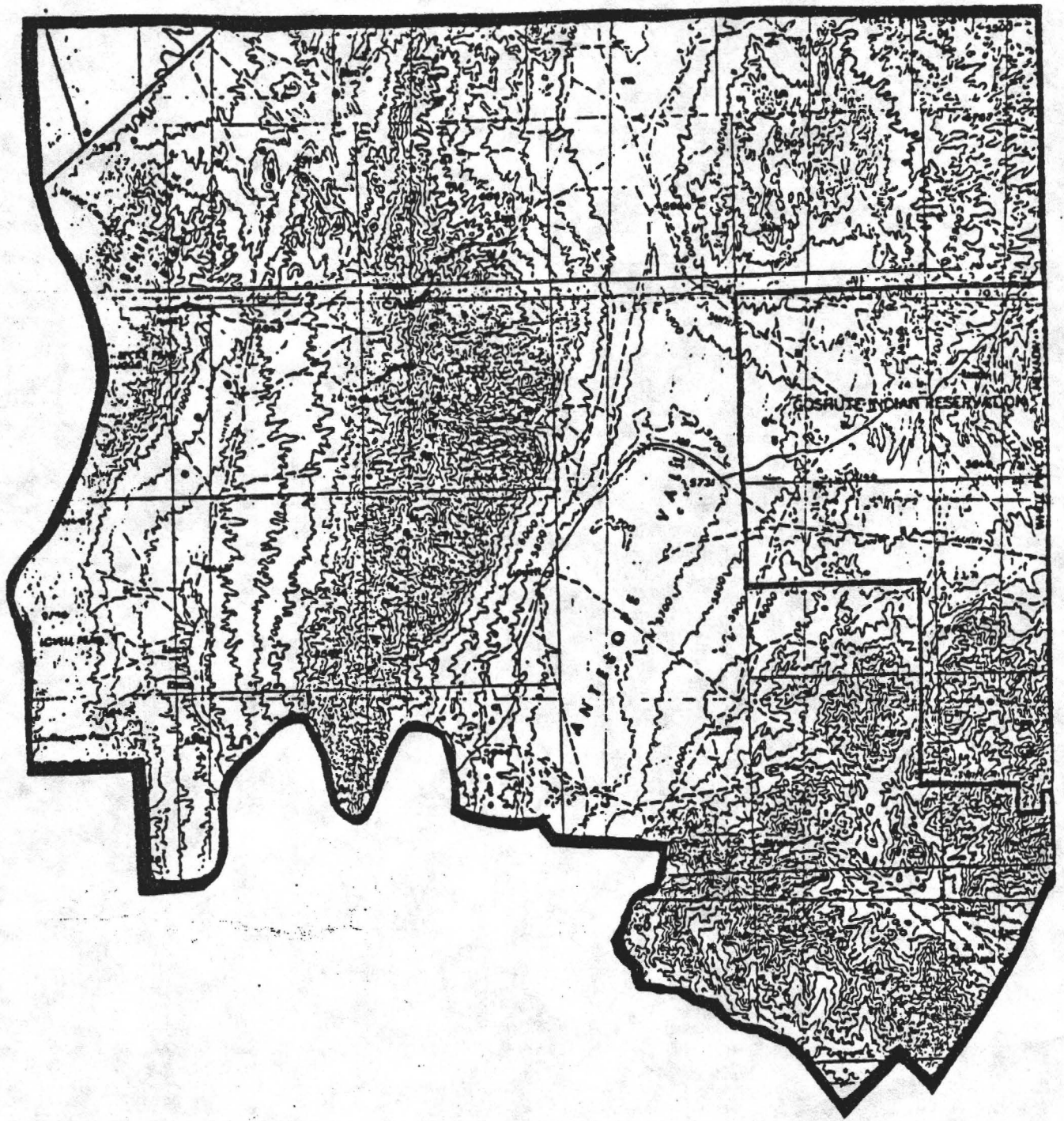


Figure B-8. Topography of the Antelope Range Coordinated Management Plan Area, Nevada.

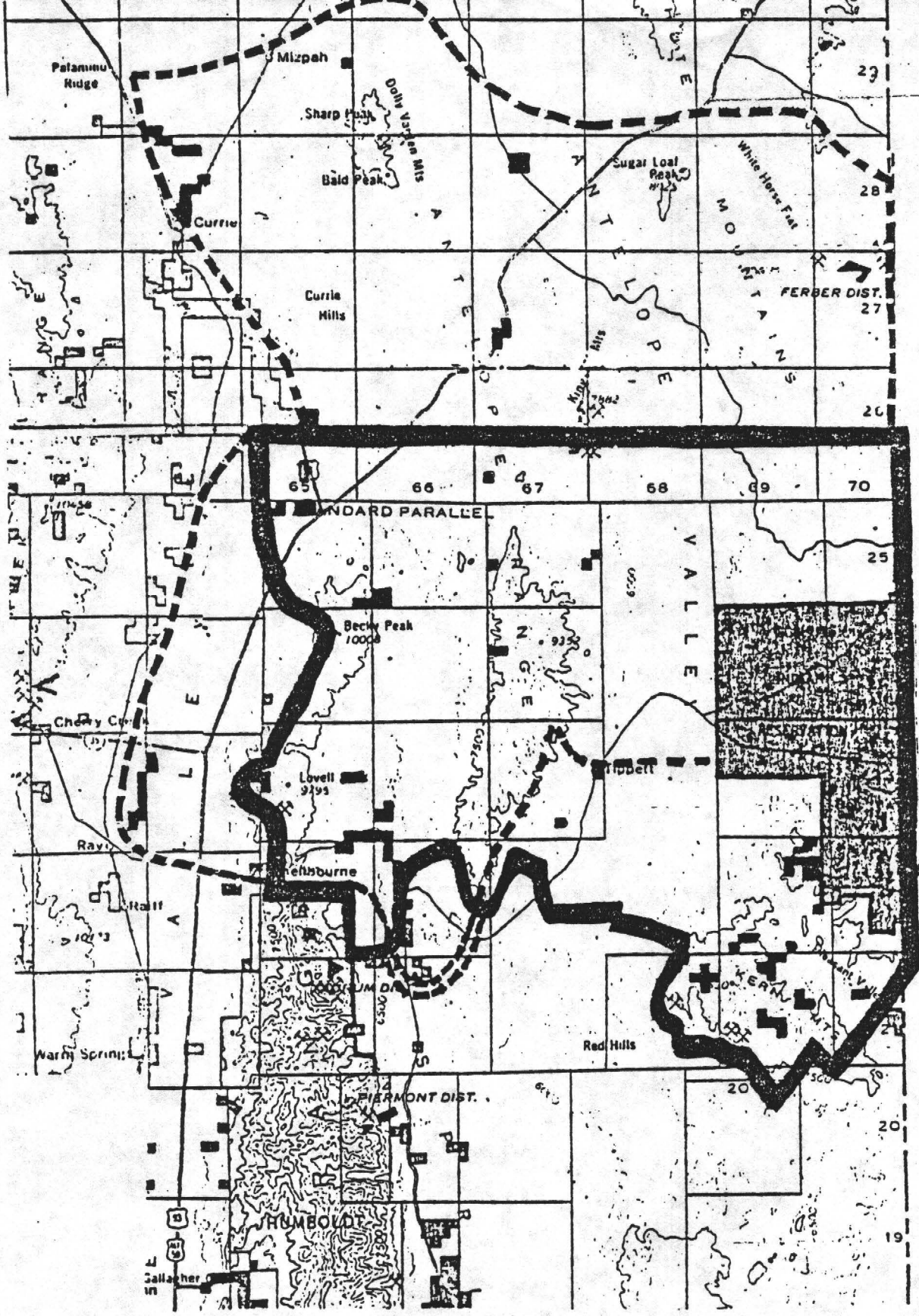


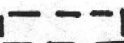
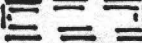


Figure B-2. Land Status within the Antelope Range Coordinated Management Plan Area, Nevada.

- | | | | |
|---|----------------------------|--|---------------------|
|  | Goshute Indian Reservation |  | Private Land |
|  | Antelope Horse Herd Area |  | Mule Deer Herd Area |

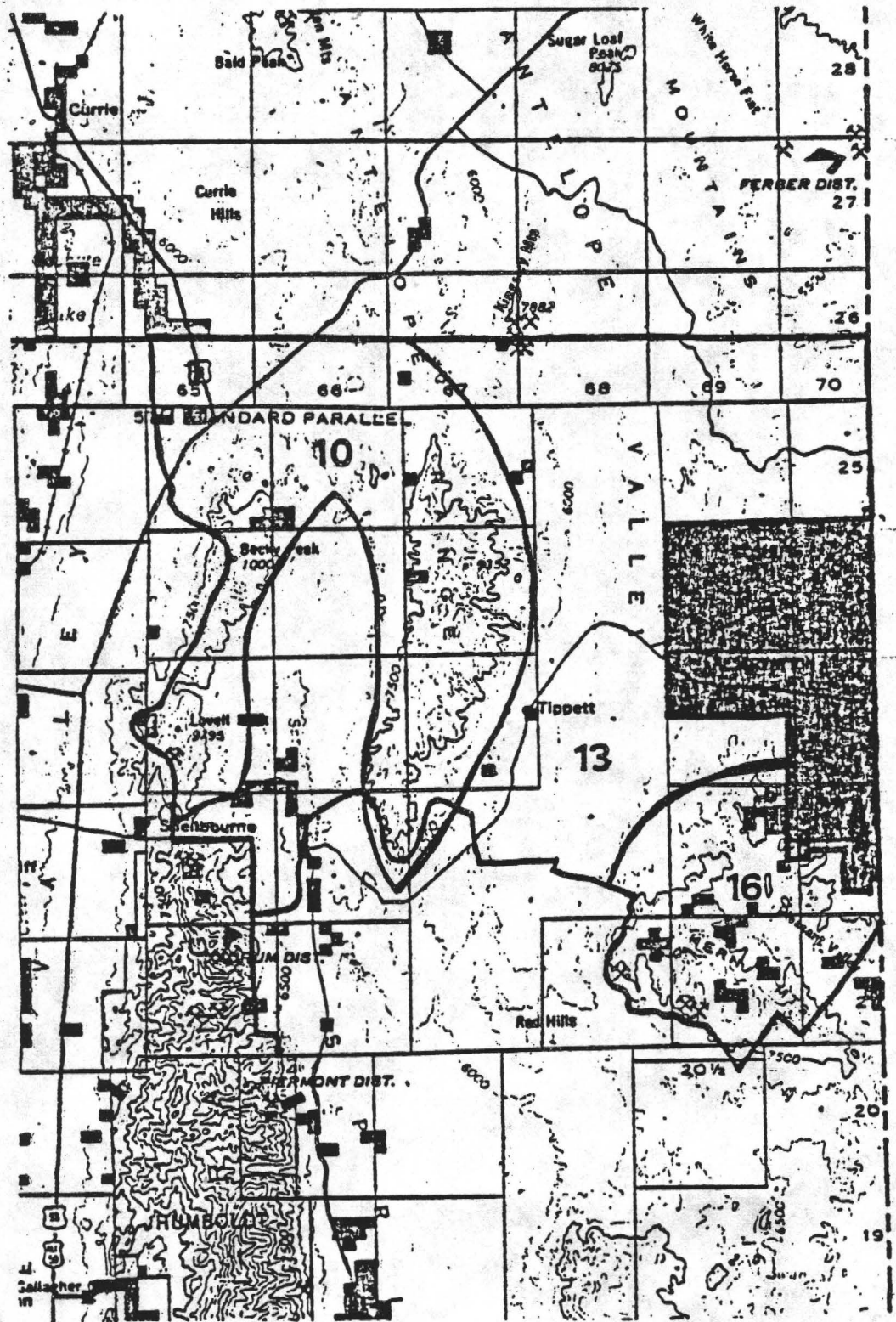


Figure B-4. Wildlife Habitat Areas within the Antelope Range Coordinated Management Plan Area, Nevada.

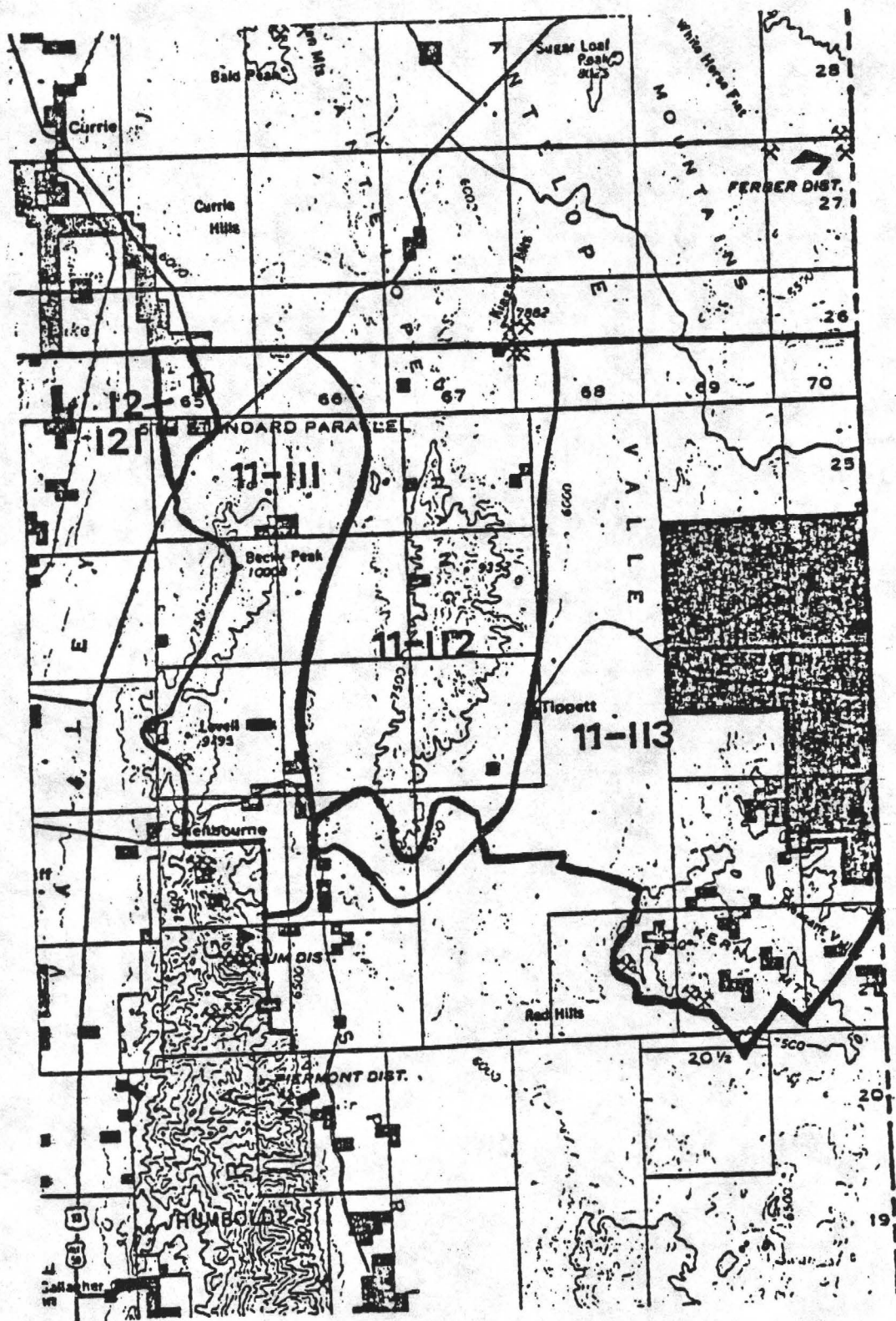


Figure B-6. NDOW Mule Deer Herd Areas within the Antelope Range Coordinated Management Plan Area, Nevada.