

1/3/91



# United States Department of the Interior



BUREAU OF LAND MANAGEMENT  
NEVADA STATE OFFICE  
850 HARVARD WAY  
P.O. BOX 12000  
RENO, NEVADA 89520-0006

IN REPLY REFER TO:

4700  
(NV-931.3)

JAN 3 1991

Commission for the Preservation  
of Wild Horses and Burros  
c/o Ms. Cathy Barcomb, Executive Director  
Stewart Facility  
5500 Snider Avenue, Bldg. 6, Room 137  
Carson City, NV 89710

Dear Ms. Barcomb:

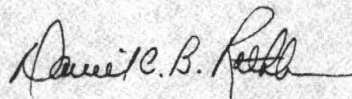
The Bureau of Land Management proposes to gather excess wild horses and burros from public lands in the State of Nevada no sooner than 28 days from the date of this letter.

The proposed gathering will be conducted in the Ely District in the areas shown on the enclosed maps and as described below.

<u>Herd Management Area/Herd Area Name</u>	<u>Environmental Analysis Record Number</u>	<u>Reason for Gathering</u>	<u>Approximate Number to Be Removed</u>	<u>Approximate Number to Remain</u>
Antelope HMA	NV-040-0-23	Implement the Final Multiple Use Decisions for the Chin Creek, Tippett, and Sampson Creek Allotments and to restore a thriving natural ecological balance.	198	211

<u>Herd Management Area/Herd Area Name</u>	<u>Environmental Analysis Record Number</u>	<u>Reason for Gathering</u>	<u>Approximate Number to Be Removed</u>	<u>Approximate Number to Remain</u>
Horse-Free Area adjacent to Antelope HMA	NV-040-0-23	Comply with 43 CFR 4710.4 which states "Management of wild horses and burros shall be undertaken with the objective of limiting the animals distribution to herd areas."	31	0

Sincerely,

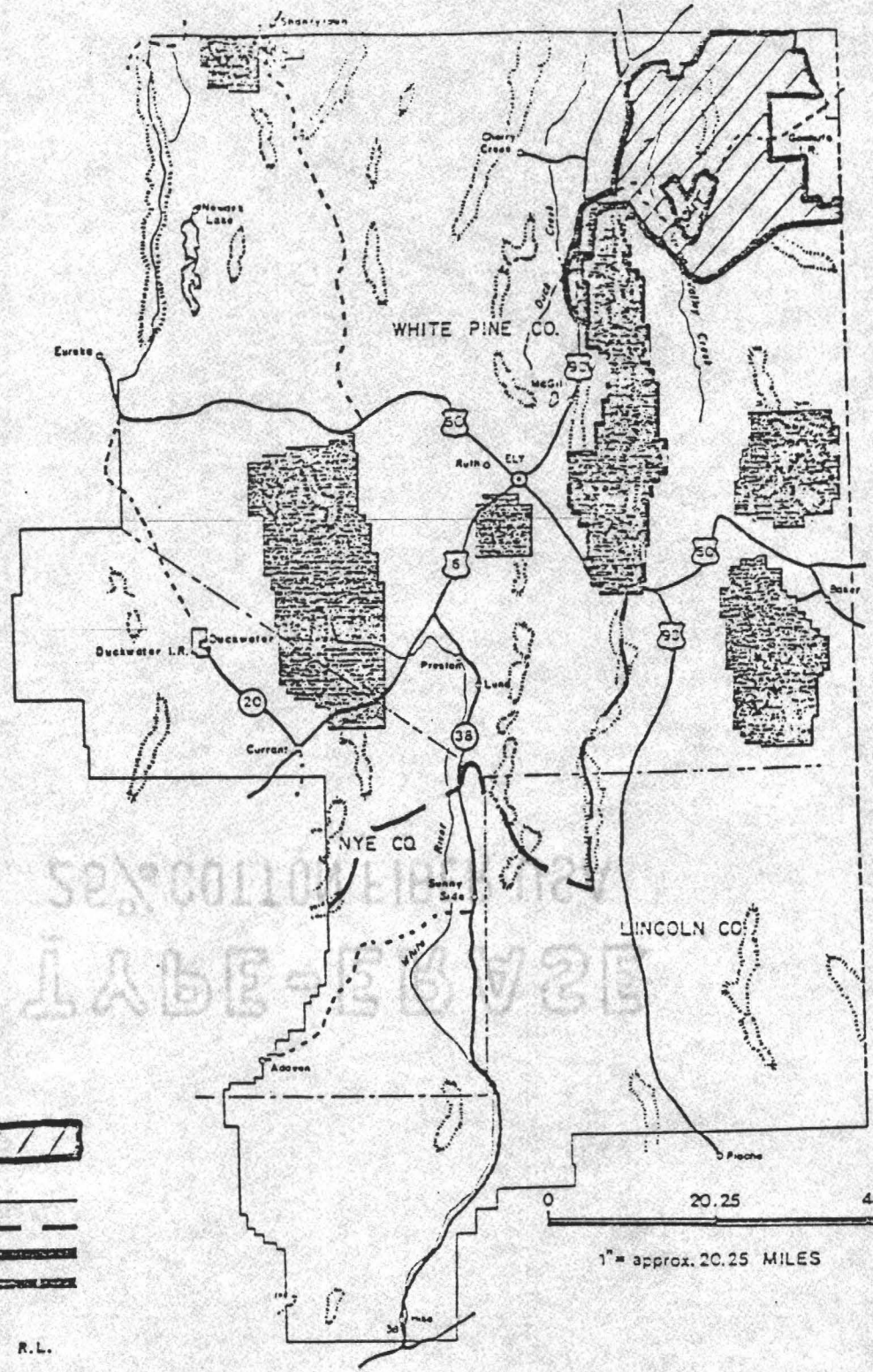
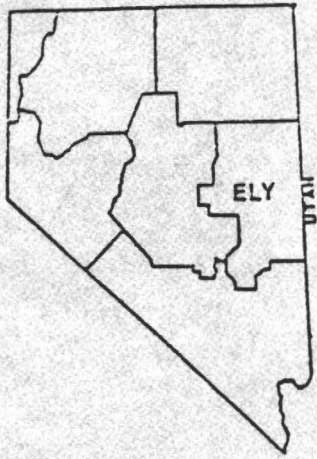


For Fred Wolf  
Acting State Director, Nevada

3 Enclosures

- 1 - Supplemental Removal Plan (1 p)
- 2 - DR/FONSI (1 p)
- 3 - Antelope Gather Map (1 p)

cc: District Manager, Ely  
District Manager, Carson City  
(Attn: Palomino Valley Corral Mgr)



WORK LOCATION MAP

Gather Area



District Boundary



Resource Area Boundary



Humboldt National Forest



Indian Reservation



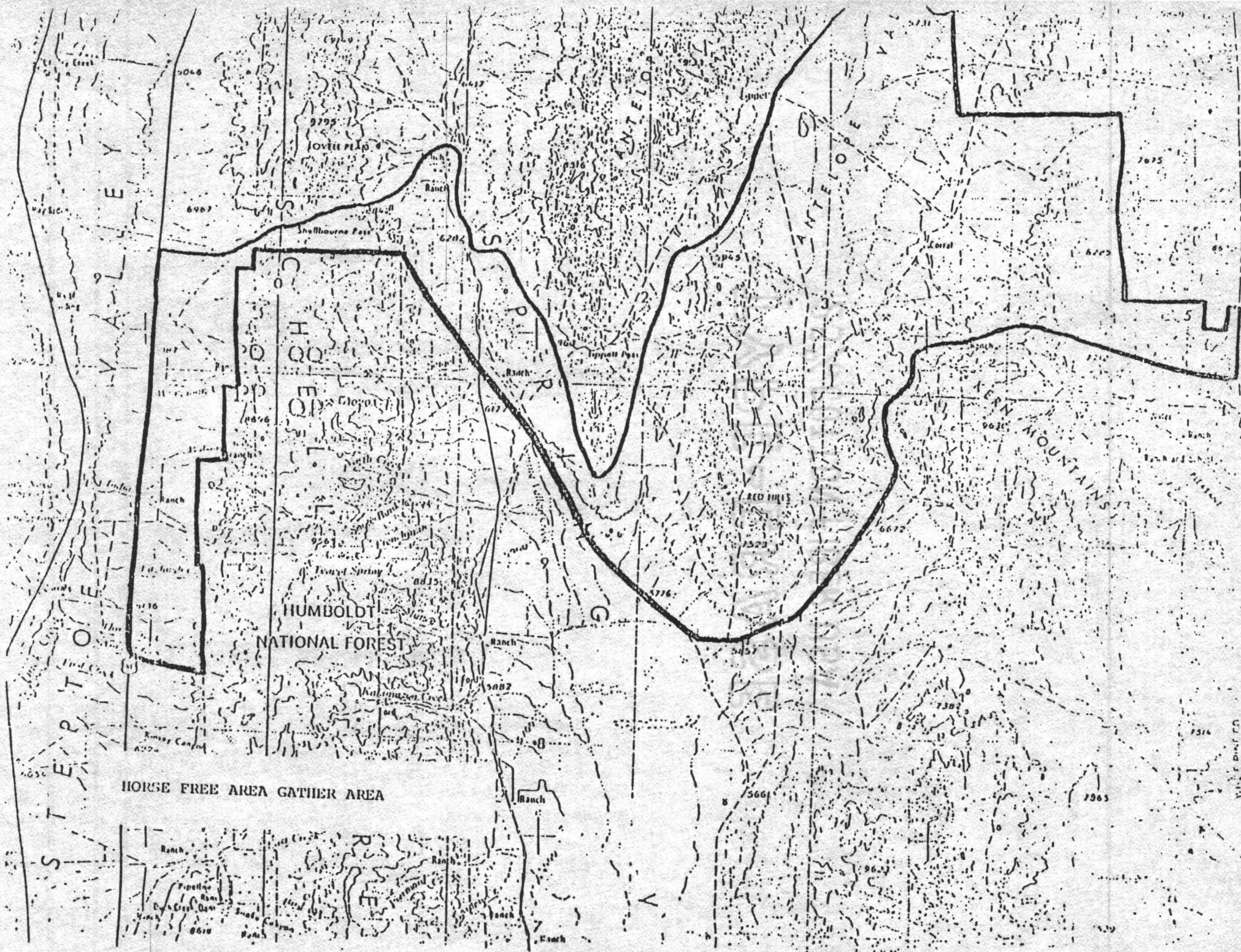
Ruby Lake National

Wildlife Refuge

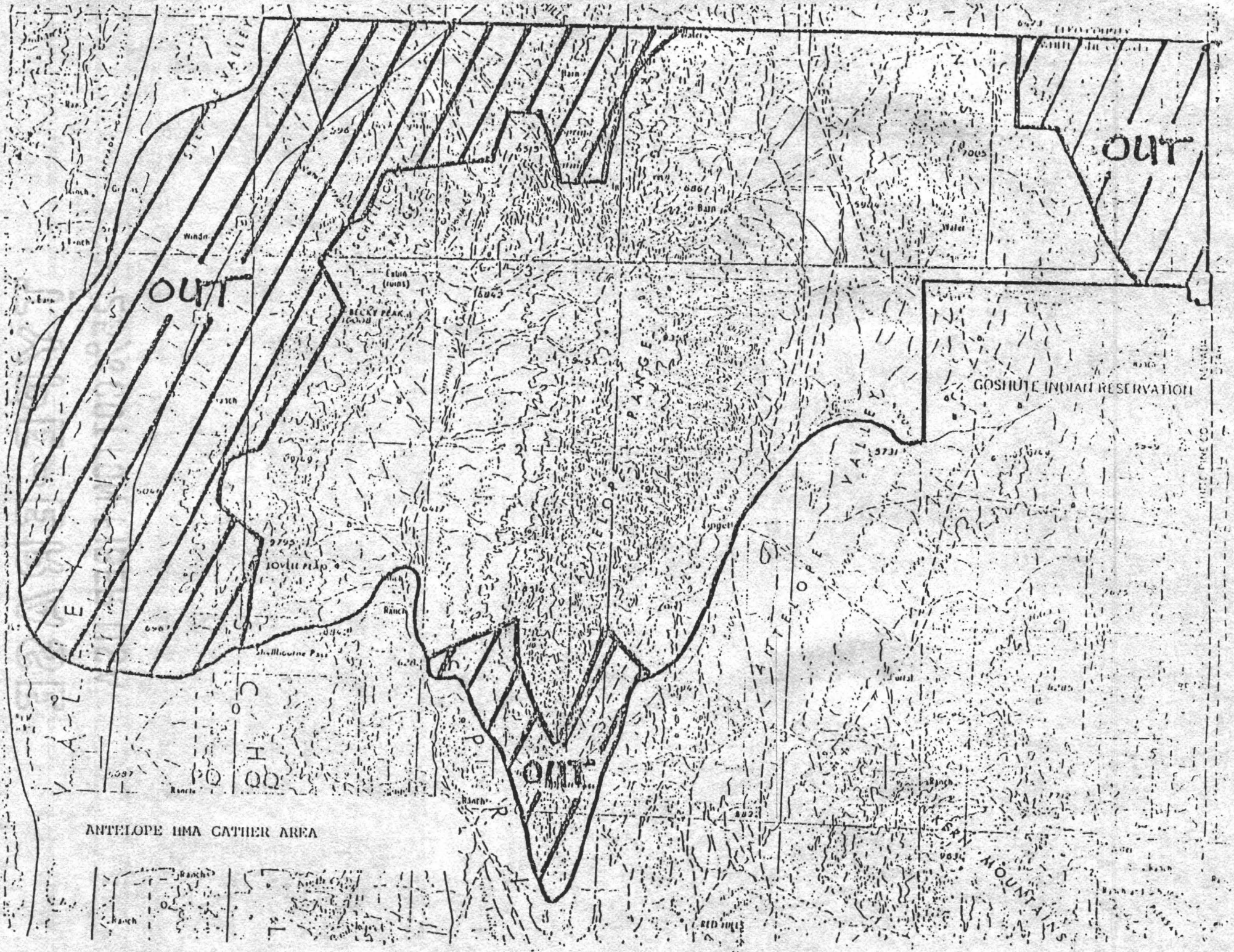
R.L.

# ELY DISTRICT

BUREAU OF LAND MANAGEMENT  
U. S. DEPARTMENT OF THE INTERIOR



Encl 2



ANTELOPE HMA GATHER AREA

End 3