



United States Department of the Interior

BUREAU OF LAND MANAGEMENT
NEVADA STATE OFFICE
850 HARVARD WAY
P.O. BOX 12000
RENO, NEVADA 89520-0006



IN REPLY REFER TO:

4700
(NV-931.3)

AUG 17 1990

Commission for the Preservation
of Wild Horses and Burros
c/o Ms. Cathy Barcomb, Executive Director
Stewart Facility
5500 Snider Avenue, Bldg. 6, Room 137
Carson City, NV 89710

Dear Ms. Barcomb:

The Bureau of Land Management proposes to gather excess wild horses and burros from public lands in the State of Nevada no sooner than 28 days from the date of this letter.

The proposed gathering will be conducted in the Ely District in the areas shown on the enclosed maps and as described below.

<u>Herd Management Area/Herd Area Name</u>	<u>Environmental Analysis Record Number</u>	<u>Reason for Gathering</u>	<u>Approximate Number to Be Removed</u>	<u>Approximate Number to Remain</u>
Antelope HMA	NV-040-0-23	Implement the Final Multiple Use Decisions for the Chin Creek, Tippett, and Sampson Creek Allotments and to restore a thriving natural ecological balance.	358	369

<u>Herd Management Area/Herd Area Name</u>	<u>Environmental Analysis Record Number</u>	<u>Reason for Gathering</u>	<u>Approximate Number to Be Removed</u>	<u>Approximate Number to Remain</u>
Horse-Free Area adjacent to Antelope HMA	NV-040-0-23	Comply with 43 CFR 4710.4 which states "Management of wild horses and burros shall be undertaken with the objective of limiting the animal's distribution to herd areas."	32	0

Sincerely,

Melvin R. Bunch

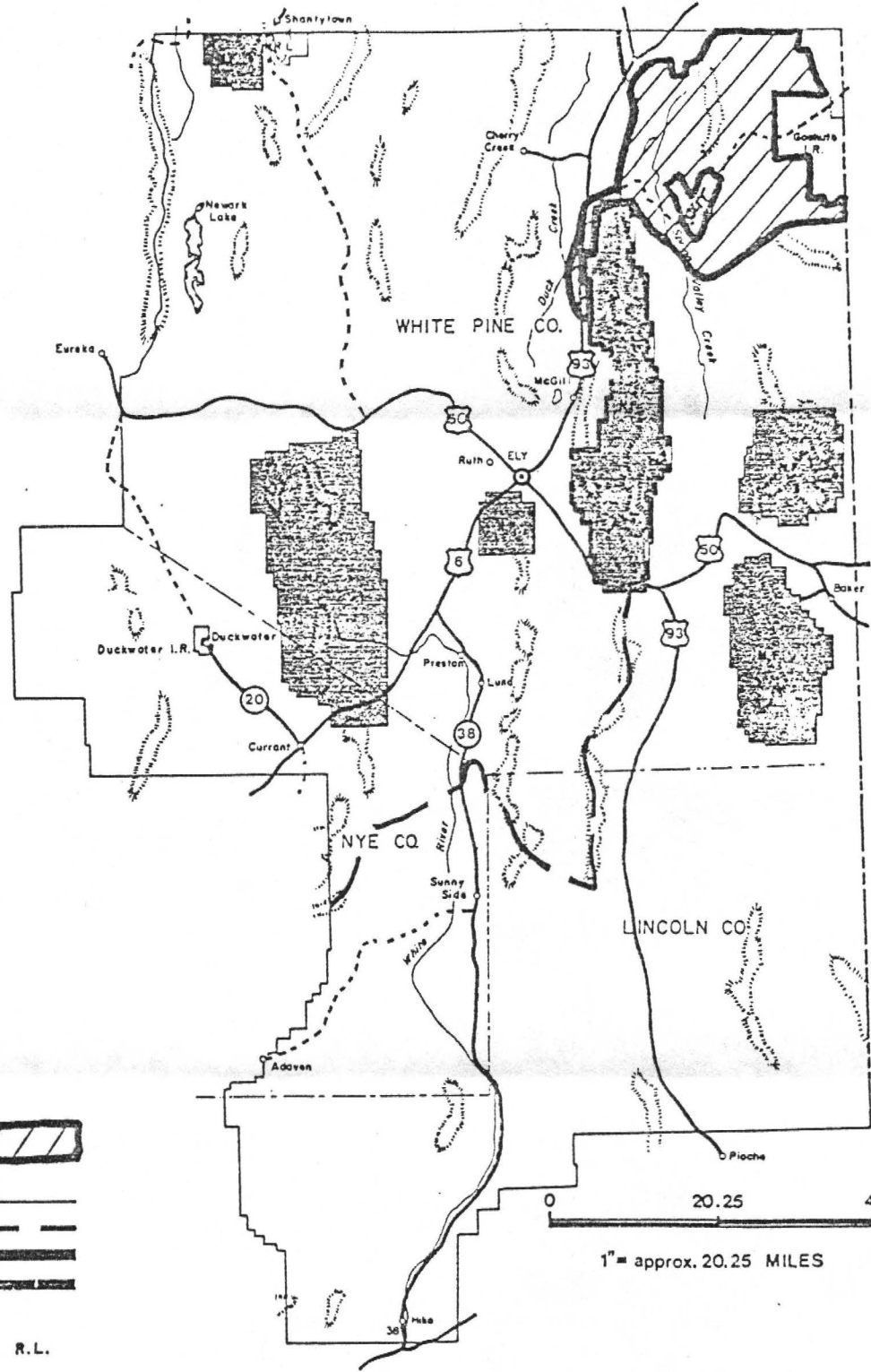
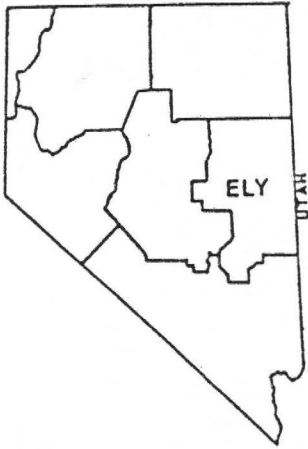
Acting

Fred Wolf
Acting State Director, Nevada

3 Enclosures

- 1 - Antelope Capture Map (1 p)
- 2 - Horse Free Capture Map (1 p)
- 3 - Primary Use Area Map (1 p)

cc: District Manager, Ely
District Manager, Carson City
(Attn: Palomino Valley Corral Mgr)



WORK LOCATION MAP

Gather Area



District Boundary



Resource Area Boundary



Humboldt National Forest



Indian Reservation



Ruby Lake National Wildlife Refuge

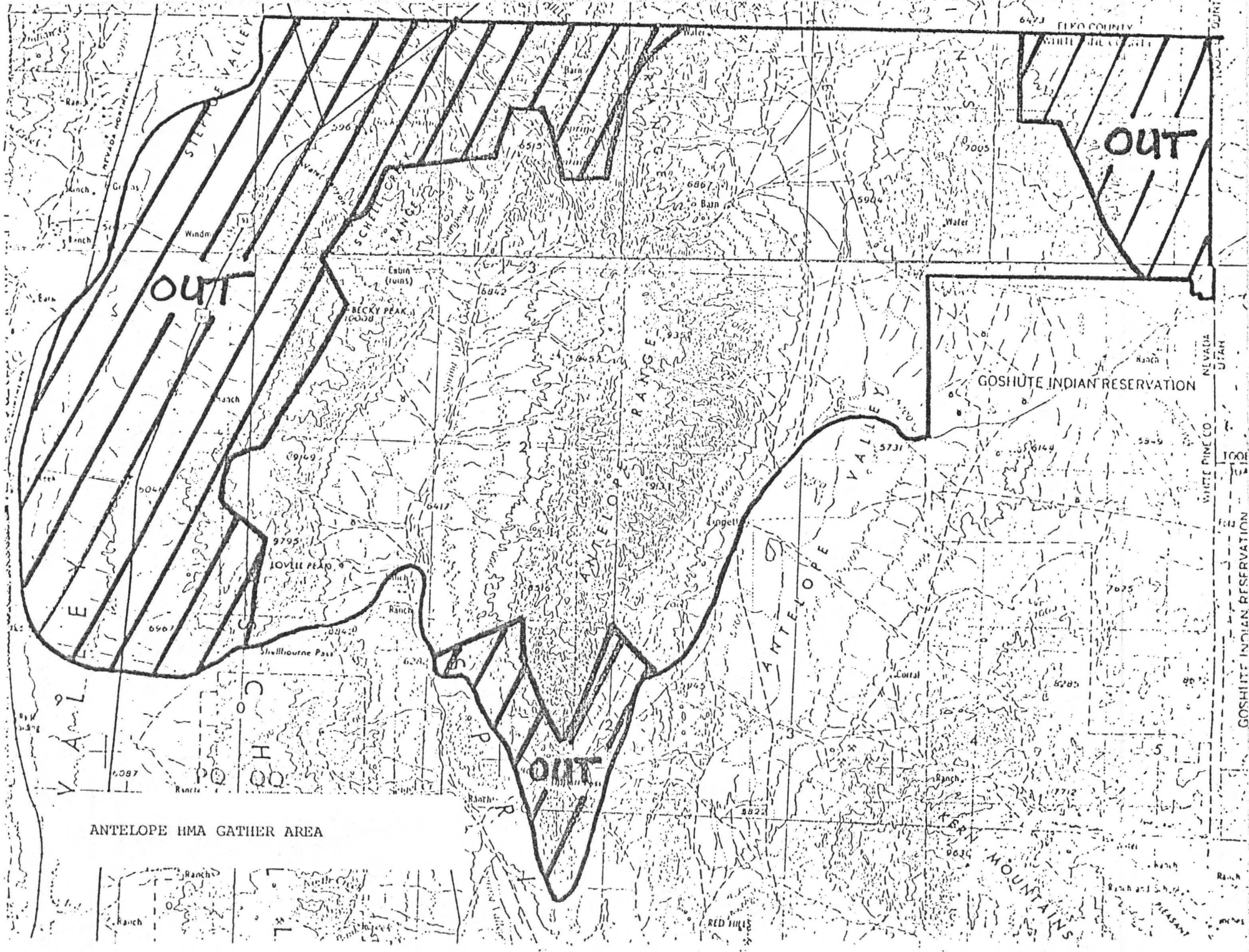
R.L.

0 20.25 40.5

1" = approx. 20.25 MILES

ELY DISTRICT

BUREAU OF LAND MANAGEMENT
U. S. DEPARTMENT OF THE INTERIOR



ANTELOPE HMA GATHER AREA



6473 ELKO COUNTY
WHITE PINE COUNTY

NEVADA
UTAH
WHITE PINE CO.
GOSHUTE INDIAN RESERVATION

OUT

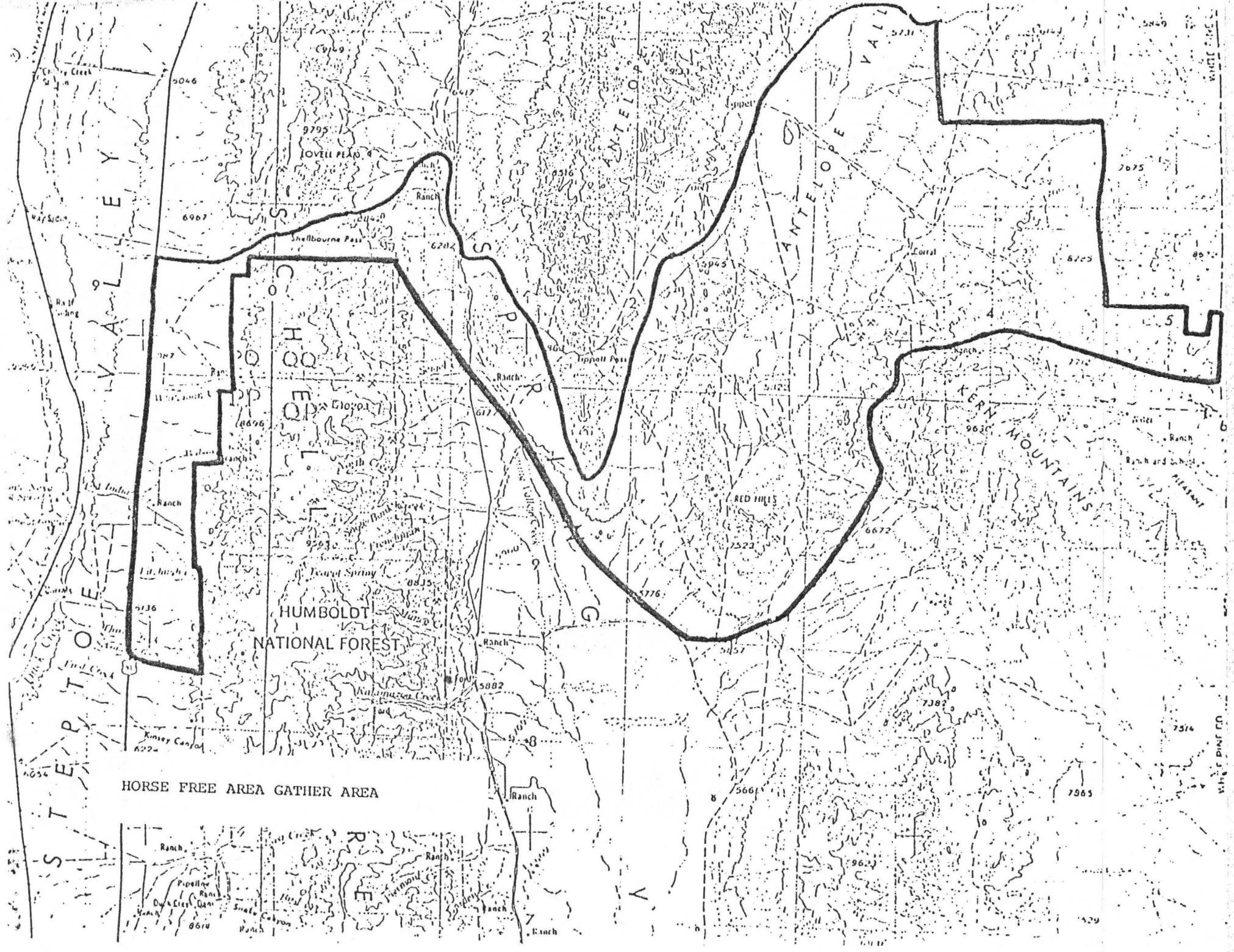
OUT

OUT

GOSHUTE INDIAN RESERVATION

ANTELOPE VALLEY
MOUNTAINS

RED HILLS



HORSE FREE AREA GATHER AREA

U.S. GEOLOGICAL SURVEY
WASHINGTON, D.C.