



United States Department of the Interior

BUREAU OF LAND MANAGEMENT
Winnemucca Field Office
5100 East Winnemucca Boulevard
Winnemucca, Nevada 89445
702-623-1500

In Reply Refer To:
(NV-022.16)

October 21, 1997

Dear Interested Party:

I have received a grazing application for Temporary Nonrenewable (TNR) use on the Buffalo Hills Allotment. As per 43 CFR 4130.6-2, the Bureau is required to consult, cooperate, and coordinate with affected permittees and interested publics prior to the issuance of nonrenewable grazing permits.

The Jacksons have requested the following livestock use:

125 C 11/06/97 to 02/28/98 = 473 AUMs

The areas identified for this use are outside of the HMA boundaries, will not impact riparian zones, and will still allow allotment objectives to be met. The identified areas were inspected the week of October 12 and had received no apparent to slight use. These areas have historically had very little use and were identified for winter use in the 1987 Allotment Management Plan. See enclosed maps for proposed areas.

If you have comments or concerns with this proposal, please contact me in writing by November 5, 1997. If comments are not received by this date, I will authorize this request. Please contact Leigh Redick at (702) 623-1500 should you have any questions.

Sincerely yours,

Colin P. Christensen
Assistant District Manager, Renewable Resources

Enclosure
Maps

cc

Commission for the Preservation of Wild Horses

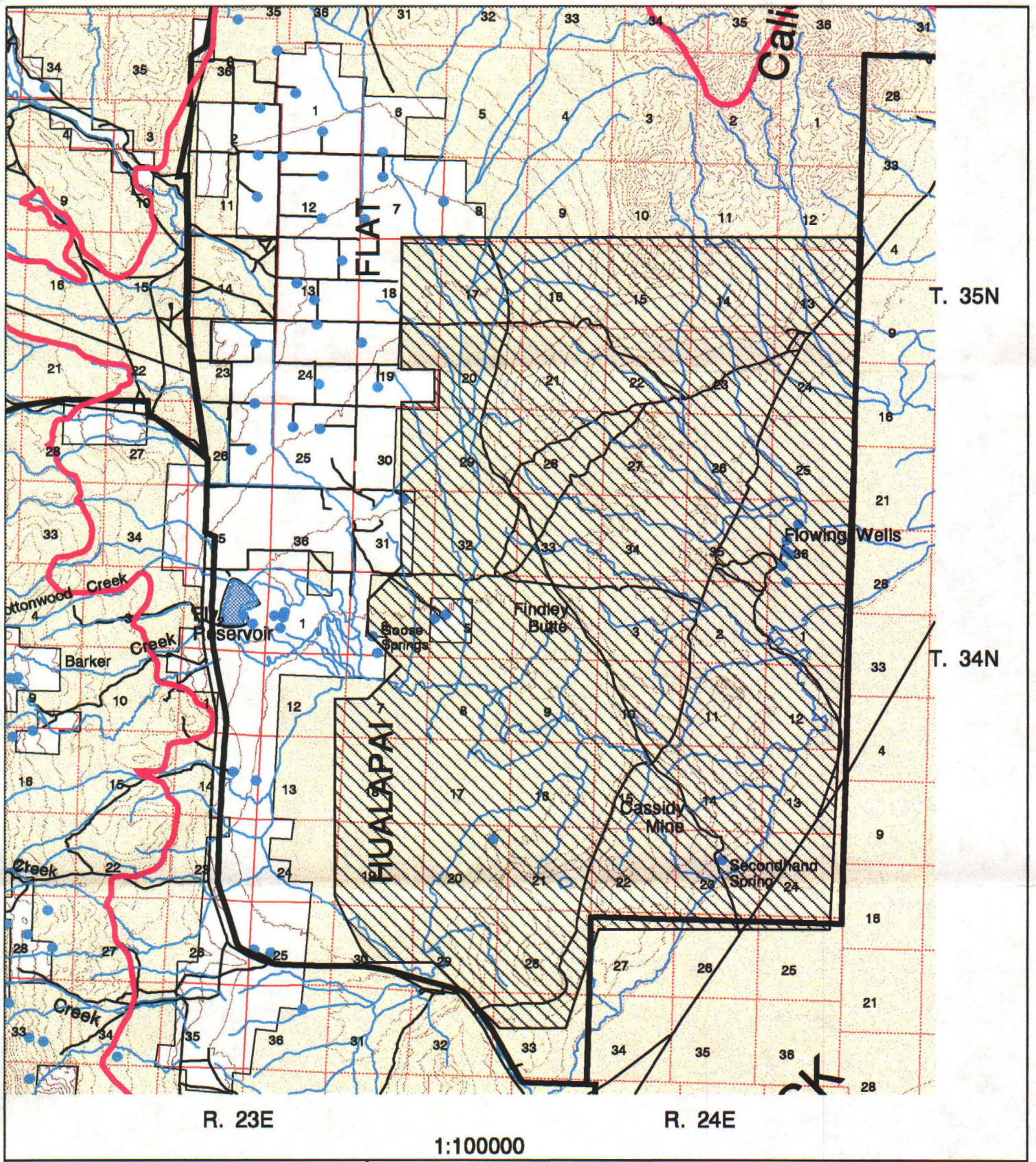
RCI

WHOA

Nevada Division of Wildlife- Richard Heap

Nevada Division of Wildlife- Mike Dobel

Joel Turnbow






R. 23E

R. 24E

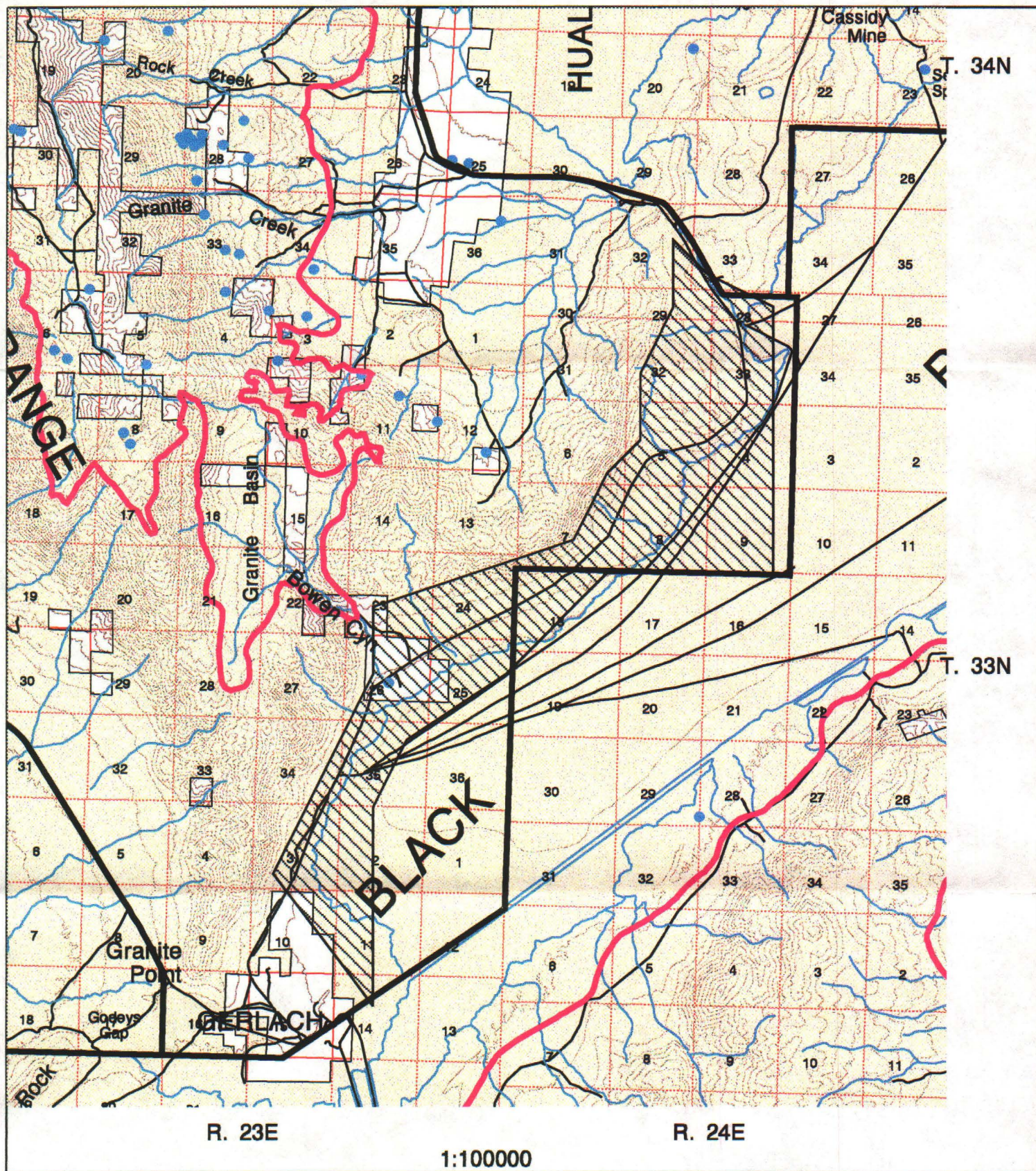
1:100000

LEGEND




-  Areas of proposed use
-  HMA Boundary
-  Allotment Boundary

Area of Proposed TNR





LEGEND

-  Areas of proposed use
-  HMA Boundary
-  Allotment Boundary

1:100000

Area of Proposed TNR

