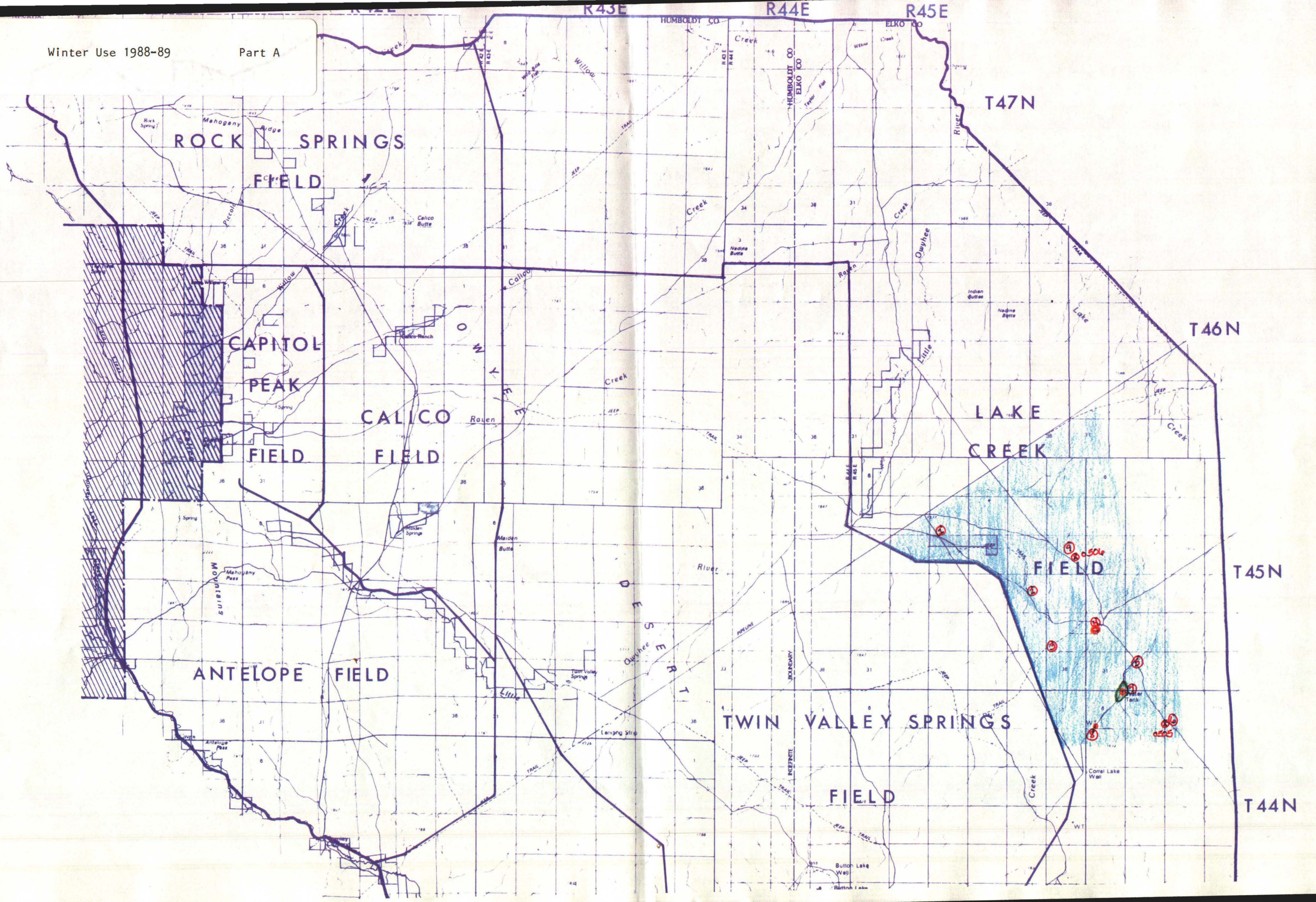


Winter Use 1988-89

Part A



Winter Use 1988-89

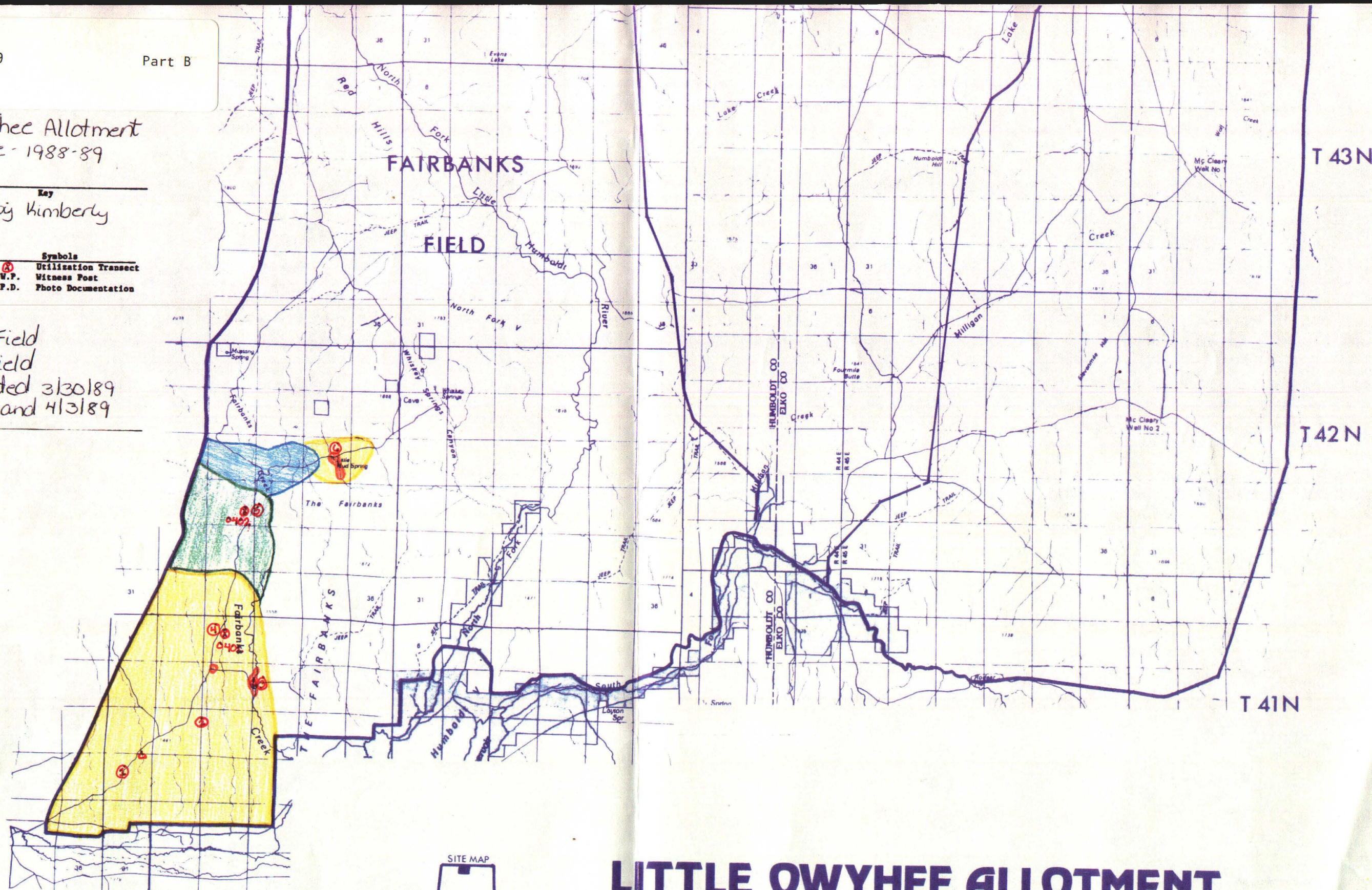
Part B

Little Owyhee Allotment  
Winter Use - 1988-89




Use Pattern Map  
Completed by Kimberly  
Hackett

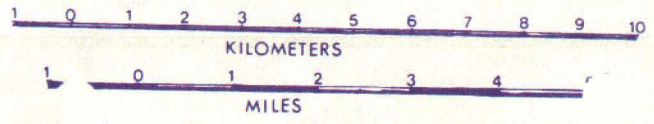
Utilization	Symbols
No Use	Utilization Transect
Slight	W.P. Witness Post
Light	P.D. Photo Documentation
Moderate	
Heavy	
Severe	

Lake Creek Field  
Fairbanks Field  
Data collected 3/30/89  
and 4/13/89



# LITTLE OWYHEE ALLOTMENT

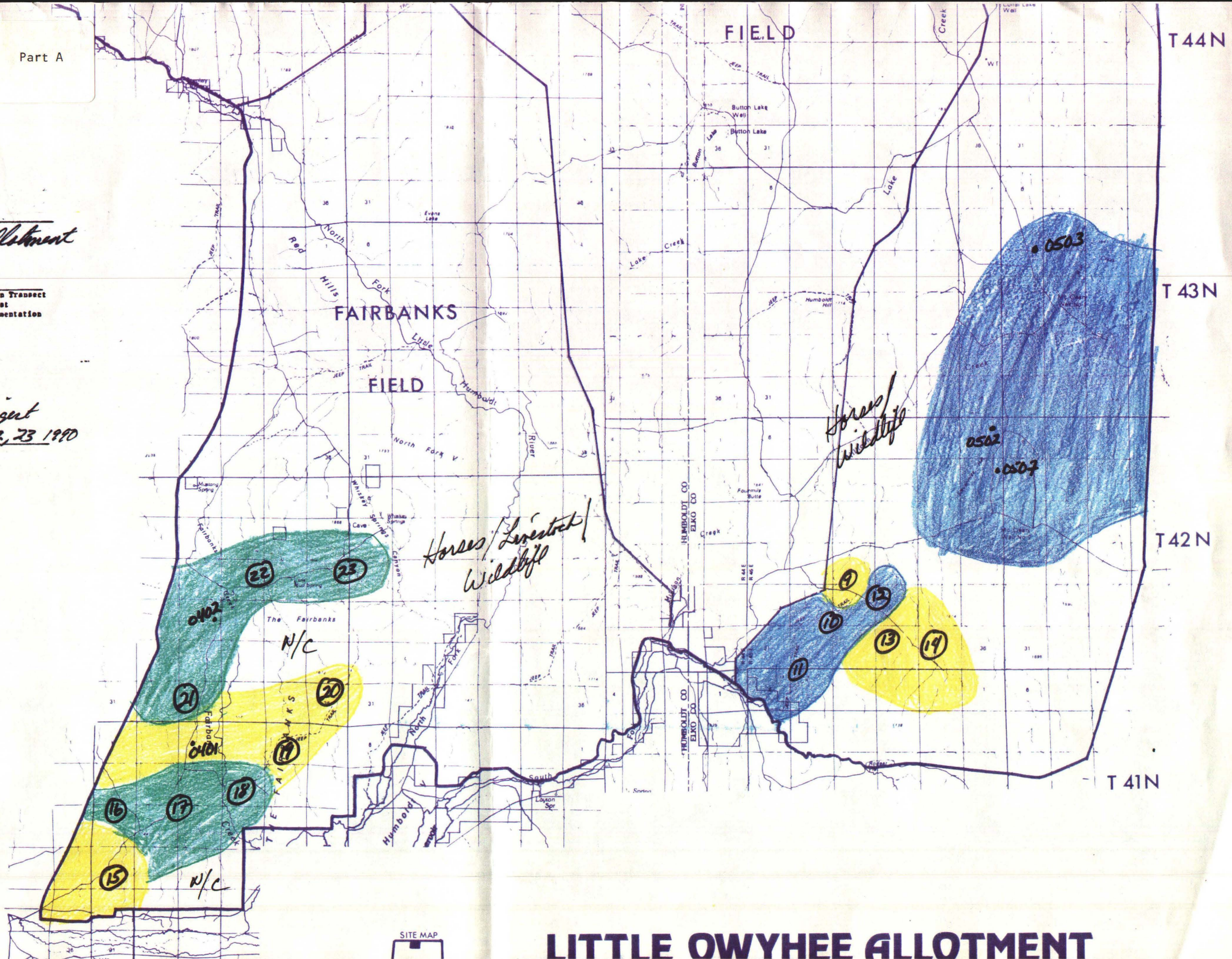
-  PUBLIC LANDS (Administered by Bureau of Land Management)
-  PATENTED LANDS
-  NATIONAL FOREST



Use Pattern Map  
*Little Owyhee Allotment*  
*Winter Use 89/90*

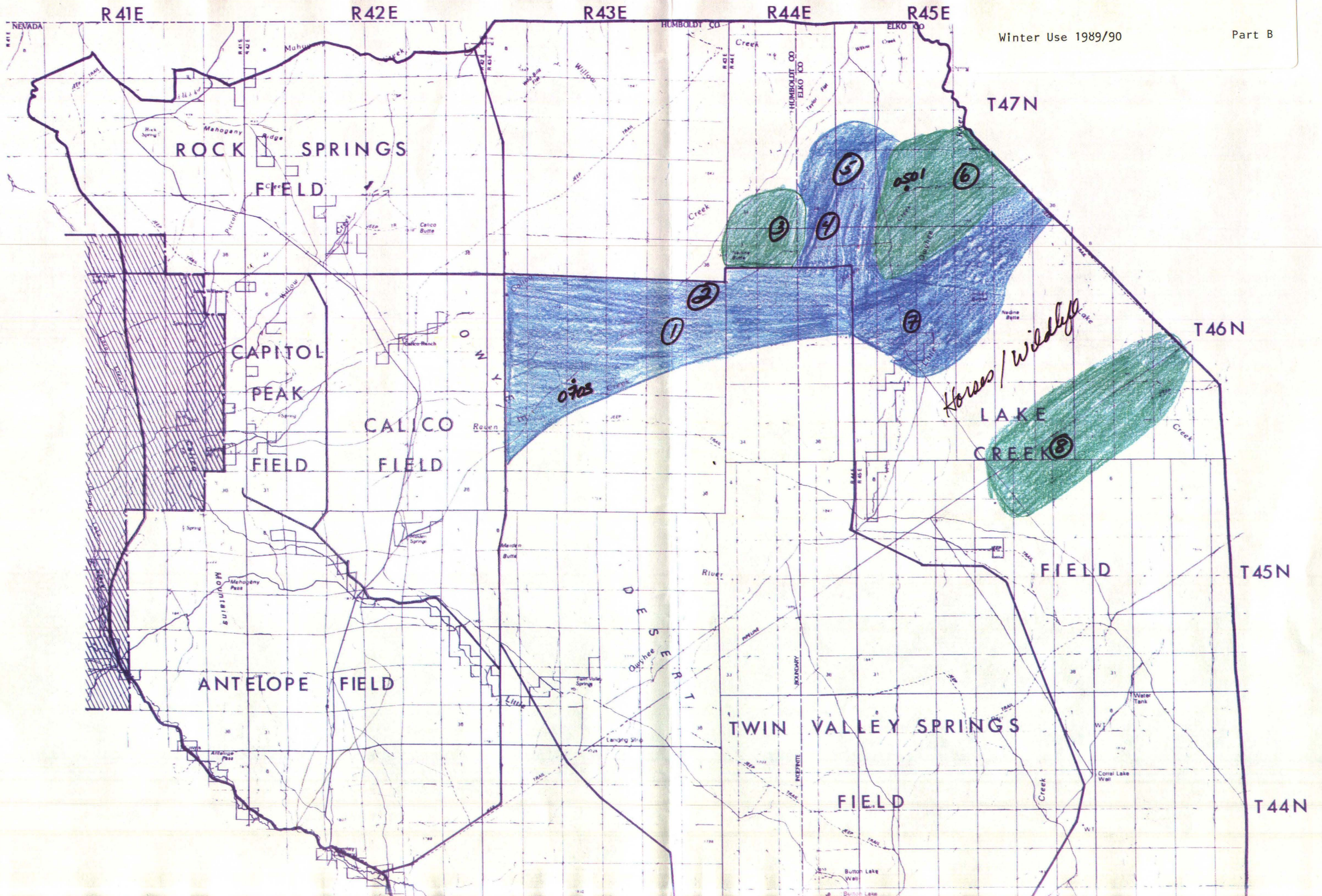
Utilization	Symbol
No Use	Utilization Transect
Slight	W.P. Witness Post
Light	P.D. Photo Documentation
Moderate	
Heavy	
Severe	

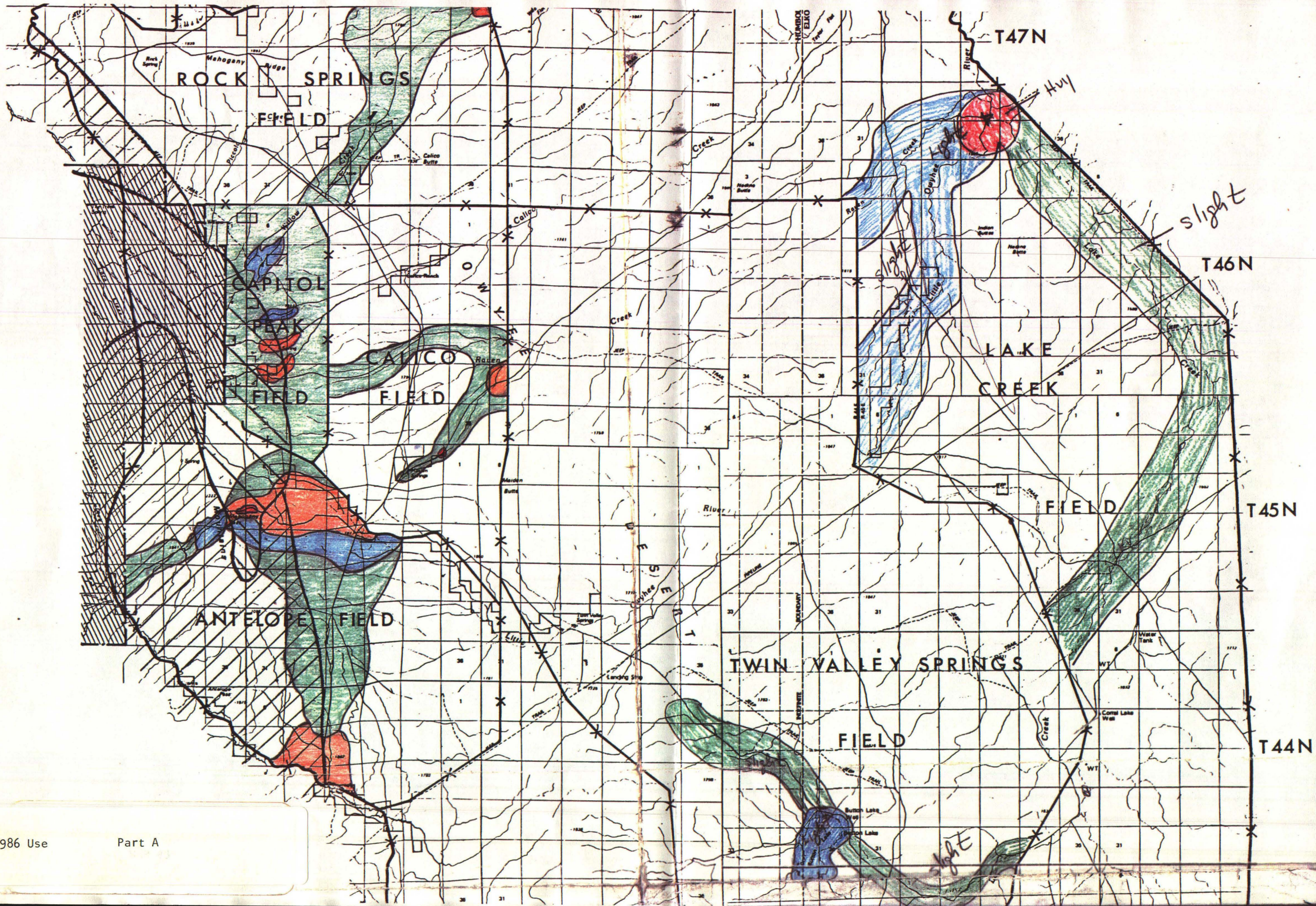
*Wheeler, Chang, Schwigert*  
*March 21, 22, 23 1990*




SITE MAP

# LITTLE OWYHEE ALLOTMENT



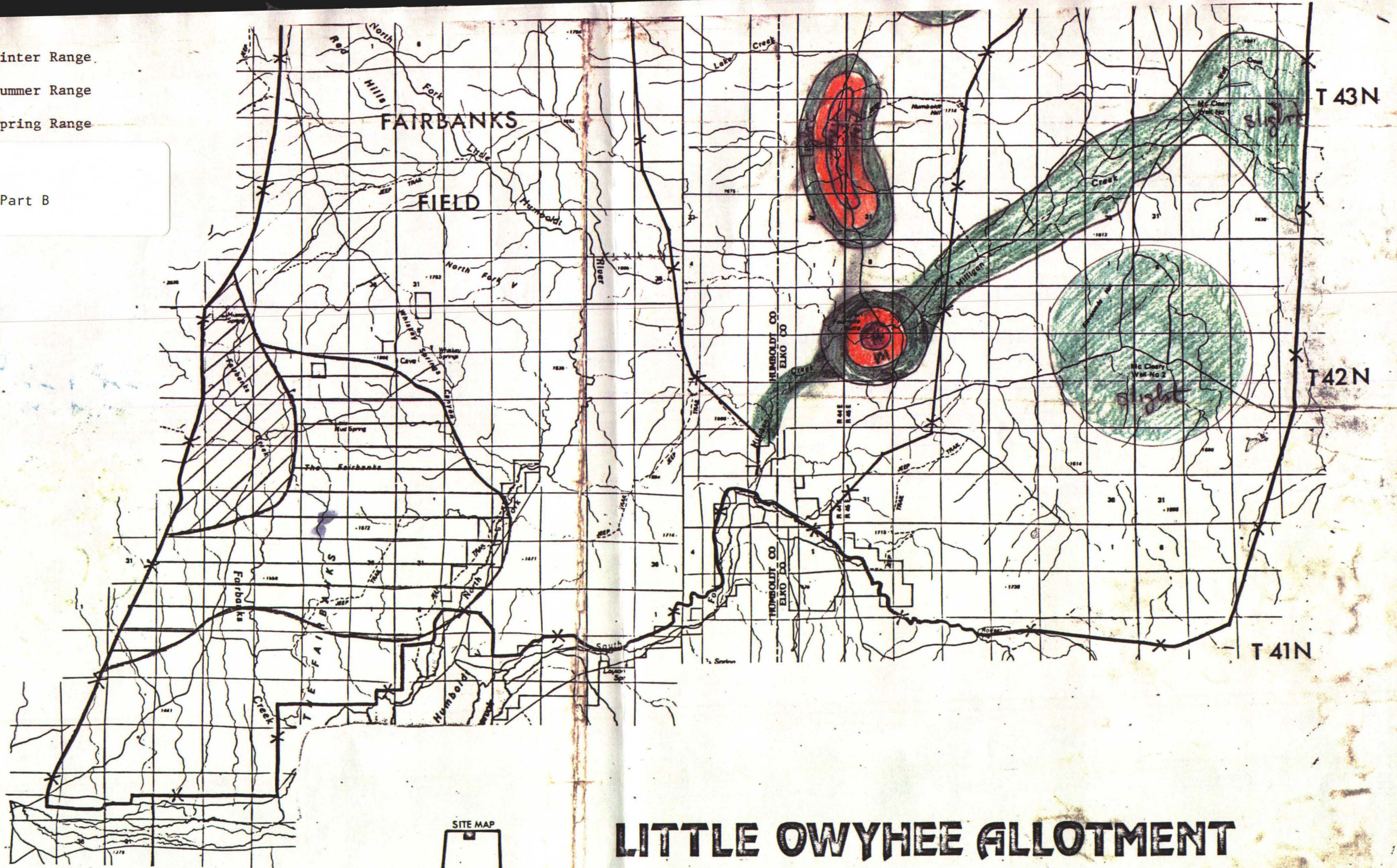




Mule Deer Winter Range  
 Mule Deer Summer Range  
 Mule Deer Spring Range

1986 Use

Part B



# LITTLE OWYHEE ALLOTMENT

PUBLIC LANDS (Administered by Bureau of Land Management)

PATENTED LANDS

NATIONAL FOREST

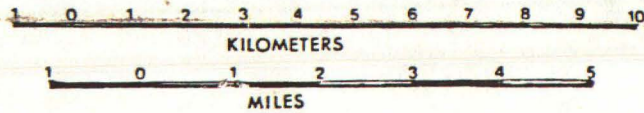
1986 Use

Heavy

Mod

Light

Slight



Spring/Summer Use 1988

Part A

9/19/88



Use Pattern Map

Key

Little Owyhee Allotment  
Spring Use 1988  
Final UPM completed by Abbie Garske

and Summer Use 1988  
Final UPM completed by Abbie Garske

Utilization	
NU	No Use
SL	Slight
L	Light
M	Moderate
H	Heavy
S	Severe

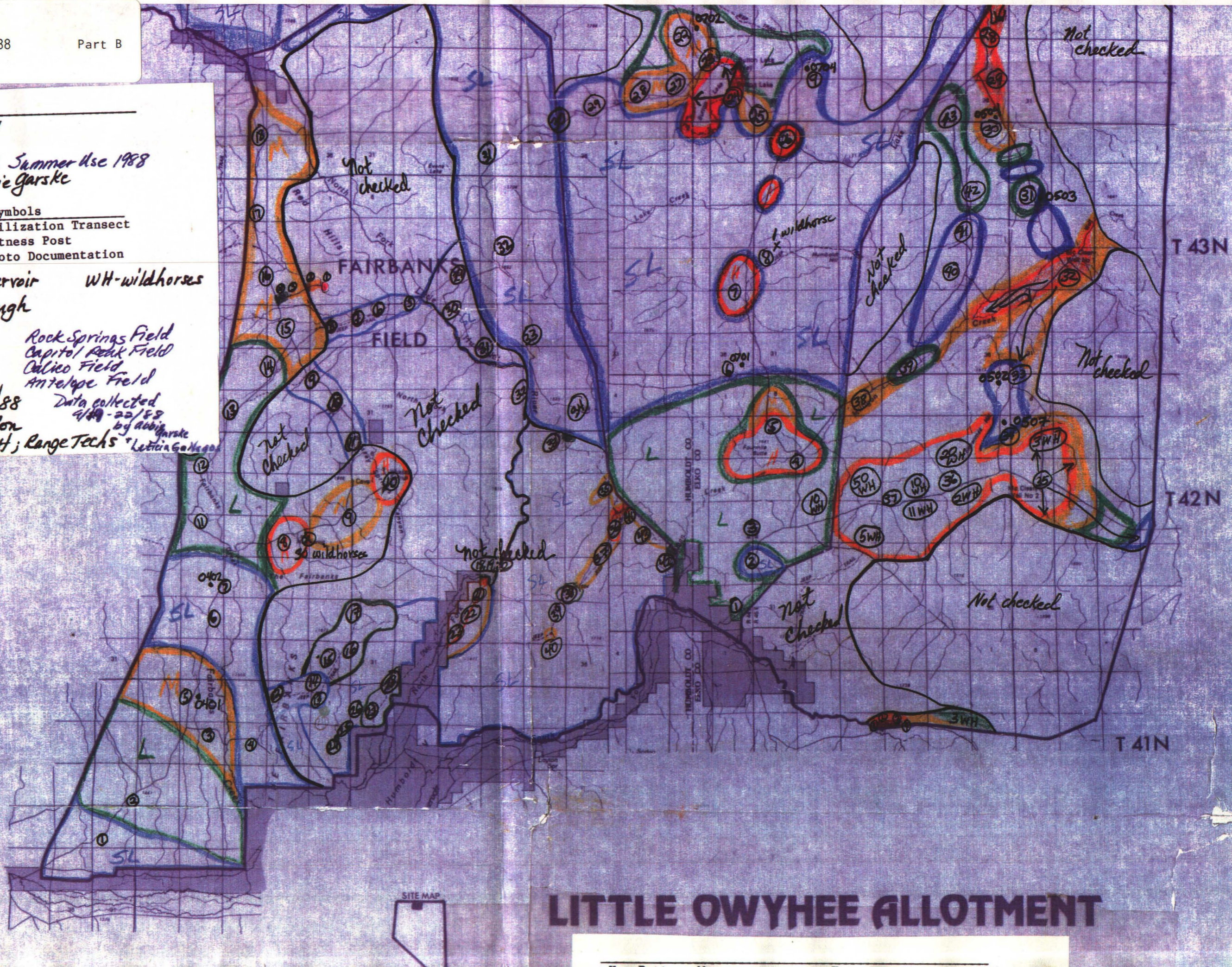
Symbols	
—	Utilization Transect
W.P.	Witness Post
P.D.	Photo Documentation
◻	reservoir
∩	trough
WH	wildhorses

Lake Creek Field  
Twin Valley Field  
Fairbanks Field

Rock Springs Field  
Capitol Peak Field  
Calico Field  
Antelope Field

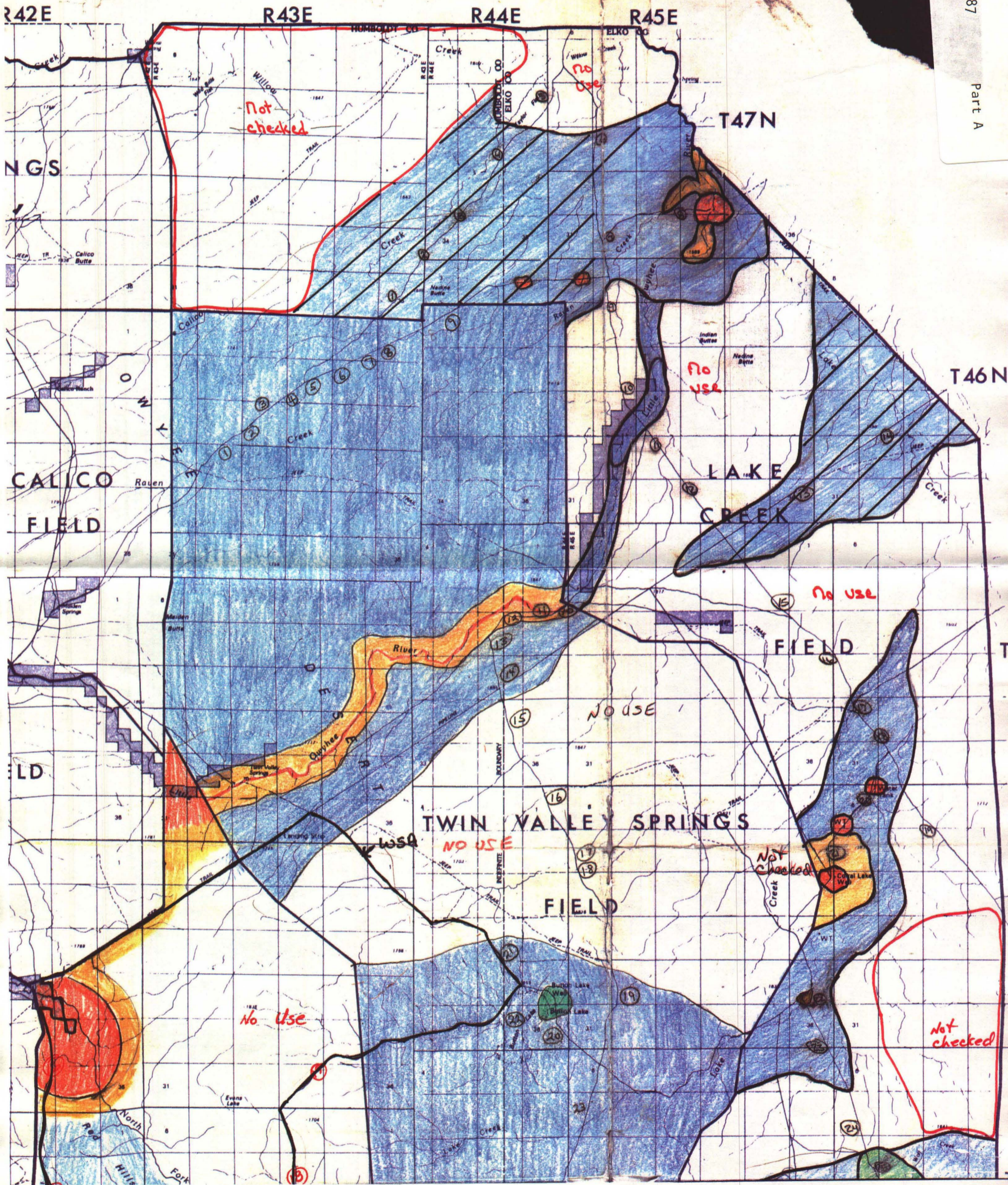
Data collected 8/22-24/88  
by Abbie Garske; Range Con  
Kim Lee/Kimberly Hackett; Range Techs

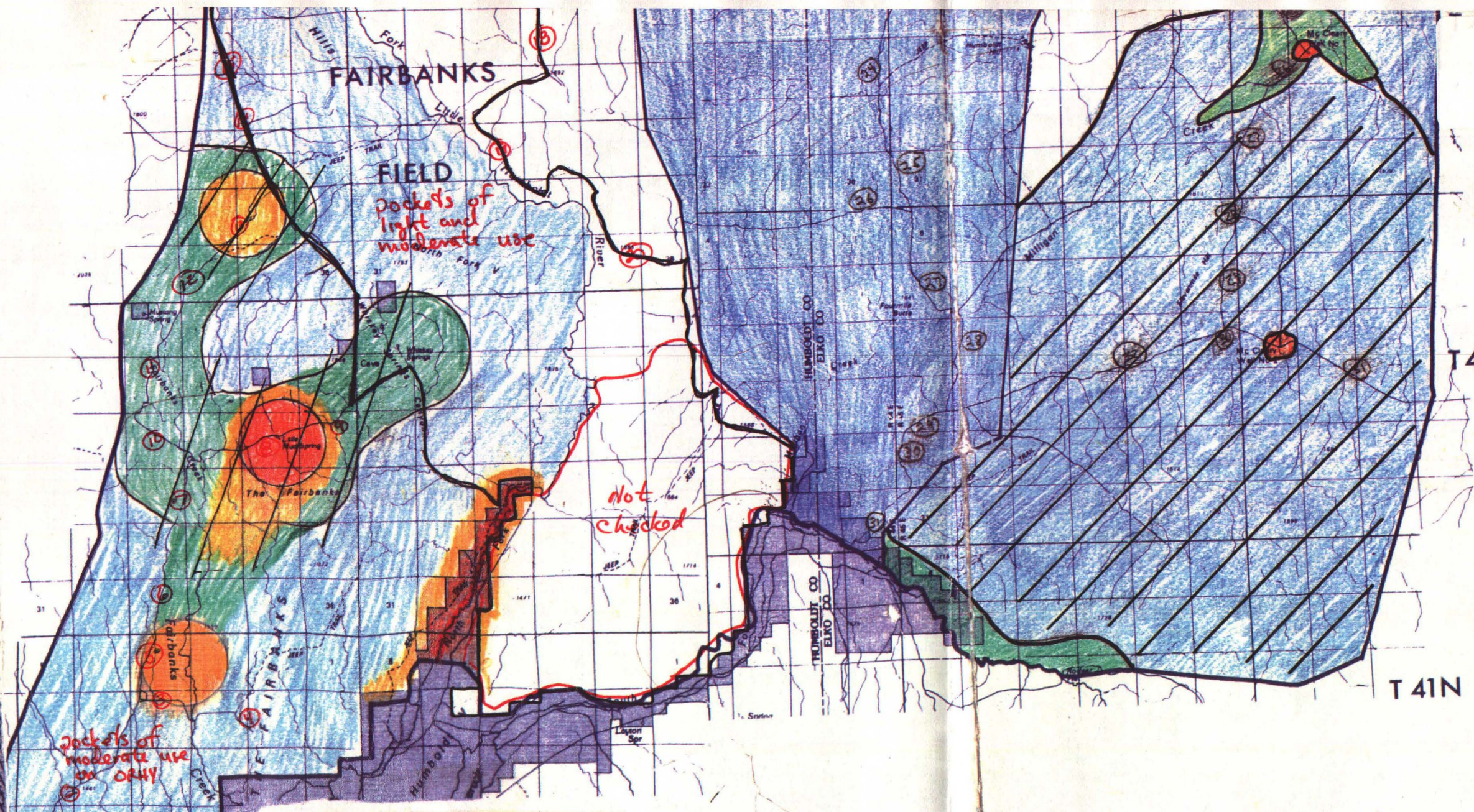
Data collected 8/22-24/88  
by Abbie Garske; Range Techs  
Leticia G. Nelson



# LITTLE OWYHEE ALLOTMENT










T 42 N

T 41 N

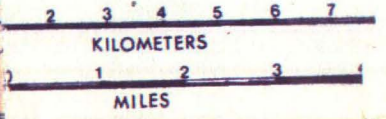
Use Pattern Map Key

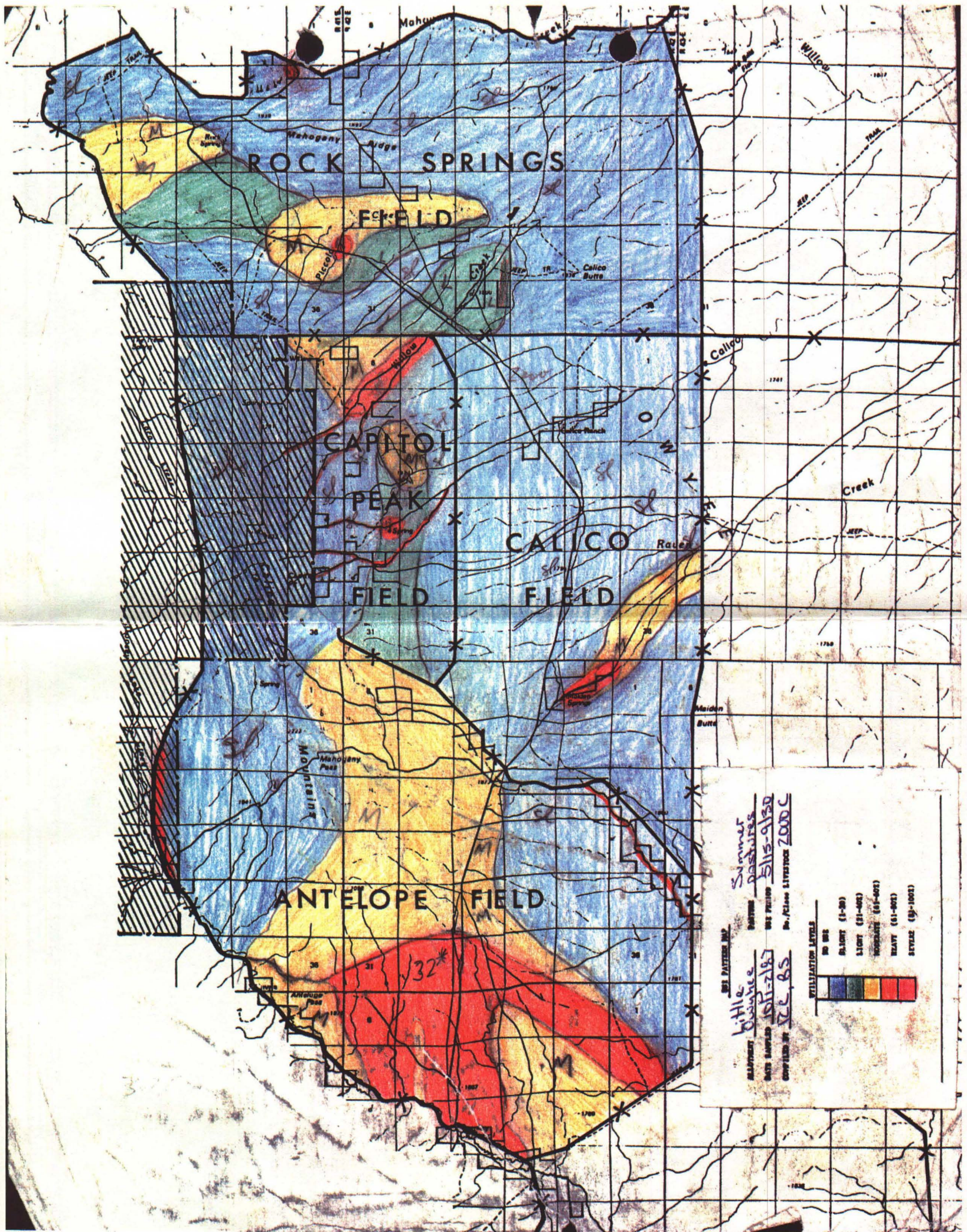
Utilization	Symbols
No Use	Utilization Transect
Slight	W.P. Witness Post
Light	P.D. Photo Documentation
Moderate	
Heavy	
Severe	
Horse Use	

# LITTLE OWYHEE ALLOTMENT

-  PUBLIC LANDS (Administered by Bureau of Land Management)
-  PATENTED LANDS
-  NATIONAL FOREST

1987 Spring/Summer

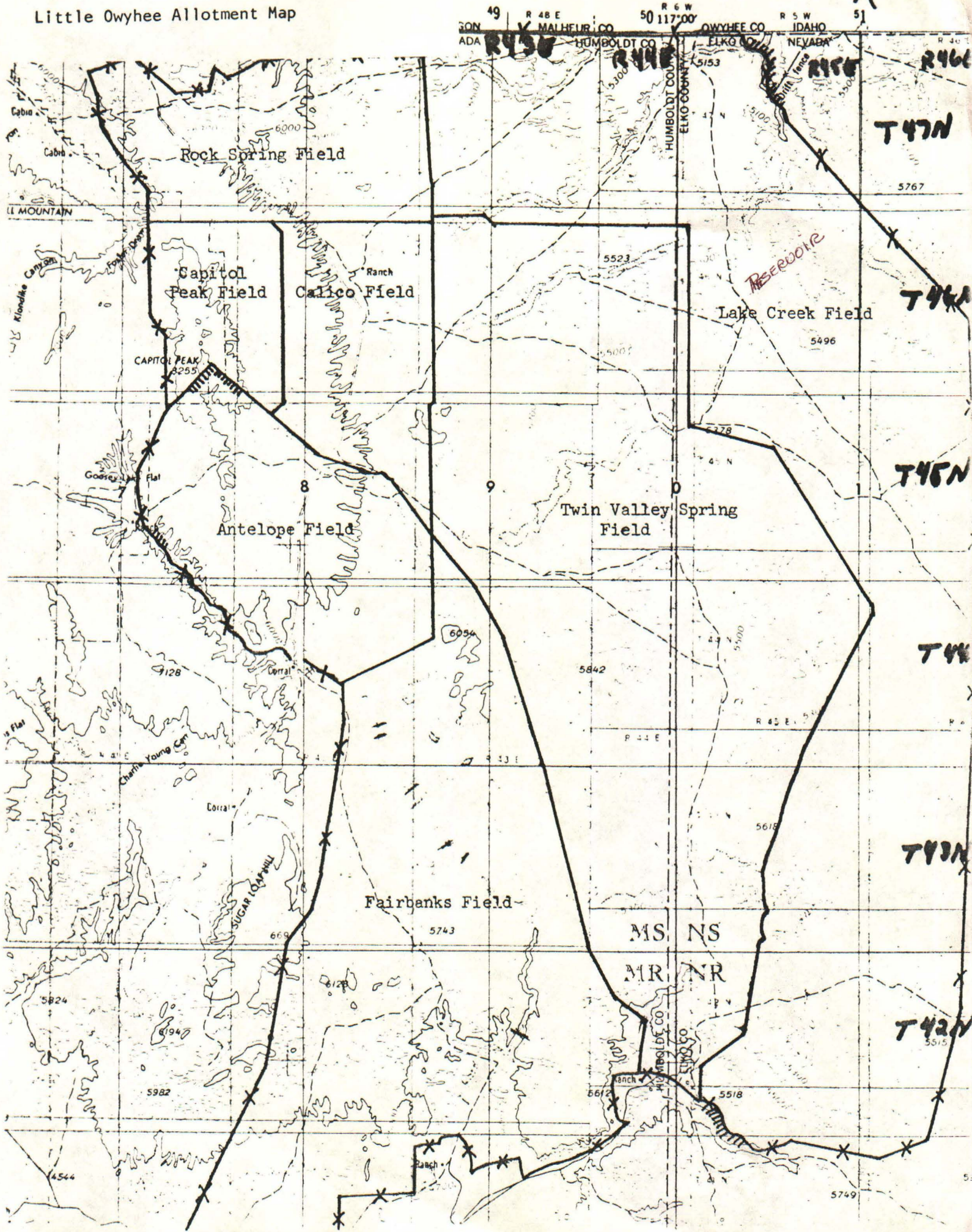




Spring/Summer Use 1987

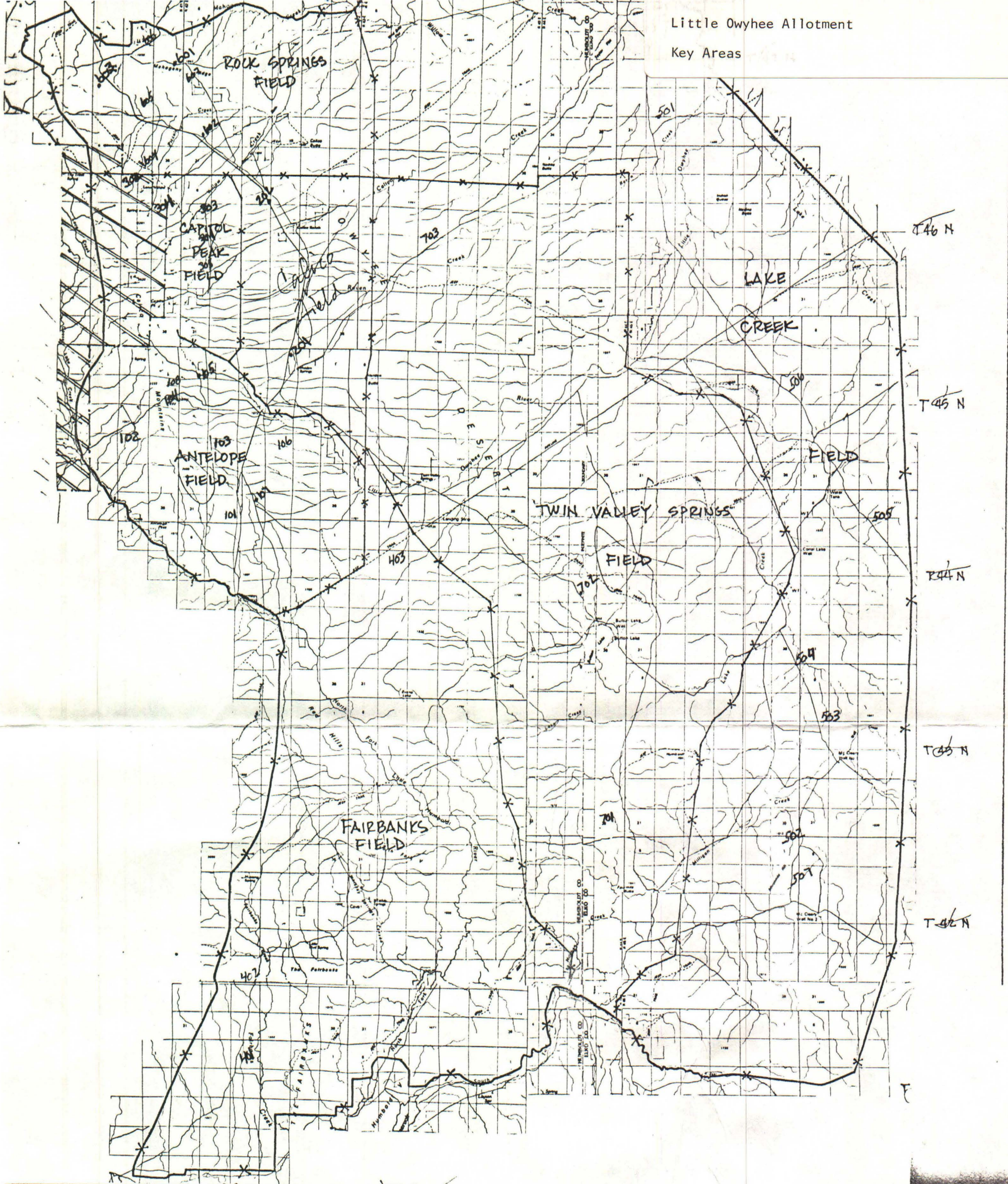
LAKE CREEK  
RESERVOIR DRIED  
UP <sup>#501</sup> AROUND  
AUGUST

Little Owyhee Allotment Map



Little Owyhee Allotment

Key Areas




Use Pattern Map  
**Little Owyhee Allotment**  
 Spring/Summer 1989

Utilization	Symbols
No Use	Utilization Transect
Slight	W.P. Witness Post
Light	P.D. Photo Documentation
Moderate	
Heavy	
Severe	

*Ben Cherry*  
 SPRING 8-9, 8-14  
 SUMMER 10-3, 10-4, 10-5, 10-6

Spring/Summer Use 1989 Part B



# LITTLE OWYHEE ALLOTMENT

PUBLIC LANDS (Administered by Bureau of Land Management)

Use Pattern Map

Little Owyhee Allotment  
Spring/Summer 1989

Utilization	Symbols
No Use	Utilization Transect
Slight	W.P. Witness Post
Light	P.D. Photo Documentation
Moderate	
Heavy	
Severe	

*Reynolds* <sup>SPRING</sup> 8-9, 8-14  
 Summer 10-3, 10-4, 10-5, 10-6

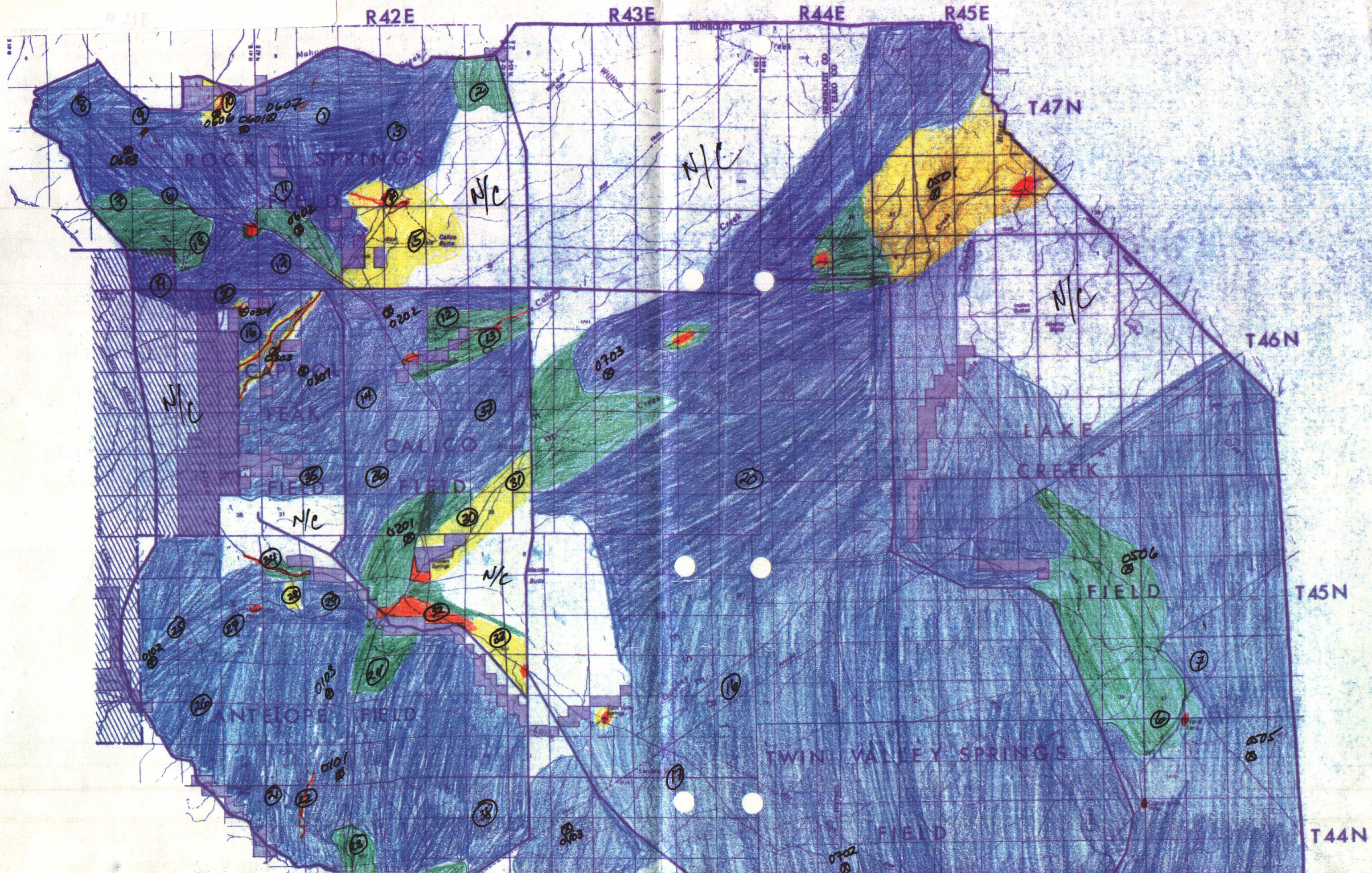
Spring/Summer Use 1989 Part B

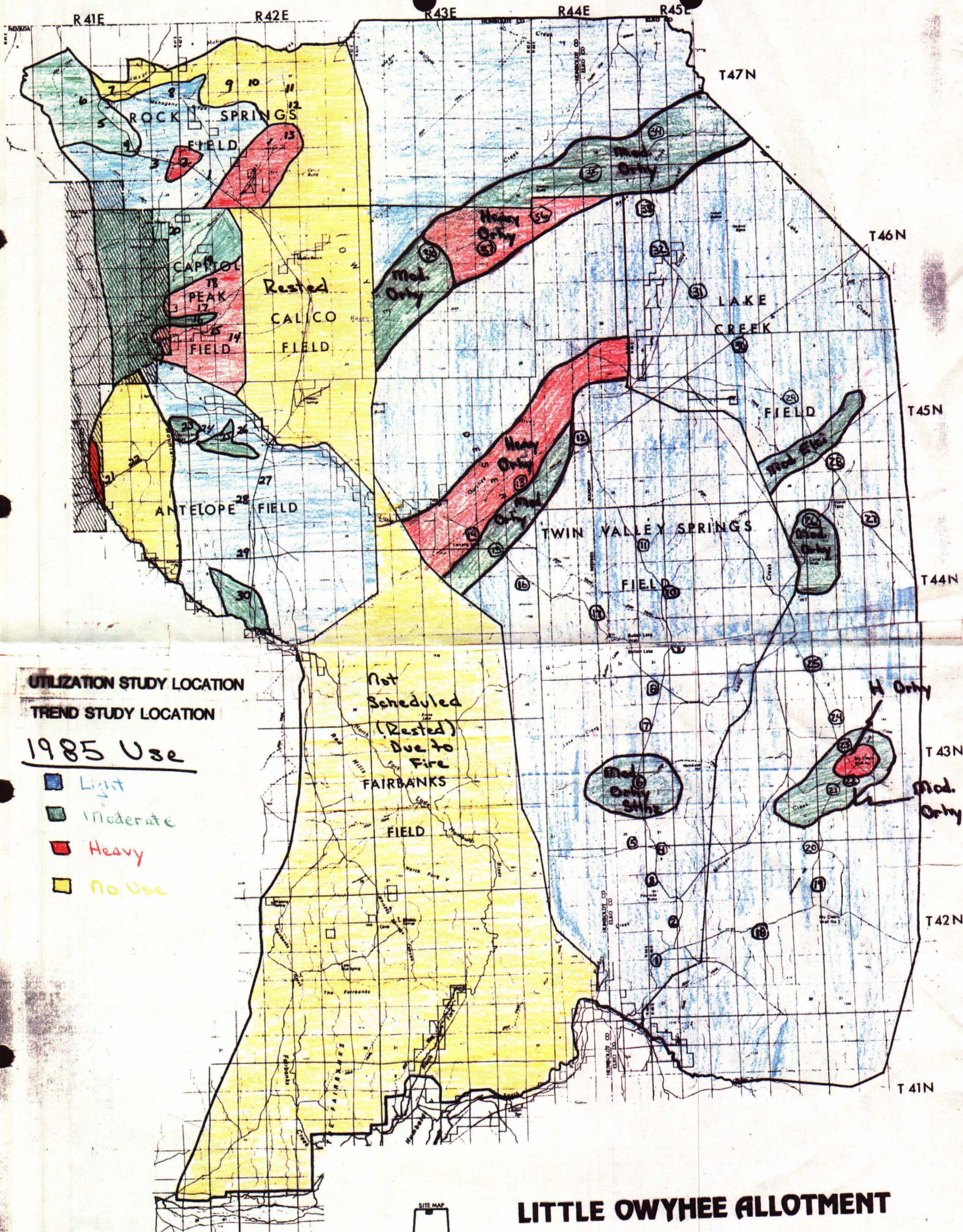


# LITTLE OWYHEE ALLOTMENT

 PUBLIC LANDS (Administered by Bureau of Land Management)







UTILIZATION STUDY LOCATION

TREND STUDY LOCATION

1985 Use

- Light
- Moderate
- Heavy
- No Use

Not Scheduled  
(Rested)  
Due to Fire  
FAIRBANKS  
FIELD

### LITTLE OWYHEE ALLOTMENT

- PUBLIC LANDS (Administered by Bureau of Land Management)
- PATENTED LANDS
- NATIONAL FOREST

