



# United States Department of the Interior

BUREAU OF LAND MANAGEMENT

NEVADA STATE OFFICE  
850 Harvard Way  
P.O. Box 12000  
Reno, Nevada 89520-0006



IN REPLY REFER TO:

4700  
(NV-931.3)

AUG 19 1988

Commission for the Preservation  
of Wild Horses and Burros  
c/o Ms. Terri Jay, Executive Director  
Stewart Facility  
5500 Snider Avenue, Bldg. 6, Rm 137  
Carson City, NV 89710

Dear Ms. Jay:

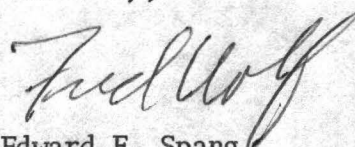
The Bureau of Land Management proposes to gather excess wild horses from public lands in the State of Nevada no sooner than 28 days from the date of this letter.

The proposed gathering will be conducted in the Winnemucca District in the area shown on the enclosed maps and as described below.

<u>Area Name</u>	<u>EA Number</u>	<u>Reason for Gathering</u>	<u>Approximate Number to Be Removed</u>	<u>Approximate Number to Remain</u>
Granite Range	NV-020-7-24	Implement Land Use Planning	280	176
Calico Mtns	NV-020-7-24	Implement Land Use Planning	492	514
Fox & Lake Range	NV-020-7-24	Implement Land Use Planning	174	434

<u>Area Name</u>	<u>EA Number</u>	<u>Reason for Gathering</u>	<u>Approximate Number to Be Removed</u>	<u>Approximate Number to Remain</u>
Jackson Mountains	NV-020-7-24	Implement Land Use Planning	64	215
North Still- water	NV-020-7-24	Implement Land Use Planning	107	87

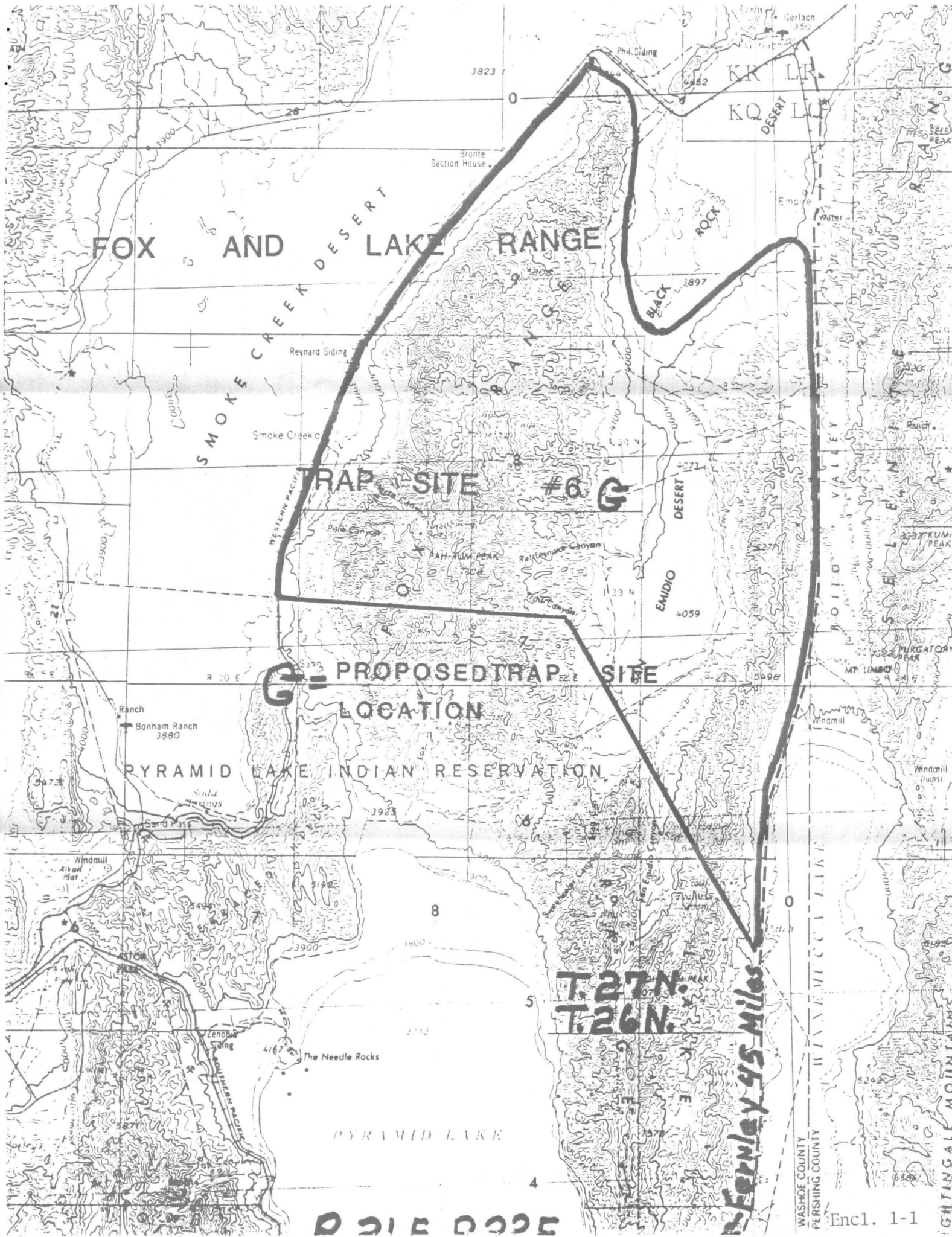
Sincerely,



For Edward F. Spang  
State Director, Nevada

1 Enclosure  
Encl. 1 - Winnemucca Gathering Maps (4 pp)

cc: District Manager, Winnemucca  
District Manager, Carson City  
(Attn: Palomino Valley Corral Mgr)



FOX AND LAKE RANGE

SMOKE CREEK DESERT

TRAP SITE #6

G - PROPOSED TRAP SITE LOCATION

PYRAMID LAKE INDIAN RESERVATION

T. 27N.  
T. 26N.

45 Miles

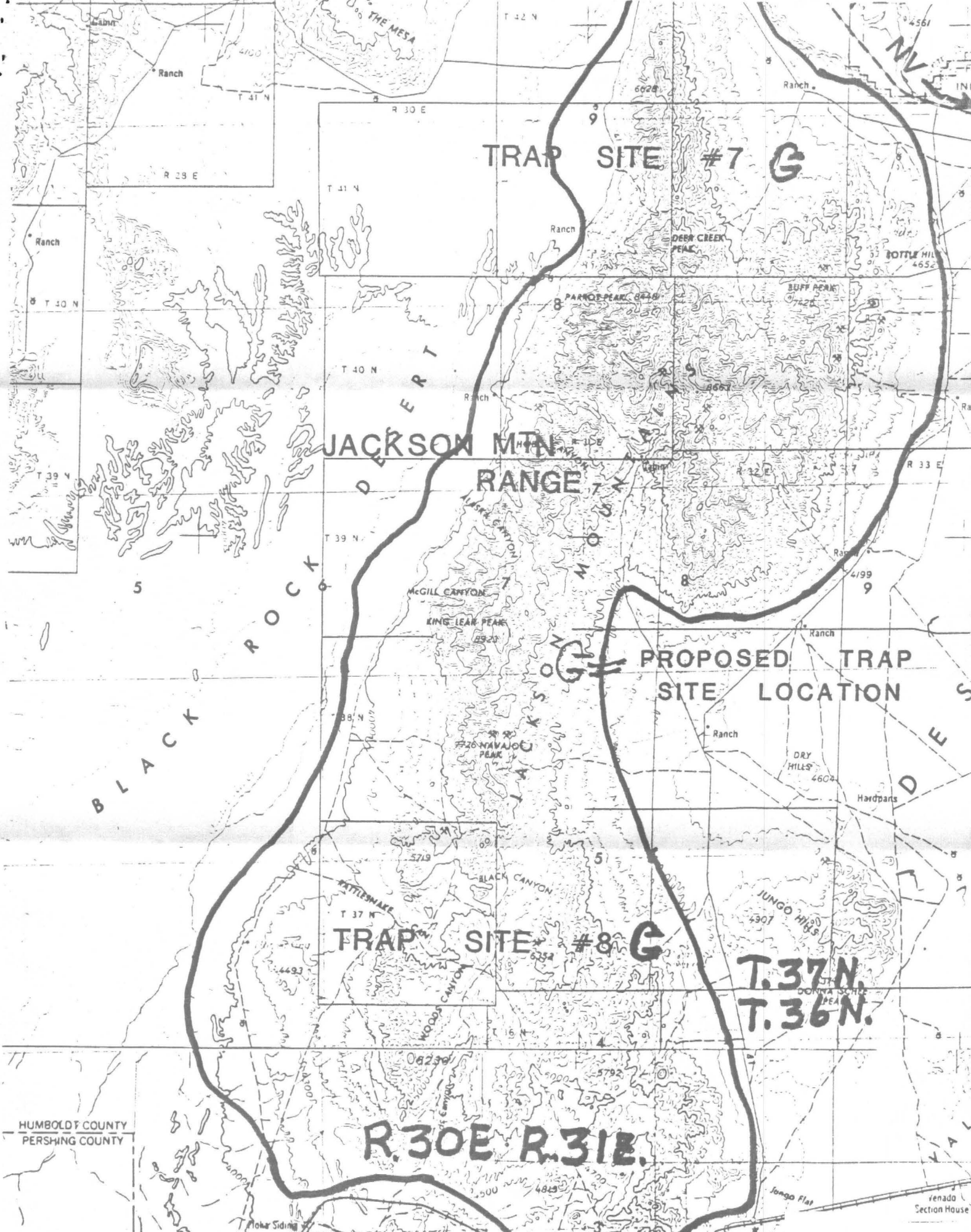
D 21 E 022 E

WASHOE COUNTY  
PERSHING COUNTY

Encl. 1-1

CHINGALE MOUNTAINS





TRAP SITE #7 G

JACKSON MOUNTAIN RANGE

PROPOSED TRAP SITE LOCATION

TRAP SITE #8 G

T. 37N.  
T. 36N.

R. 30E R. 31E

HUMBOLDT COUNTY  
PERSHING COUNTY

