



United States Department of the Interior

4700
(NV-931.3)

IN REPLY REFER TO:

BUREAU OF LAND MANAGEMENT
NEVADA STATE OFFICE
300 Booth Street
P.O. Box 12000
Reno, Nevada 89520

JAN 17 1986

Wild Horse Organized Assistance
P. O. Box 555
Reno, NV 89504

Dear Sir/Madam:

The Bureau of Land Management proposes to gather excess wild horses from public lands in Nevada no sooner than 28 days from the date of this letter.

The proposed gathering will be conducted in the Winnemucca District in the areas shown on the enclosed maps and as described below:

Area Name	Environmental Analysis Rcd.	Reason for Gatherings	Approx. No. to be removed	Approx. No. to remain
Warm Spring Canyon - Black Rock Range E Black Rock Range W. - Calico Mt.	NV-020-5-17	Implement Land Use Planning	650	1,093
Fox & Lake Rng	NV-020-5-13	Implement Land Use Planning	160	435
Jackson Mt.	NV-020-5-16	Implement Land Use Planning	65	215

875

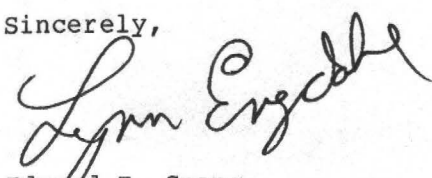
Granite Rng.
Buffalo Hills NV-020-5-15

Implement
Land Use
Planning

1,049

542

Sincerely,



For Edward F. Spang
State Director, Nevada

6 Enclosures

- Encl. 1 - Winnemucca WH Map
- Encl. 2 - Calico Mt. Map
- Encl. 3 - Black Rock Range E & W Map
- Encl. 4 - Fox & Lake Range Map
- Encl. 5 - Jackson Mt. Map
- Encl. 6 - Granite Range Map

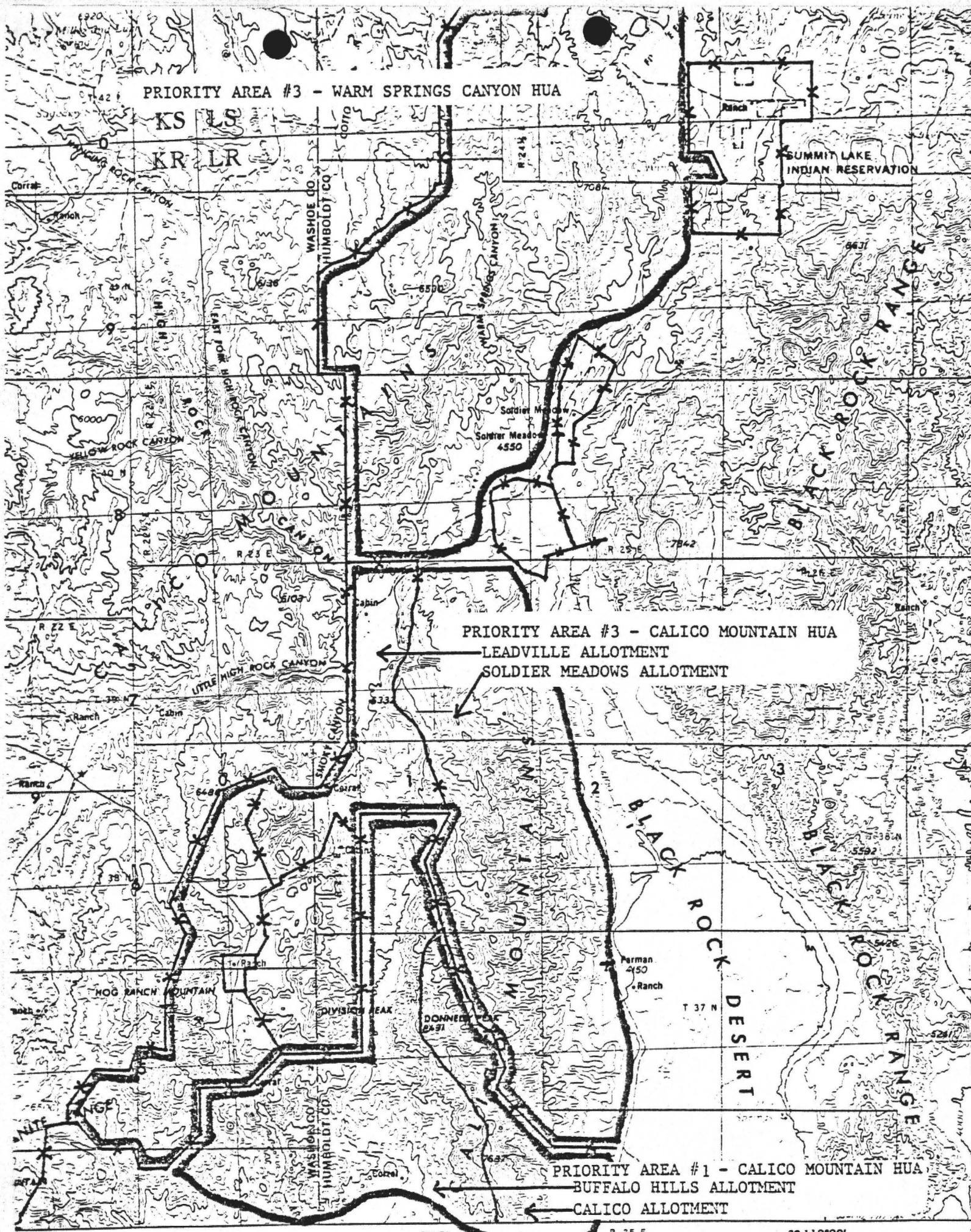
PRIORITY AREA #3 - WARM SPRINGS CANYON HUA

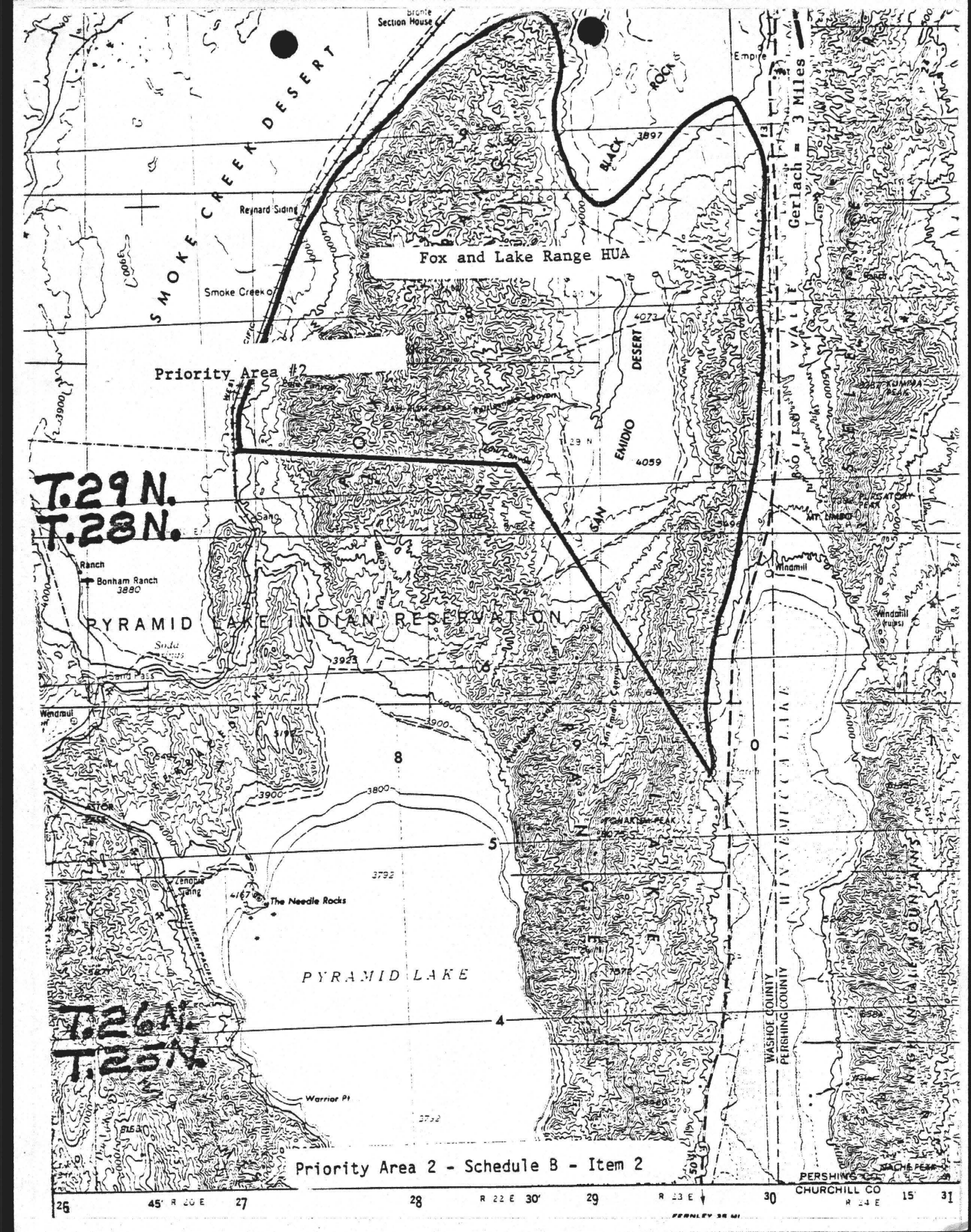
KS LS
KR LR

SUMMIT LAKE
INDIAN RESERVATION

PRIORITY AREA #3 - CALICO MOUNTAIN HUA
LEADVILLE ALLOTMENT
SOLDIER MEADOWS ALLOTMENT

PRIORITY AREA #1 - CALICO MOUNTAIN HUA
BUFFALO HILLS ALLOTMENT
CALICO ALLOTMENT





Section House

Empire

SMOKE CREEK DESERT

Reynard Siding

Smoke Creek

Fox and Lake Range HUA

BLACK 3897

Gerlach = 3 Miles

Priority Area #2

EMIDIO DESERT 4072

EMIDIO 4059

T.29 N.
T.28 N.

Ranch
Bonham Ranch 3880

PYRAMID LAKE INDIAN RESERVATION

Soda

3923

8

5

3792

Zenobia Siding
The Needle Rocks

PYRAMID LAKE

4

Warrior Pt

3752

T.26 N.
T.25 N.

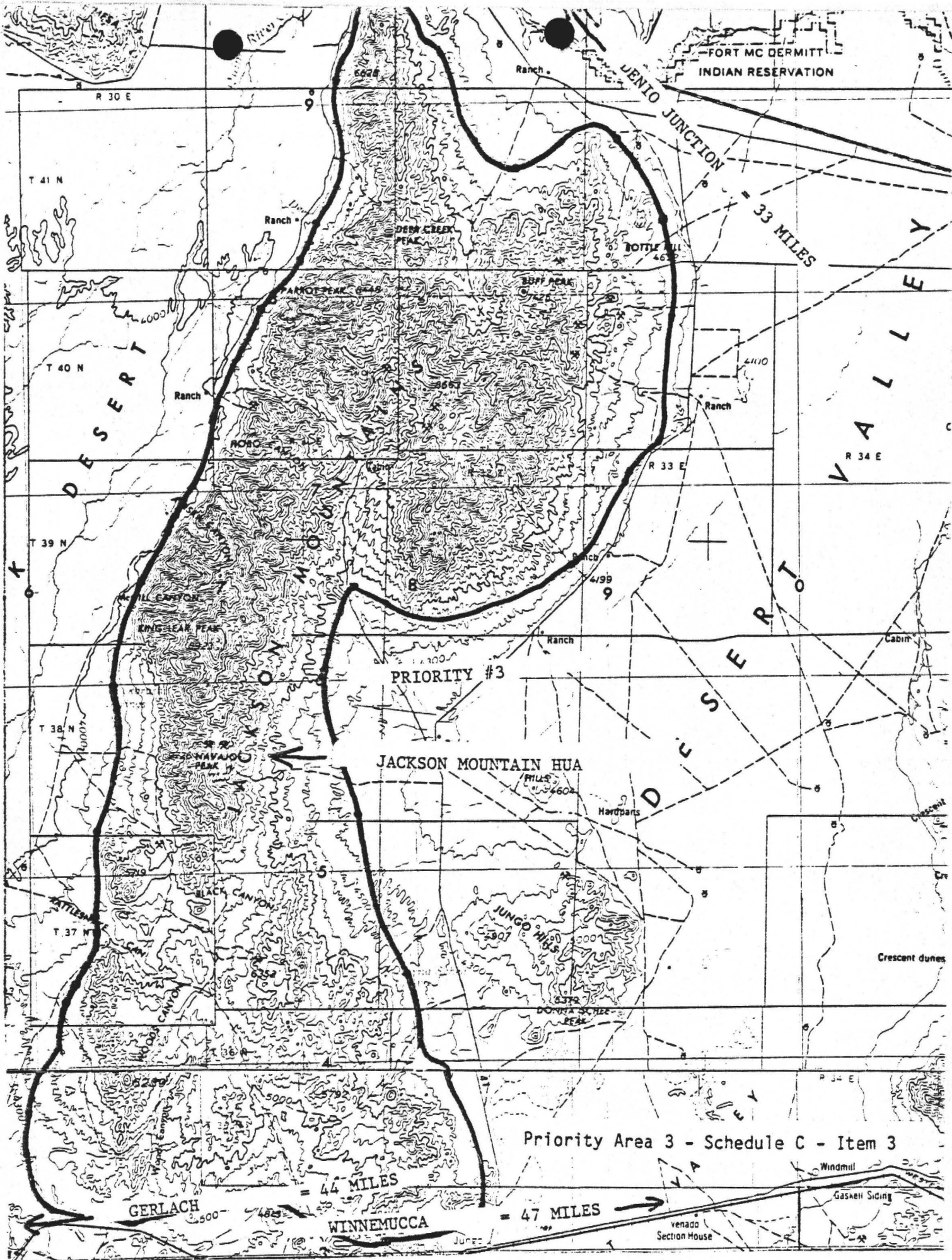
Priority Area 2 - Schedule B - Item 2

WASHOE COUNTY
PERSHING COUNTY

PERSHING COUNTY
CHURCHILL CO

26 45' R 22 E 27 28 R 22 E 30' 29 R 23 E 30 15' 31

PERNLEY 38 MI



FORT MC DERMITT
INDIAN RESERVATION

JENO JUNCTION

33 MILES

VALLEY

R 34 E

DESERT

PRIORITY #3

JACKSON MOUNTAIN HUA

DESERT

Priority Area 3 - Schedule C - Item 3

GERLACH

WINNEMUCCA

44 MILES

47 MILES

venado
Section House

Windmill

Gaswell Siding



PRIORITY AREA #1 GRANITE RANGE HUA

PRIORITY AREA #1 BUFFALO HILLS HUA

T33N
T32E

Priority Area 1 - Schedule A - Item 1

R21E

91 MILES - WINNEMUCCA

R23E