

7/8/87

IN REPLY REFER TO:



United States Department of the Interior
BUREAU OF LAND MANAGEMENT
NEVADA STATE OFFICE

4700
(NV-931.3)

850 Harvard Way
P.O. Box 12000
Reno, Nevada 89520

JUL 8 1987

Wild Horse Organized Assistance
P. O. Box 555
Reno, NV 89504

Dear Sir/Madam:

The Bureau of Land Management proposes to gather excess wild horses and burros from public lands in the State of Nevada no sooner than 28 days from the date of this letter. The proposed gather will be conducted in the Winnemucca District in the areas shown in the enclosed maps and as described below.

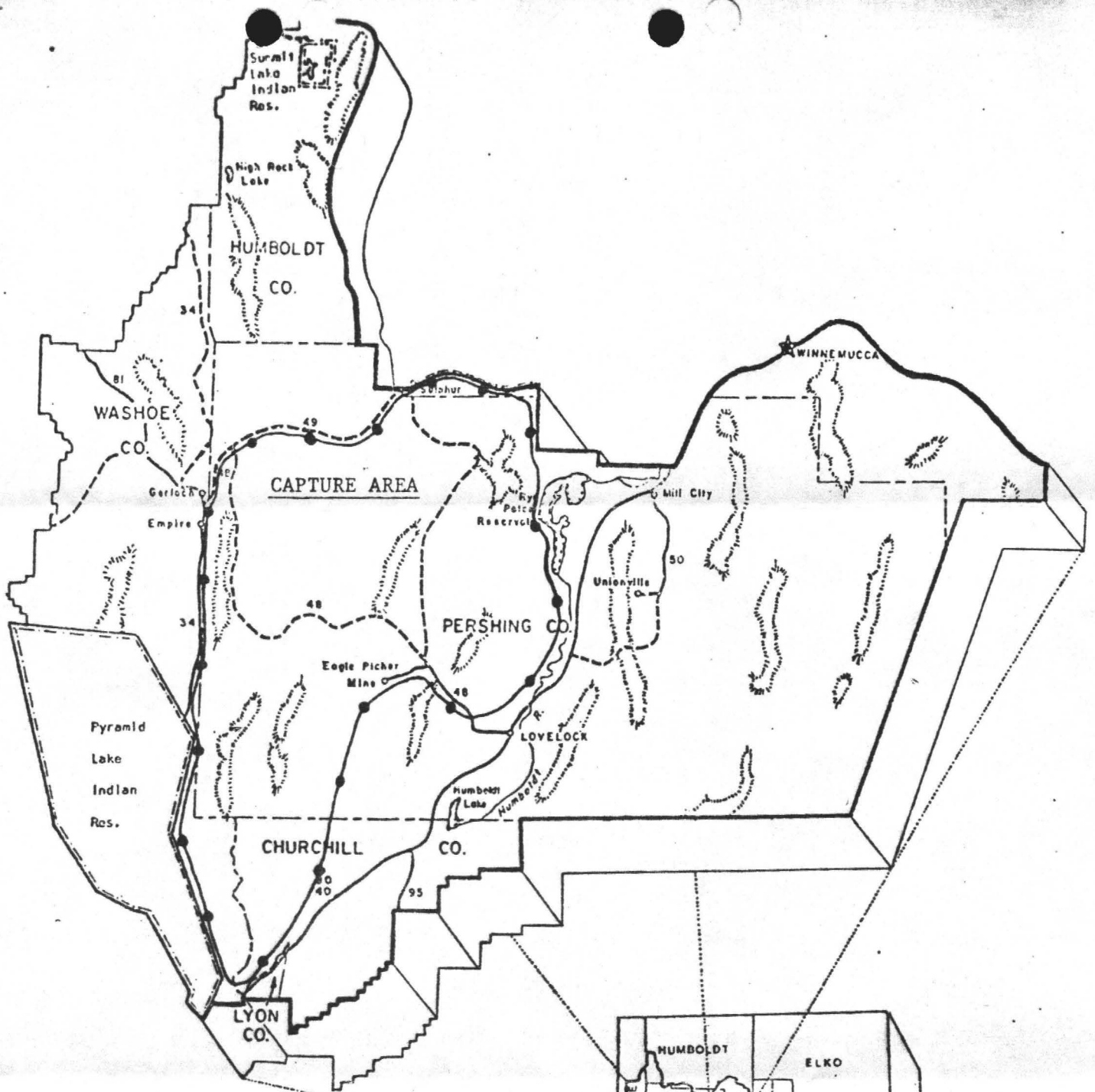
<u>Herd Management Area/Herd Area Name</u>	<u>Environmental Analysis Record Number</u>	<u>Reason for Gathering</u>	<u>Approximate Number to Be Removed</u>	<u>Approximate Number to Remain</u>
	No. NV-020-7-24	Implementation of Land Use Plan	Horses/Burros	
Antelope Range (HA)			422/4	0/0
Lava Beds (HMA)				
Seven Troughs (HMA)			1,091/18	640/104
Kamma Mtns. (HMA)				
Selenite Range (HA)			36/1	0/0
Trinity Range (HA)			29/0	0/0
Truckee Range (HA)			122/0	0/0
Shawave Mtns. (HMA)				
Nightingale Mtns. (HMA)			77/0	527/48
Blue Wing Mtns. (HMA)				

Sincerely,

For Edward F. Spang
State Director, Nevada

1 Enclosure
1 - Proposed Gather Area Maps (2pp)

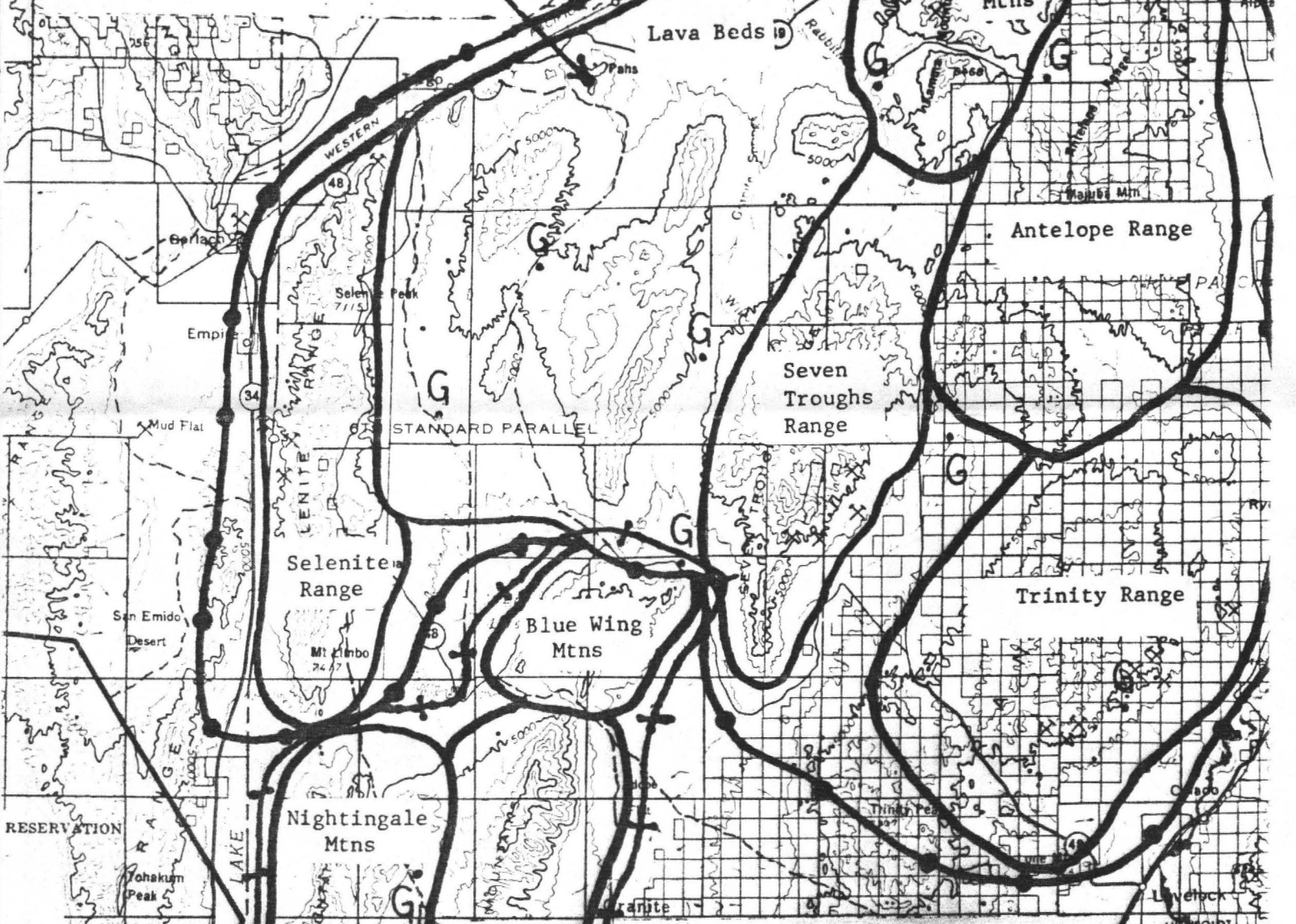
cc: District Manager, Winnemucca
District Manager, Carson City
(Attn: Palomino Valley Corral Mgr)




SONOMA-GERLACH
RESOURCE AREA

WINNEMUCCA DISTRICT
NEVADA

PRIORITY AREA #1



PRIORITY AREA #3



PRIORITY AREA #2

