

L 10/22/98



United States Department of the Interior

BUREAU OF LAND MANAGEMENT

Elko Field Office
3900 Idaho Street
Elko, Nevada 89801-4611

Goshute HMA

In Reply Refer To:
4130 (NV-012)

Dear Interested Public:

OCT 22 1998

On October 19, 1998, an application was submitted to transfer grazing privileges on the Lead Hills Allotment from Thousand Peaks Ranches, Inc. to Jeffrey O. Roche. The full permitted use of 7,930 AUMs would be transferred (see the enclosed map for the allotment location). Based on the application, we propose to offer a term grazing permit. The term of this permit would be from October 21, 1998 to October 20, 2008.

The new grazing regulations require the authorized officer to consult, cooperate, and coordinate (CCC) with affected permittees, the State agencies responsible for managing resources within the area, and the interested public prior to the issuance of grazing permits (43 CFR 4130.2(b)). Therefore, a copy of this letter and a copy of the acceptance form will be sent to anyone who has expressed an interest in the Lead Hills Allotment. **The interested public is being asked to provide comment by November 4, 1998.** You will be notified of any changes to terms and conditions that may be warranted as a result of comments received.

This allotment is within the Goshute Wild Horse Herd Management Area.

If we propose to change the terms and conditions following the comment period, we will keep you and the other interested parties informed. Following the comment period, we will also decide if a proposed decision to offer Jeffrey O. Roche a term grazing permit will be needed. If a proposed decision is necessary, it will be sent to the interested public and will include a 15-day period for protest and a 30-day period for appeal after the decision has become final.

The terms and conditions outlined are consistent with the Wells Resource Management Plan and have been analyzed in the Wells Resource Management Plan Environmental Impact Statement.

If you have any questions about this matter, please contact Bruce Thompson, the assigned Rangeland Management Specialist at (702) 753-0200. If you would prefer to discuss this matter in person, please call to set up an appointment with us so that we may respond to any questions you may have.

Sincerely,

Carol Marchio, Acting

CLINTON R. OKE, Manager
Renewable Resources

Enclosure(s): As stated above

cc:

Commission for the Preservation of Wild Horses
Wild Horse Organized Assistance
HTT Resource Advisors
Int'l Society-Protection of Mustangs/Burros
Thousand Peaks Ranches, Inc.
Jeffrey O. Roche
Nevada Cattlemen's Assn.
U.S. Fish & Wildlife Service
Resource Concepts, Inc.
Nevada Division of Wildlife
Elko Board of Co. Commissioners

ACCEPTANCE OF TERMS & CONDITIONS and
REQUEST FOR GRAZING PERMIT

I, Jeffrey O. Roche, agree to accept the Terms & Conditions listed below and request that we be offered a Grazing Permit to graze the allotment in which we have a grazing preference.

Proposed Terms & Conditions

<i>Allotment</i>	<i>Livestock Number & Kind</i>	<i>Begin Period</i>	<i>End Period</i>	<i>% PL</i>	<i>Type Use</i>	<i>AUMs</i>
Lead Hills Allotment	7,265 Sheep	11/01	4/15	100	Active	7,930

Terms and Conditions:

There are no historic suspended AUMs attached to this grazing permit.

Actual use data must be submitted to this office within 15 days from the last day of use.

Grazing use of the existing administrative sheep trail other than for trailing is prohibited.

Pursuant 43 CFR 10.4(g) the holder of this authorization must notify the authorized officer, by telephone, with written confirmation, immediately upon the discovery of human remains, funerary items, sacred objects, or objects of cultural patrimony. Further, pursuant to 43 CFR 10.4(c) and (d), you must stop activities in the immediate vicinity of the discovery and protect it from your activities for 30 days or until notified to proceed by the authorized officer.

Supplemental feeding is limited to salt, mineral, and/or protein supplements in block, granular, or liquid form. Such supplements must be placed at least ¼ mile from live waters (springs and streams), troughs, wet or dry meadows, and aspen stands.

All riparian exclosures, including spring development exclosures, are closed to livestock use unless specifically authorized in writing.

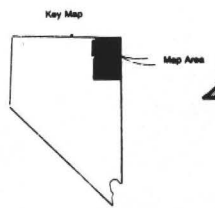
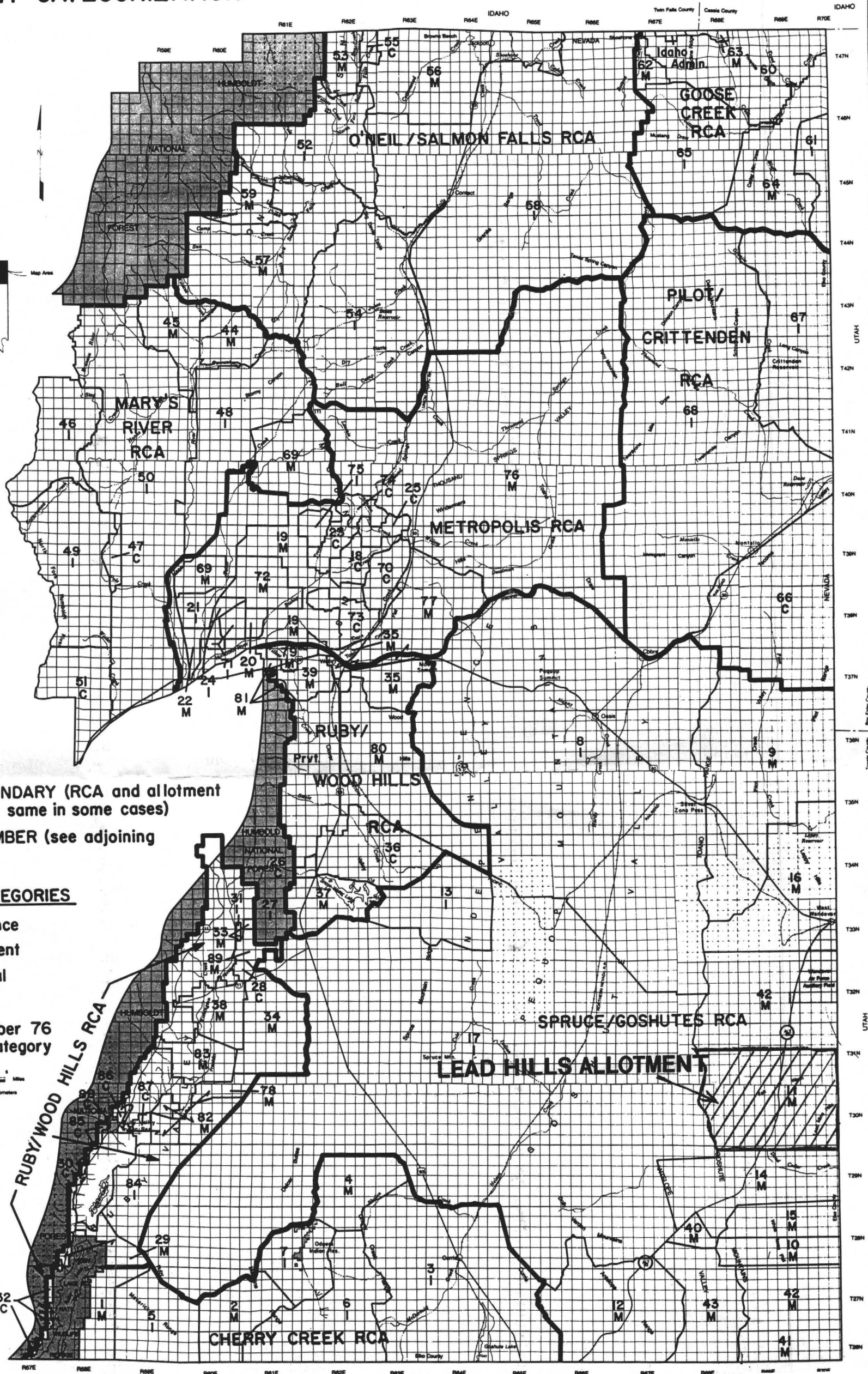
Payment of grazing fees is due on or before the due date specified on the grazing bill. Failure to pay the grazing bill within 15 days of the due date specified on the bill shall result in a late fee assessment of \$25.00 or 10 percent of the grazing bill, whichever is greater, but not to exceed \$250.00.

The term of this permit would be from October 21, 1998 to October 20, 2008.

Signed: _____

Date: _____

RESOURCE CONFLICT AREAS (RCA), GRAZING ALLOTMENTS AND ALLOTMENT CATEGORIZATION



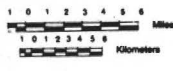
SECTIONALIZED TOWNSHIP

6	5	4	3	2	1
7	8	9	10	11	12
13	14	15	16	17	18
19	20	21	22	23	24
25	26	27	28	29	30
31	32	33	34	35	36

LEGEND

- RCA BOUNDARY
- ALLOTMENT BOUNDARY (RCA and allotment boundaries are the same in some cases)
- 76** ALLOTMENT NUMBER (see adjoining page for name)
- ALLOTMENT CATEGORIES**
- M-Maintenance
- I-Improvement
- C-Custodial

EXAMPLE:
76-Allotment number 76
M-Maintenance category



UNITED STATES
DEPARTMENT OF THE INTERIOR
BUREAU OF LAND MANAGEMENT
WELLS RMP