

BOB MILLER  
Acting Governor

Nellis  
STATE OF NEVADA



COMMISSION FOR THE  
PRESERVATION OF WILD HORSES

Stewart Facility  
Capitol Complex  
Carson City, Nevada 89710  
(702) 885-5589

m 3-5-90  
TERRI JAY  
Executive Director

COMMISSIONERS

Deloyd Satterthwaite, Chairman  
Spanish Ranch  
Tuscarora, Nevada 89834

Dawn Lappin  
15640 Sylvester Road  
Reno, Nevada 89511

Michael Kirk, D.V.M.  
P.O. Box 5896  
Reno, Nevada 89513

MEMORANDUM

TO: Nellis Water Subcommittee  
FROM: Terri Jay, Executive Director *T. Jay*  
DATE: March 5, 1990  
SUBJECT: Information on Fallini Water on Nellis

I have enclosed all of the information that I could find on the three Nellis water sources that Fallini holds permits on.

I have enclosed the information on the Stream Index Cards, all applications in the applicable Township and Ranges, and then any pertinent information I found when reviewing the specific application number.

There are many new applications that Fallini has filed on. The information on the new applications is very difficult to find.

Please let me know if you have any questions.

Stream Index Card No.

Name of Water Source **GEORGE'S WATER CREEK**

Tributary of **T. 1 S. R. 51 E.**

APPLICATION FOR PERMIT

**NYE CO.**

| Application No. | Approved | Canceled | Second-Foot Applied for | Permit for Second-Foot | Certificate for Second-Foot |
|-----------------|----------|----------|-------------------------|------------------------|-----------------------------|
| 11863           | 12/2/47  |          | 0.25                    | 0.032                  | 0.032                       |
|                 |          |          |                         |                        |                             |
|                 |          |          |                         |                        |                             |

Stream Index Card No.

Name of Water Source **GEORGE'S WATER CHANNEL**

Tributary of **T. 1 S., R. 51½ E.**

APPLICATION FOR PERMIT

**NYE CO.**

| Application No. | Approved | Canceled | Second-Foot Applied for | Permit for Second-Foot | Certificate for Second-Foot |
|-----------------|----------|----------|-------------------------|------------------------|-----------------------------|
| 14486           | 1/30/53  |          | 6 a.f.                  | 0.032                  | 0.016                       |
|                 |          |          |                         |                        |                             |
|                 |          |          |                         |                        |                             |

Stream Index Card No.

Name of Water Source **GEORGES WATER SPRING**

Tributary of **1 S., R. 50 E.**

APPLICATION FOR PERMIT

**NYE CO.**

| Application No. | Approved | Canceled | Second-Foot Applied for | Permit for Second-Foot | Certificate for Second-Foot |
|-----------------|----------|----------|-------------------------|------------------------|-----------------------------|
| 1535            | 4/1/12   | 3/27/14  | all                     | 1/20                   |                             |
| 1378            | 12/1/09  | 5/2/10   | 5                       | 5                      |                             |
| 38847           |          |          | 0.032                   |                        |                             |
| 46196           |          |          | 0.032                   |                        |                             |
|                 |          |          |                         |                        |                             |

Stream Index Card No.

Name of Water Source **Summer Spring**

Tributary of **T. 2 S. R. 51E.**

APPLICATION FOR PERMIT

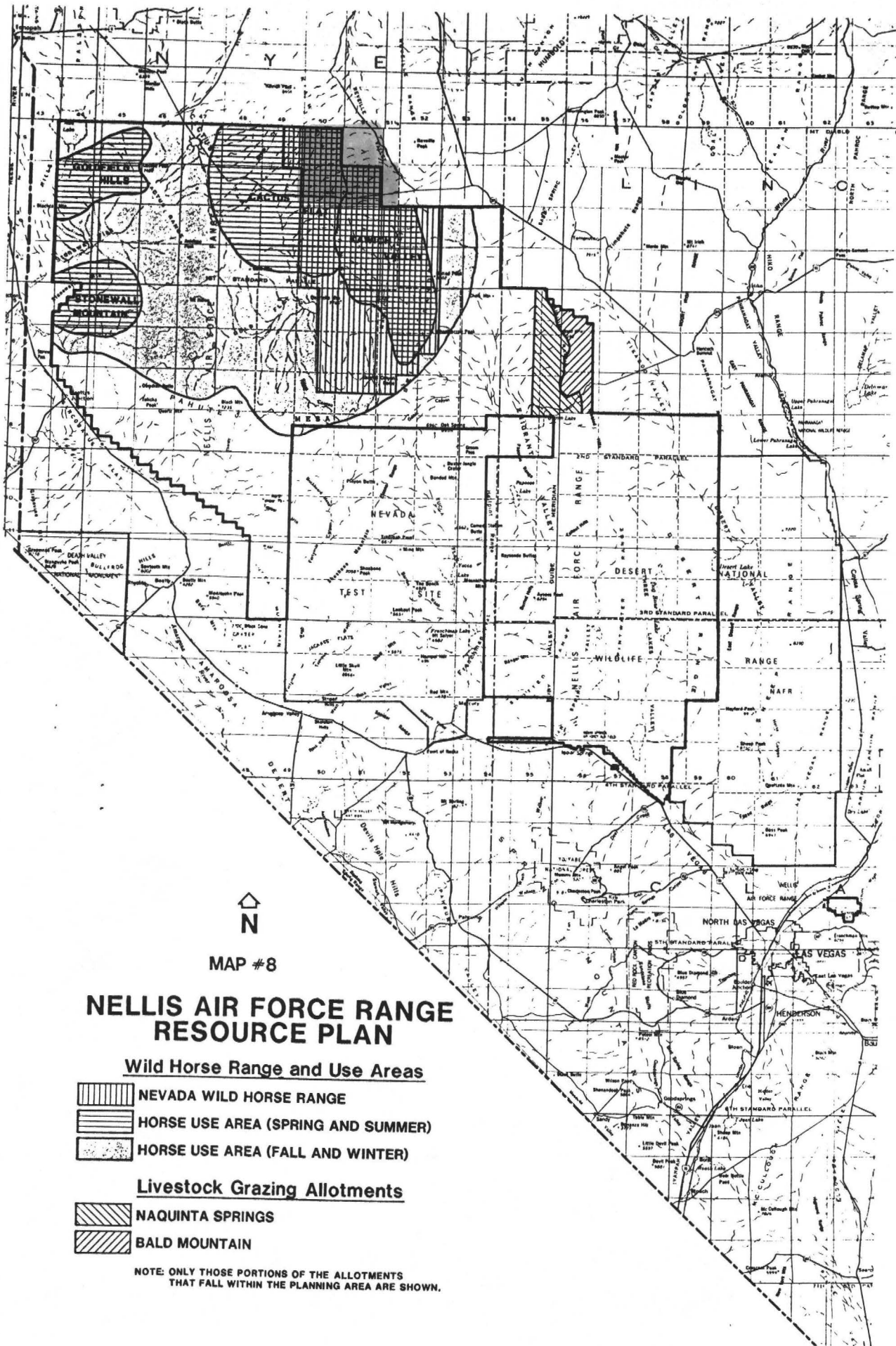
**NYE CO.**

| Application No. | Approved | Canceled     | Second-Foot Applied for | Permit for Second-Foot | Certificate for Second-Foot |
|-----------------|----------|--------------|-------------------------|------------------------|-----------------------------|
| 5662            | 5/19/20  |              |                         | .02                    | .02                         |
| 13502           |          | wdn 12/12/50 | .40                     |                        |                             |
| 13541           | 3/2/51   |              | .02                     | .02                    | .02                         |
|                 |          |              |                         |                        |                             |
|                 |          |              |                         |                        |                             |
|                 |          |              |                         |                        |                             |
|                 |          |              |                         |                        |                             |
|                 |          |              |                         |                        |                             |
|                 |          |              |                         |                        |                             |



## Notes From Water Right Applications




- 11863 - Fallini, 11860, 11861, 11862, 11863, also George's Water,  
Underground change in use 1947  
.032 Cubic Feet per Second  
.025 Diversion
  
- 14486 - George's Water Channel 1952  
stock water, dam, spillway, and pond  
USAF Protested - Overruled  
.032 Cubic Feet per Second
  
- 1535 - George's Water (1914 date)  
Approved 1912  
Failure to comply with terms of permit "Lorigan"  
Cancelled 1913  
12 miles south of Old Reville Mill
  
- 38847 - George's Water - Change in Place of Use - divert water  
12175 ft.  
.032 Cubic Feet per Second  
1000 cattle, 25 horses
  
- 13502 - Withdrawn due to illegal to process one application for  
2 sources, Cedar Spring, Summer Spring  
1000 cattle, 25 horses 2 3/4 gallon/minute  
to change place of use on 4639 & 5662
  
- 13541 - Fallini, Summer Spring diverted to Cedar Pipeline  
.02 Cubic Feet per Second
  
- 13542 - Fallini, Cedar Spring application to change  
.025 CFS -also Summer - comingled water
  
- 26501 - Cedar Spring .025 CFS  
800 cattle, 20 horses, depending on the time of year  
Cedar Pipeline extension 6 GPM, 9 miles





MAP #8

## NELLIS AIR FORCE RANGE RESOURCE PLAN

### Wild Horse Range and Use Areas

-  NEVADA WILD HORSE RANGE
-  HORSE USE AREA (SPRING AND SUMMER)
-  HORSE USE AREA (FALL AND WINTER)

### Livestock Grazing Allotments

-  NAQUINTA SPRINGS
-  BALD MOUNTAIN

NOTE: ONLY THOSE PORTIONS OF THE ALLOTMENTS  
THAT FALL WITHIN THE PLANNING AREA ARE SHOWN.